

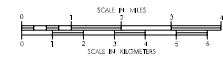
2009 ANNUAL AVERAGE DAILY TRAFFIC

TRAFFIC FLOW MAP OF FLOYD COUNTY IOWA



Prepared By
Iowa Department of Transportation
Phone (515) 239-1282
In Cooperation With

United States
Department of Transportation



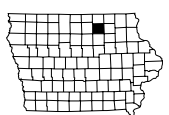
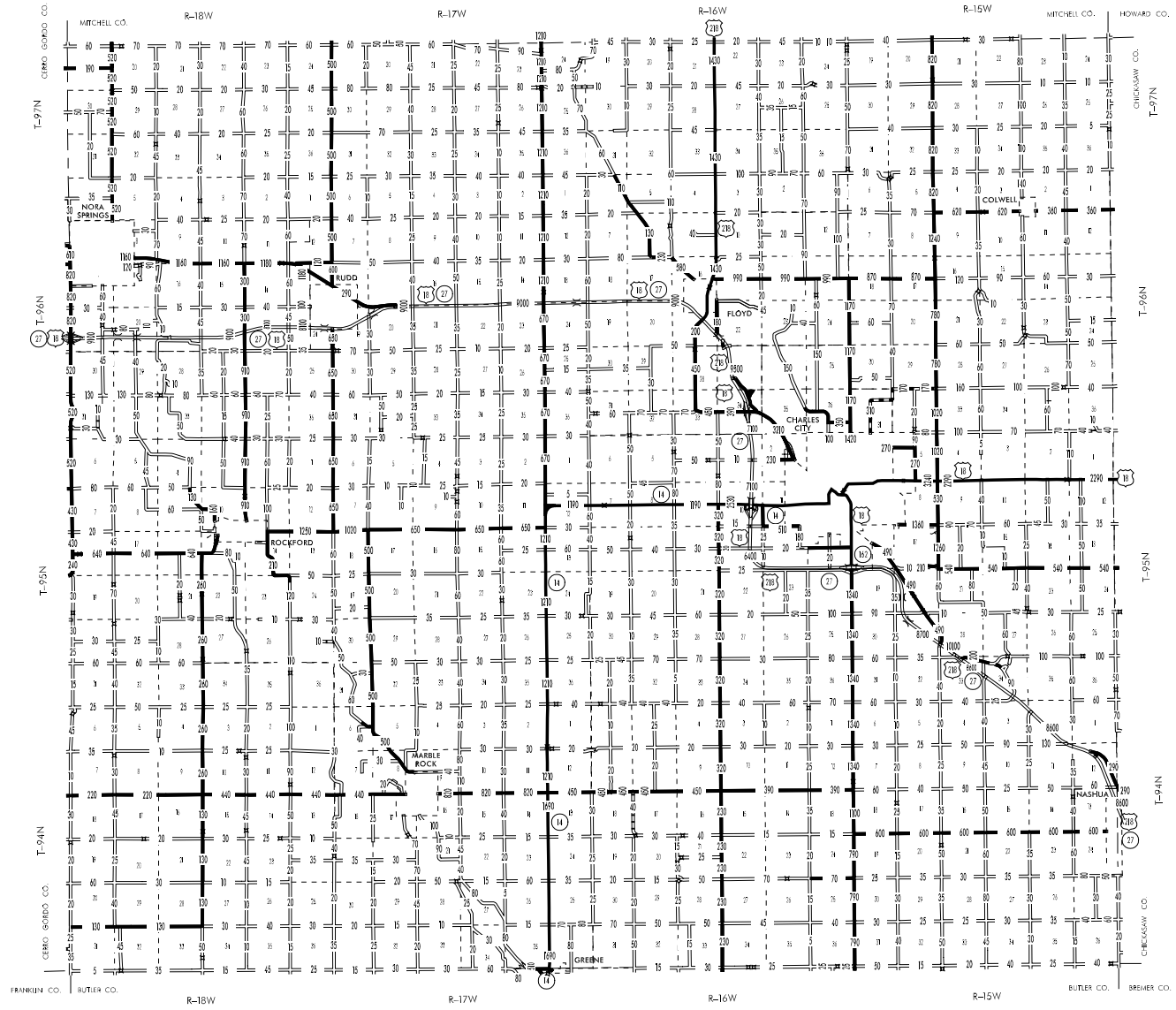
JANUARY 1, 2009



10 - 11 - 09

LEGEND

- DASHED HIGHWAY
- BRIDGE ROAD
- BURIED ROAD
- GRAVEL ROAD
- DIRT ROAD
- LEGAL NOT OPEN ROAD



2009

34