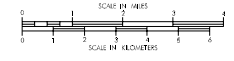


# TRAFFIC FLOW MAP OF WINNESHIEK COUNTY IOWA

Prepared By  
**Iowa Department of Transportation**  
Phone (515) 239-4282  
In Cooperation With  
**United States Department of Transportation**



JANUARY 1, 2009



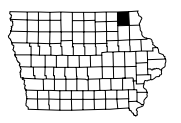
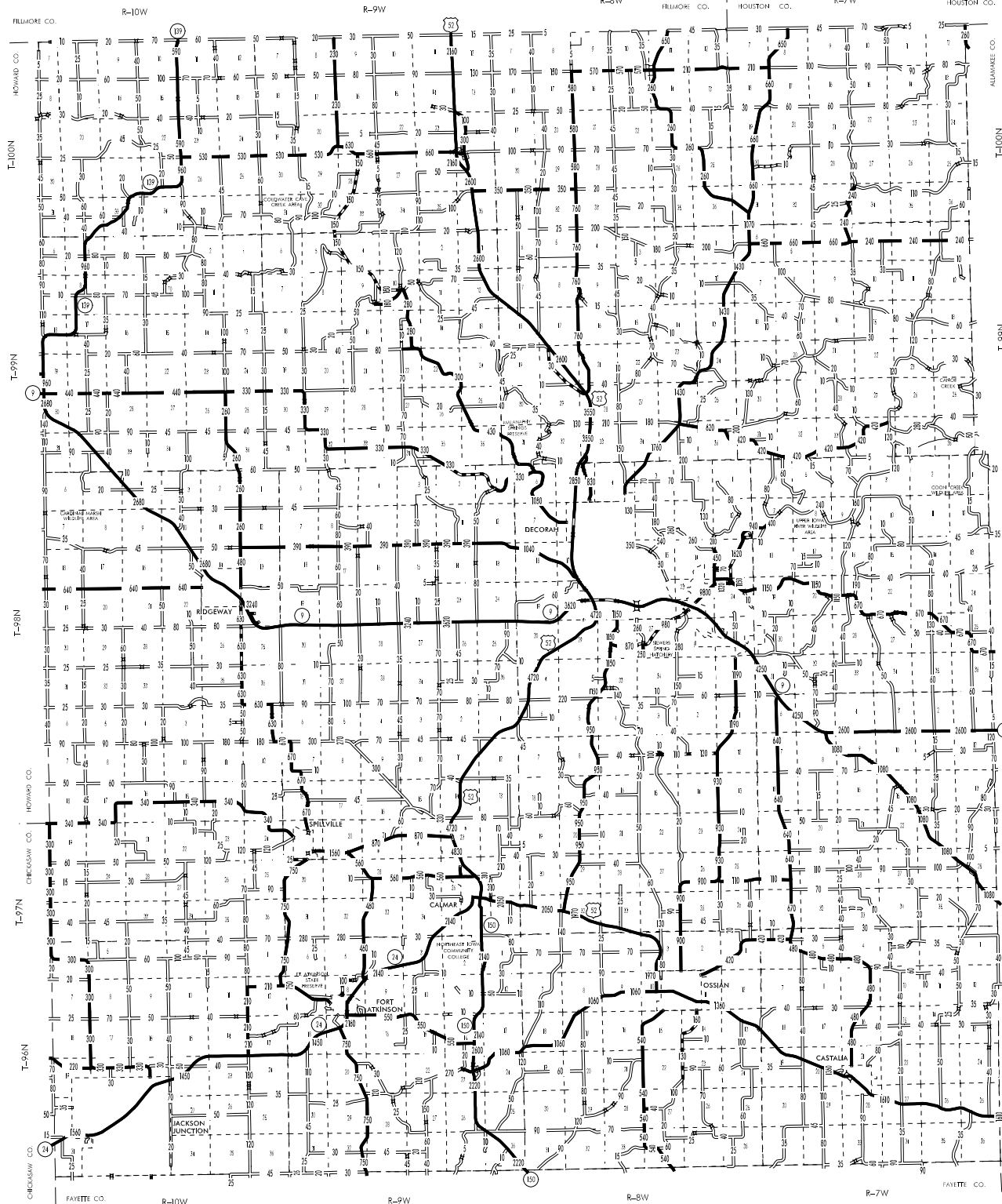
10 - 15 - 00

### LEGEND

- UNDED HIGHWAY
- PAVED ROAD
- GRAVEL ROAD
- GRAVE ROAD
- LEGAL MOST OPEN ROAD

## 2009 ANNUAL AVERAGE DAILY TRAFFIC

REVISED 9/10



# 2009

