

TRAFFIC FLOW MAP OF SCOTT COUNTY IOWA

2010 ANNUAL AVERAGE DAILY TRAFFIC

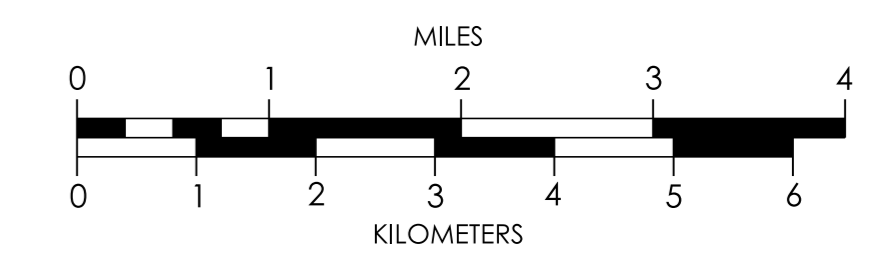


Prepared By
Iowa Department of Transportation
 OFFICE OF TRANSPORTATION DATA
 Phone: (515) 239-1289
 WWW.IOWADOT.GOV/MAPS



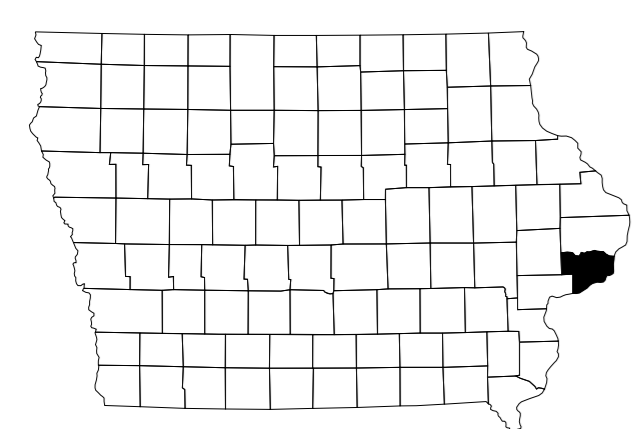
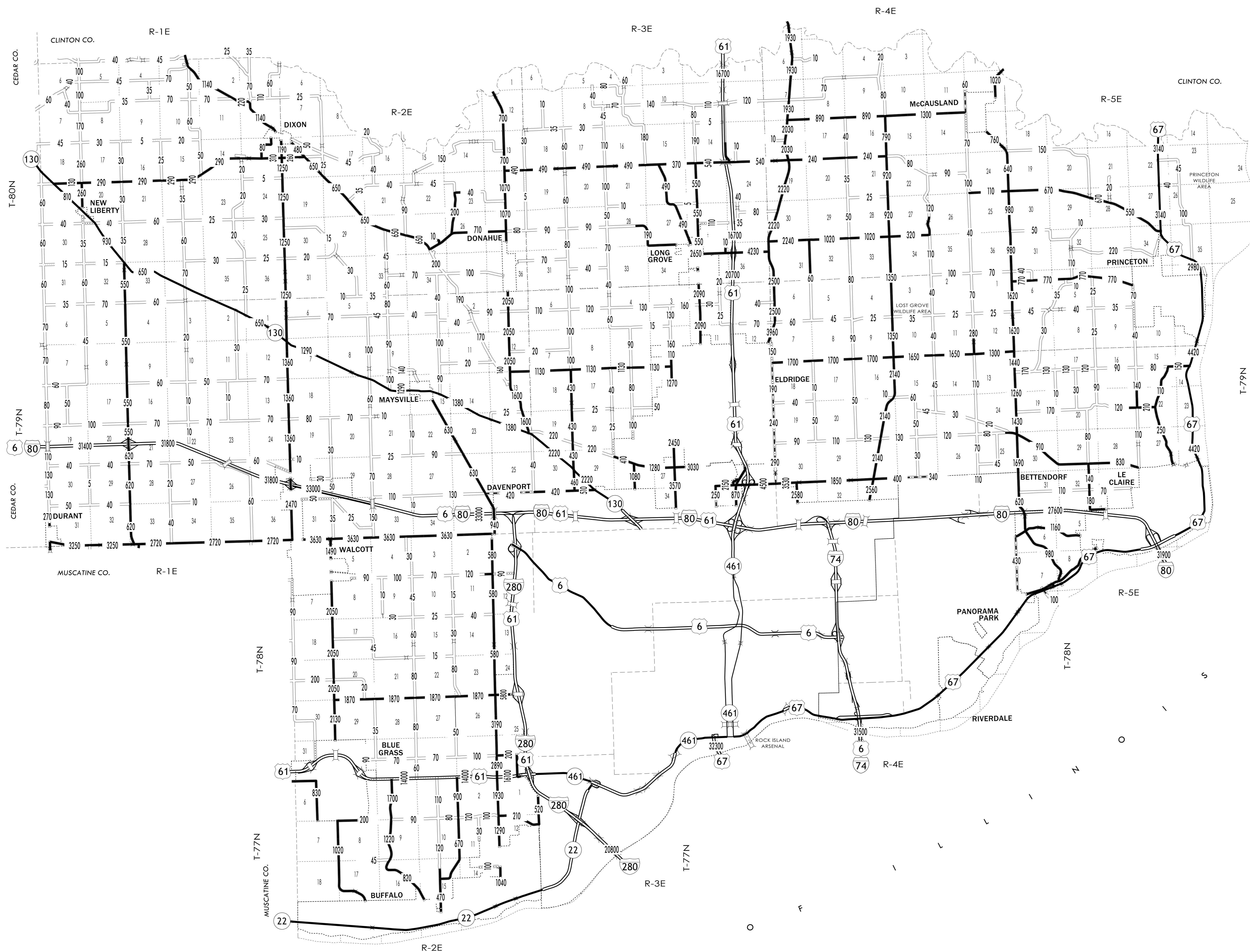
In Cooperation With
United States Department of Transportation

JANUARY 1, 2010



LEGEND

- DIVIDED HIGHWAY
- PAVED ROAD
- BITUMINOUS ROAD
- GRAVEL ROAD
- EARTHEN ROAD
- LEGAL NOT OPEN ROAD



2010

82