

# 2011 ANNUAL AVERAGE DAILY TRAFFIC

# TRAFFIC FLOW MAP OF EMMET COUNTY IOWA

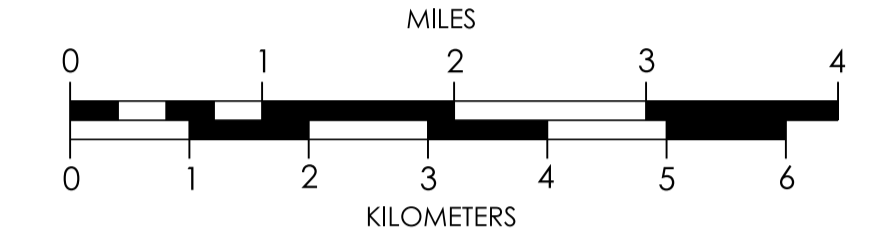


OFFICE OF TRANSPORTATION DATA  
 Phone: (515) 239-1289  
 WWW.IOWADOT.GOV/MAPS



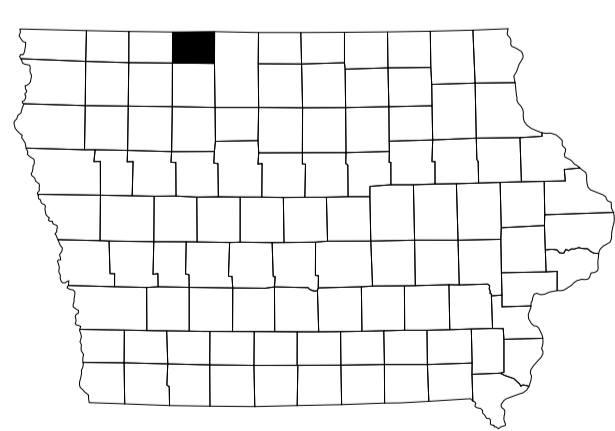
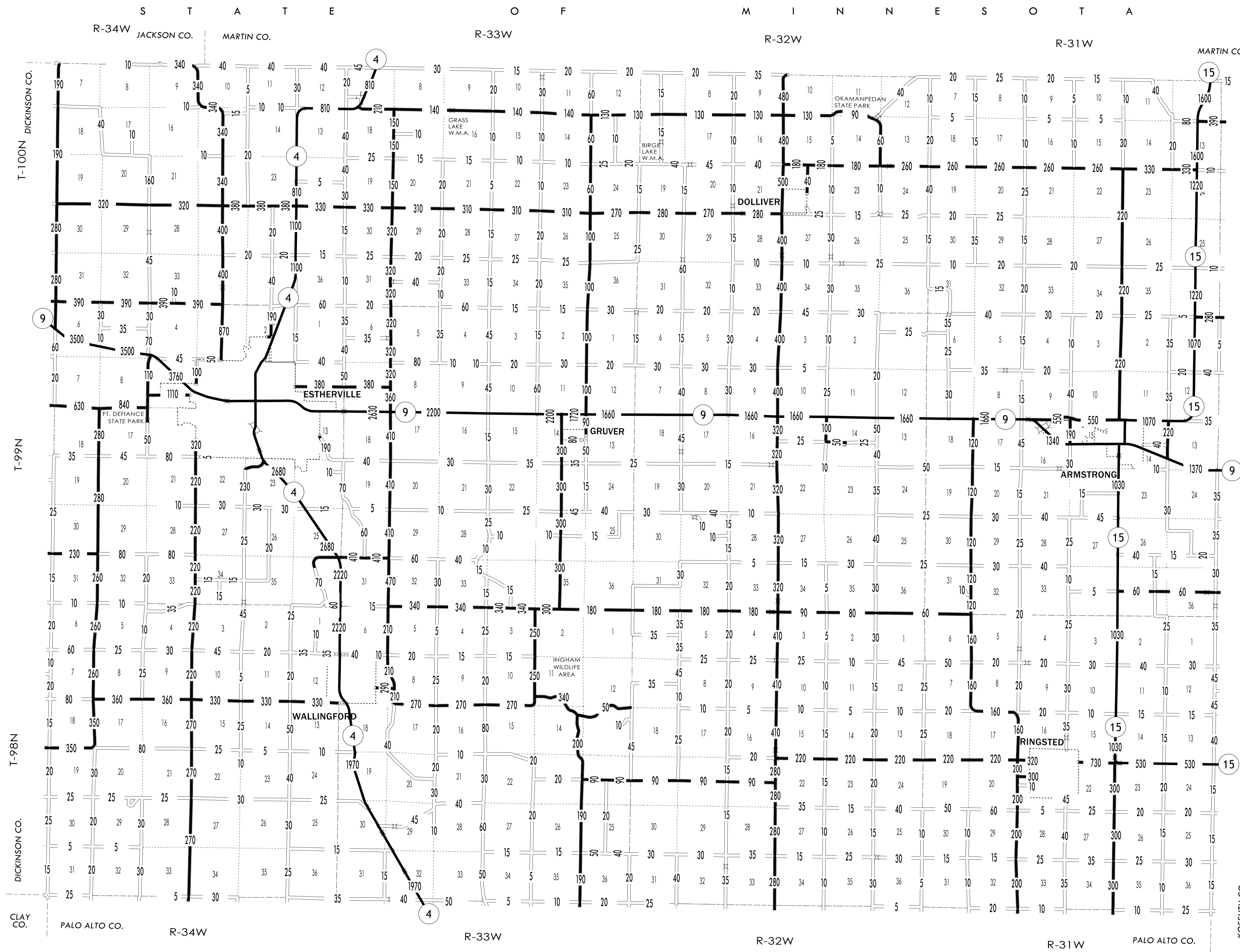
In Cooperation With  
**United States**  
 Department of Transportation

JANUARY 1, 2011



### LEGEND

- DIVIDED HIGHWAY
- PAVED ROAD
- BITUMINOUS ROAD
- GRAVEL ROAD
- EARTHEN ROAD
- LEGAL NOT OPEN ROAD



2011

32