


# 2011 ANNUAL AVERAGE DAILY TRAFFIC

# TRAFFIC FLOW MAP OF HAMILTON COUNTY IOWA

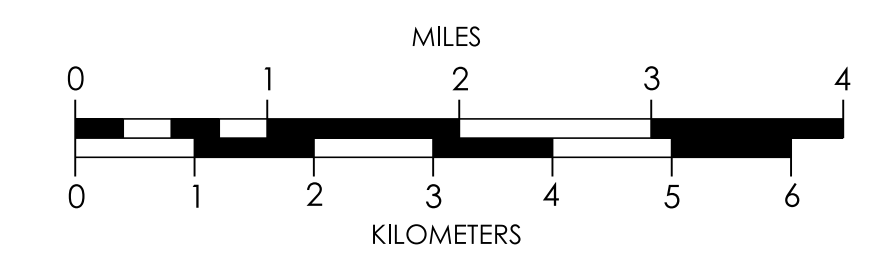


Office of Transportation Data  
Phone: (515) 239-1289  
WWW.IOWADOT.GOV/MAPS



In Cooperation With  
United States  
Department of Transportation

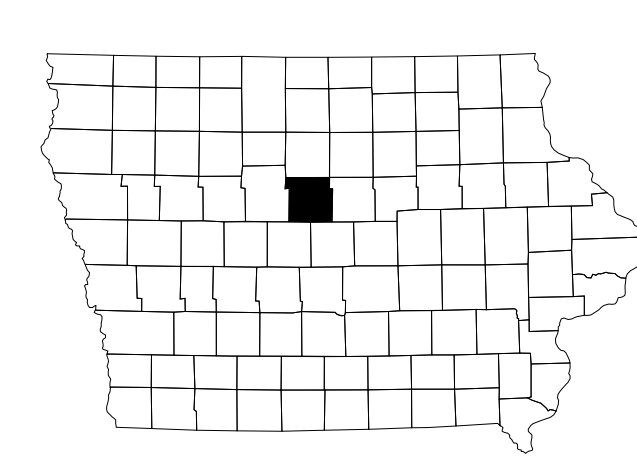
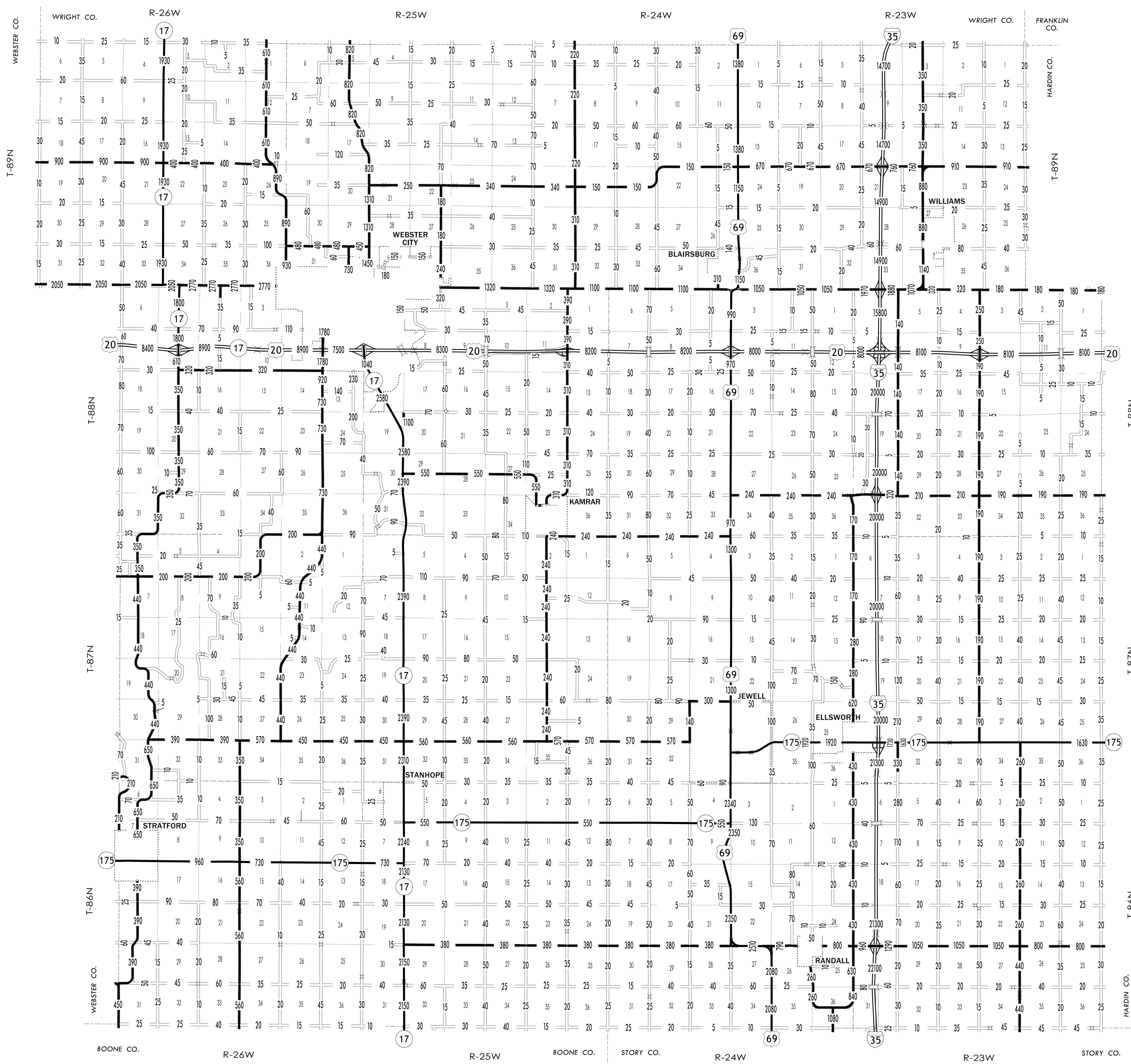
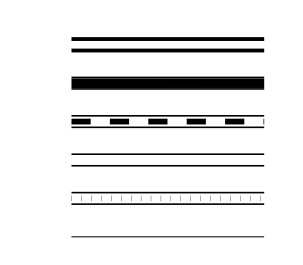
JANUARY 1, 2011



9-16-11

### LEGEND

- DIVIDED HIGHWAY
- PAVED ROAD
- BITUMINOUS ROAD
- GRAVEL ROAD
- EARTHEN ROAD
- LEGAL NOT OPEN ROAD



2011  
40