


2011 ANNUAL AVERAGE DAILY TRAFFIC
2007 ANNUAL AVERAGE DAILY TRAFFIC

TRAFFIC FLOW MAP OF
IDA COUNTY
IOWA

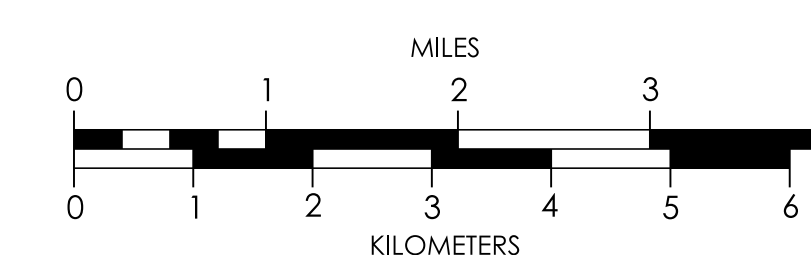


Office of Transportation Data
 Phone: (515) 239-1289
 WWW.IOWADOT.GOV/MAPS



In Cooperation With
United States
 Department of Transportation

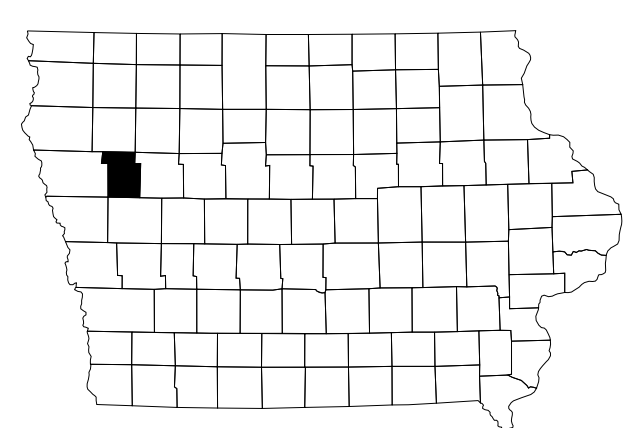
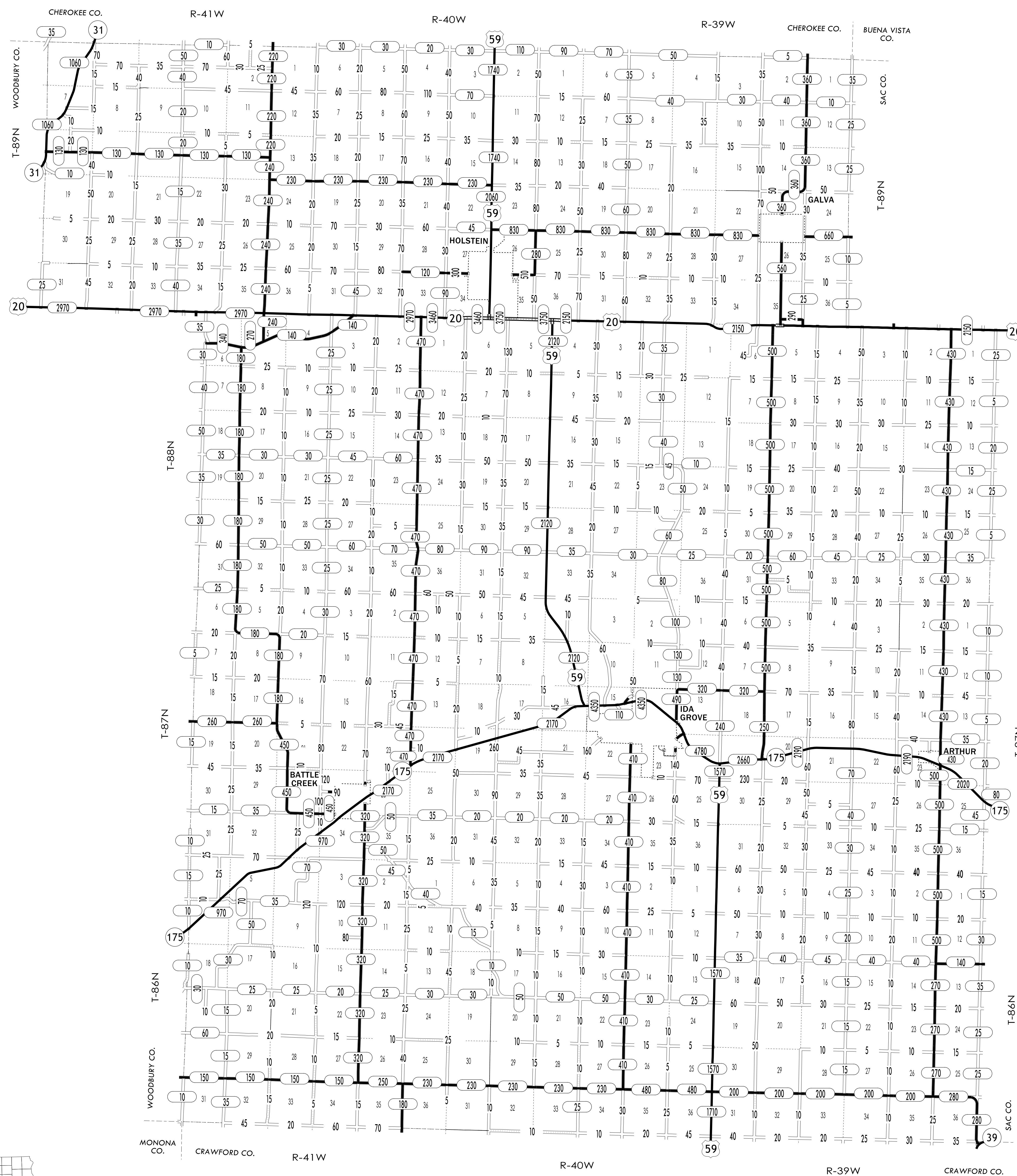
JANUARY 1, 2011



9 - 16 - 11

LEGEND

- DIVIDED HIGHWAY
- PAVED ROAD
- BITUMINOUS ROAD
- GRAVEL ROAD
- EARTHEN ROAD



2011

47