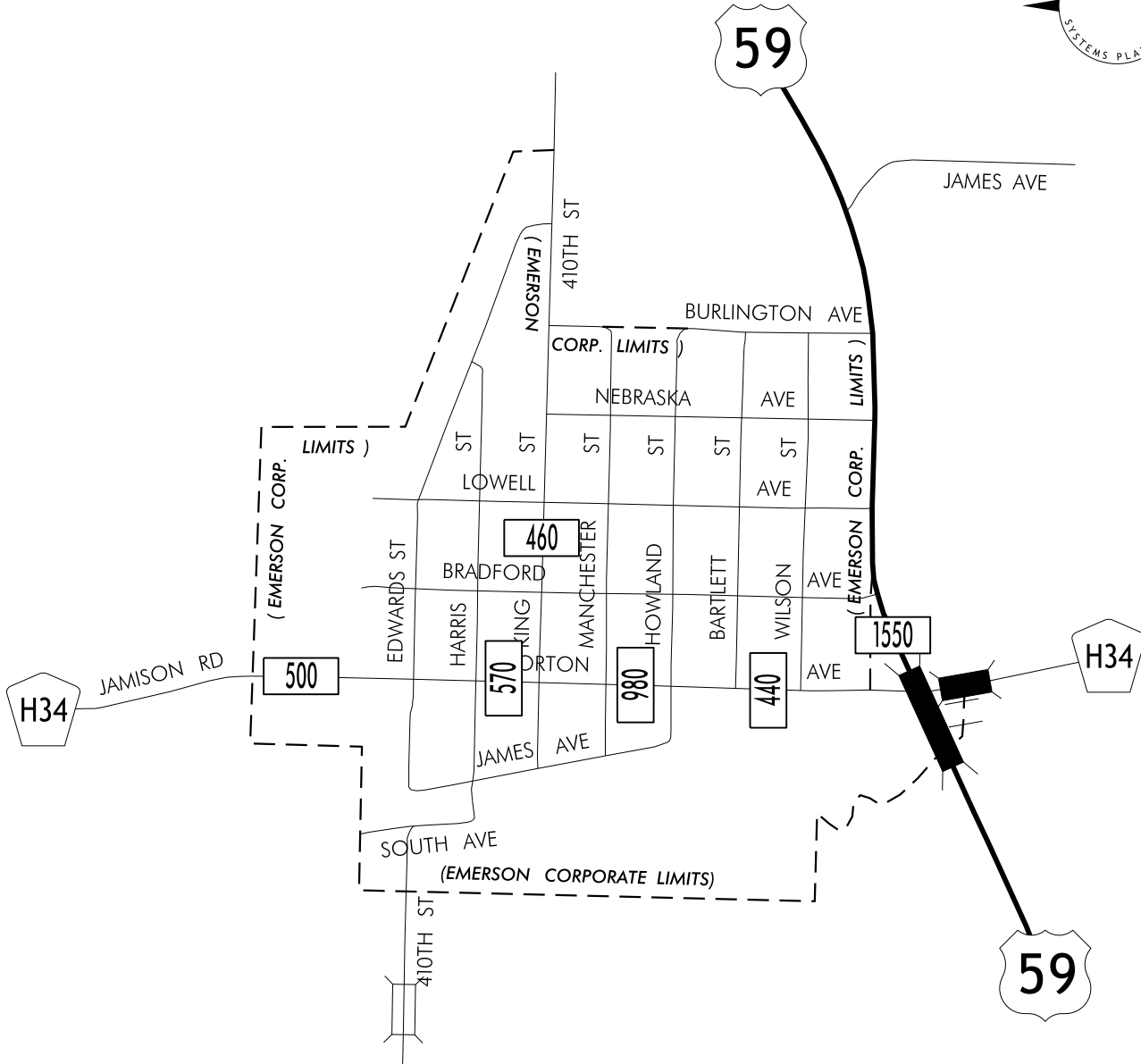



TRAFFIC FLOW MAP OF


EMERSON

MILLS COUNTY

2012 ANNUAL AVERAGE DAILY TRAFFIC



LEGEND

- RECORDED ONLY 
- MANUAL COUNT 