

# TRAFFIC FLOW MAP OF ADAMS COUNTY IOWA

(2012) ANNUAL AVERAGE DAILY TRAFFIC  
2008 ANNUAL AVERAGE DAILY TRAFFIC

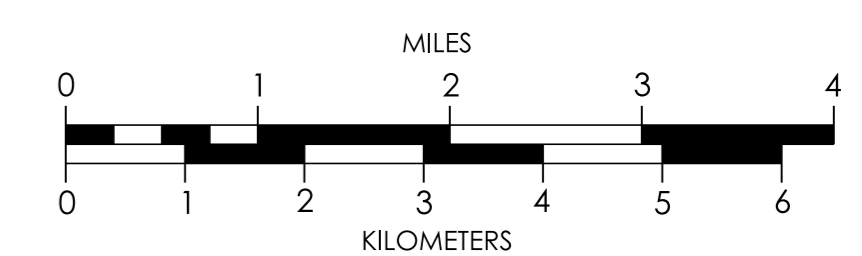


OFFICE OF TRANSPORTATION DATA  
Phone: (515) 239-1289  
WWW.IOWADOT.GOV/MAPS



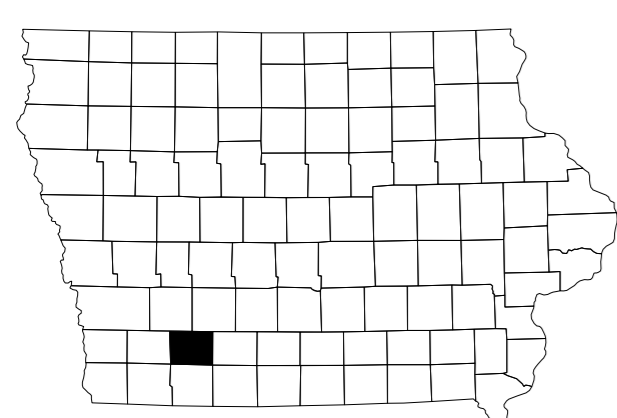
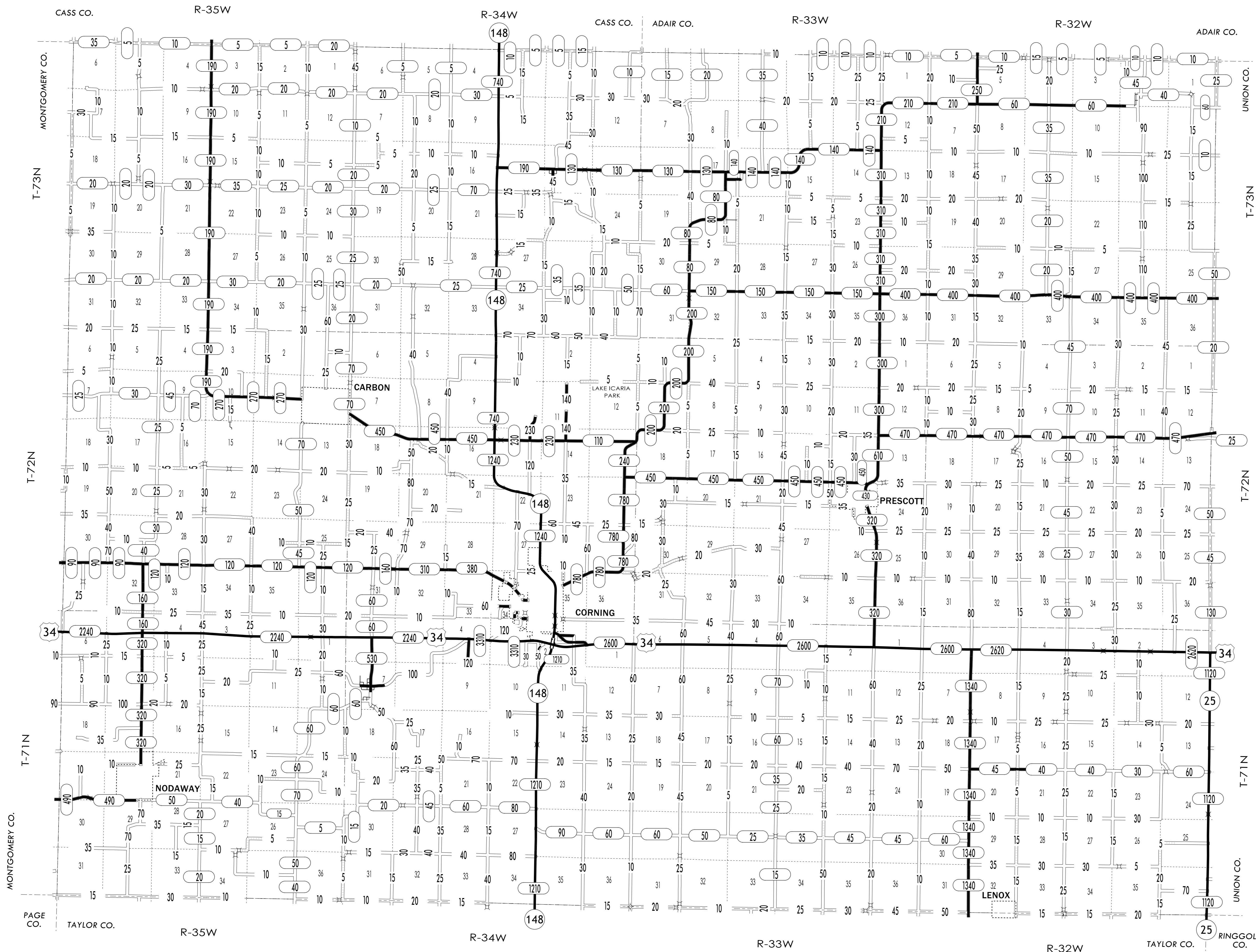
In Cooperation With  
**United States**  
Department of Transportation

JANUARY 1, 2012



### LEGEND

- DIVIDED HIGHWAY
- PAVED ROAD
- BITUMINOUS ROAD
- GRAVEL ROAD
- EARTHEN ROAD
- LEGAL NOT OPEN ROAD



2012

2