

2012 ANNUAL AVERAGE DAILY TRAFFIC

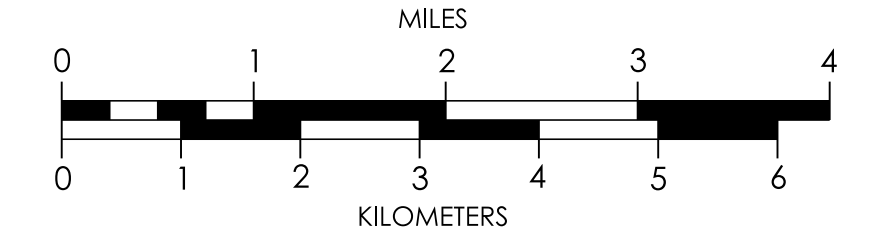
TRAFFIC FLOW MAP OF GREENE COUNTY IOWA



Prepared By
Iowa Department of Transportation
OFFICE OF TRANSPORTATION DATA
Phone: (515) 239-1289
WWW.IOWADOT.GOV/MAPS

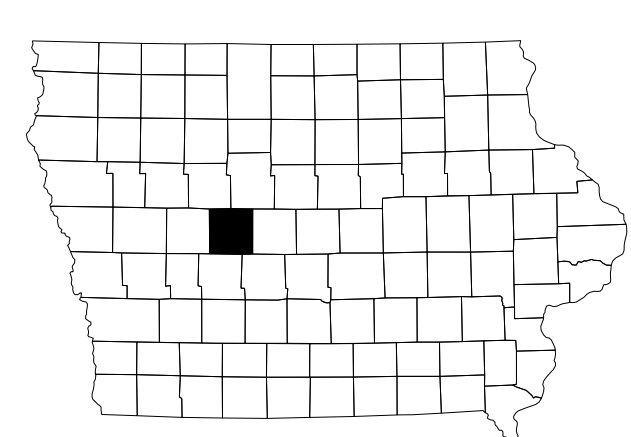
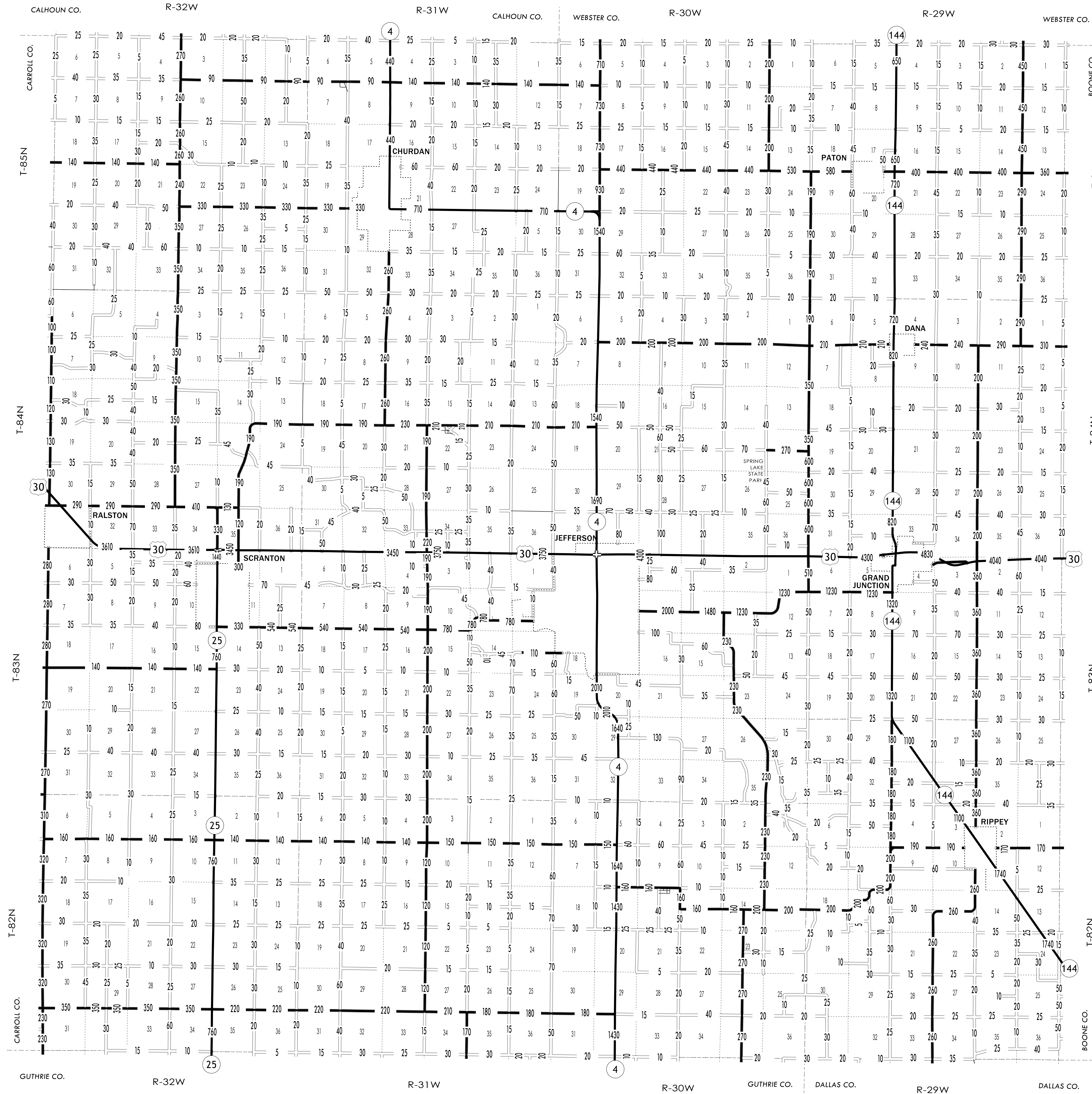
In Cooperation With
United States
Department of Transportation

JANUARY 1, 2012



LEGEND

- DIVIDED HIGHWAY
- PAVED ROAD
- BITUMINOUS ROAD
- GRAVEL ROAD
- EARTHEN ROAD
- LEGAL NOT OPEN ROAD



2012