

TRAFFIC FLOW MAP OF TAYLOR COUNTY IOWA

2012 ANNUAL AVERAGE DAILY TRAFFIC
2008 ANNUAL AVERAGE DAILY TRAFFIC
 * REVISED 7/13

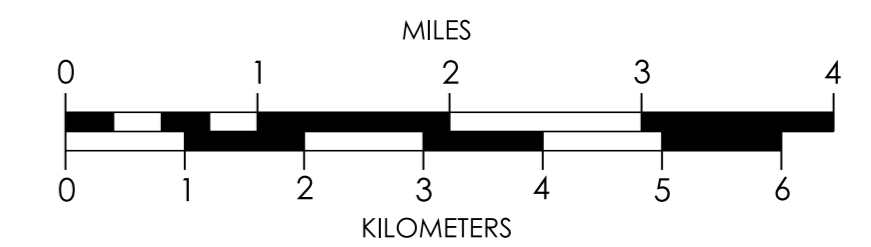


OFFICE OF TRANSPORTATION DATA
 Phone: (515) 239-1289
 WWW.IOWADOT.GOV/MAPS



In Cooperation With
**United States
 Department of Transportation**

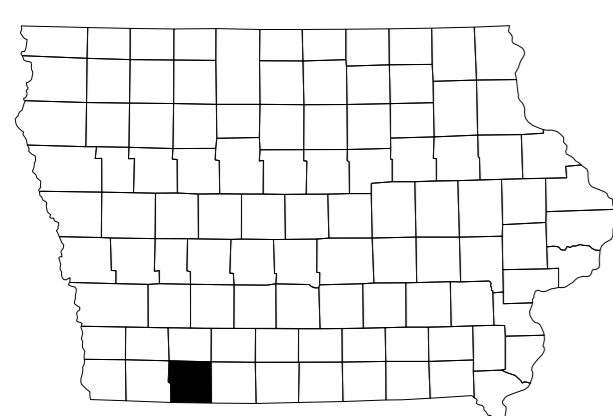
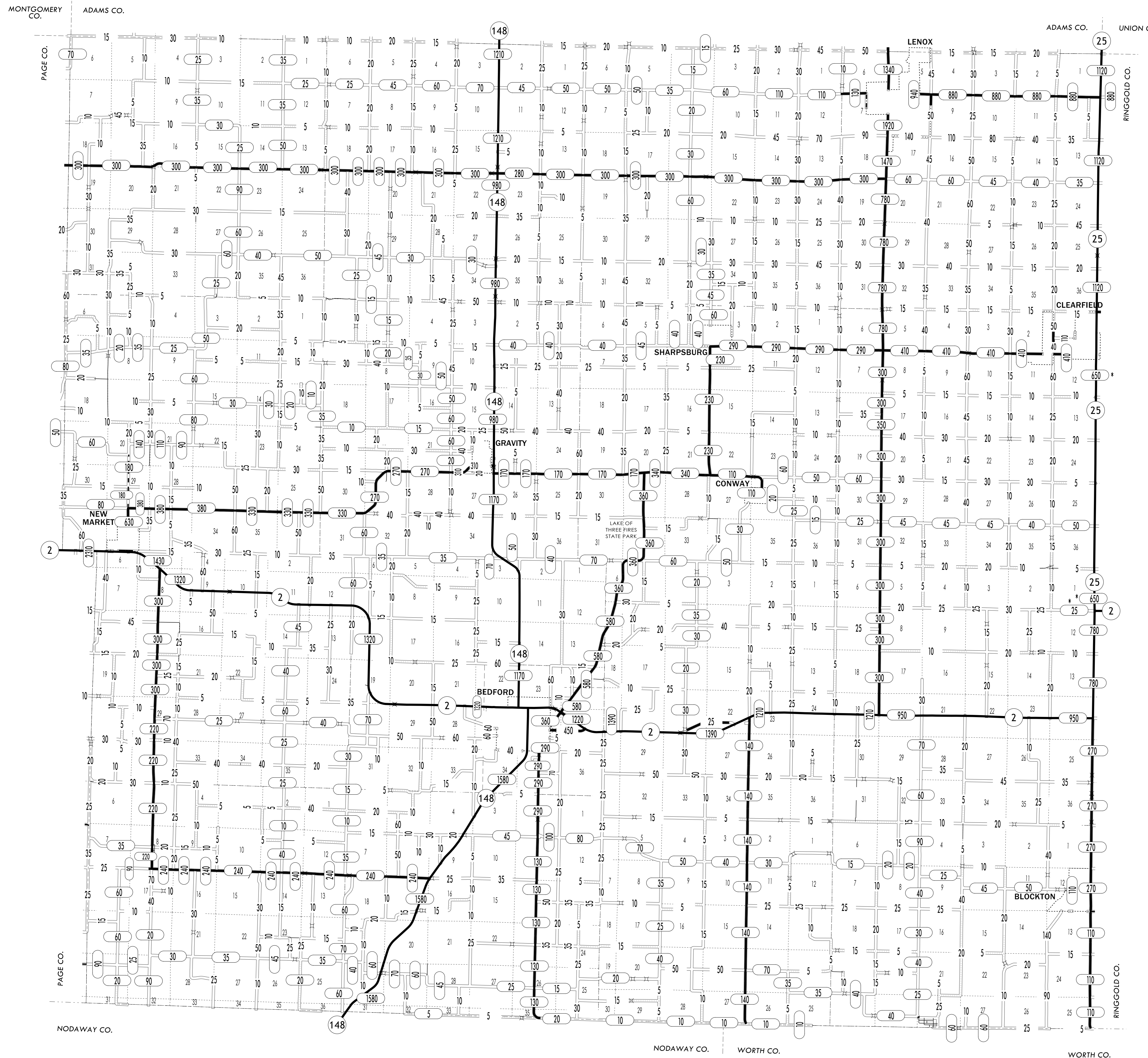

JANUARY 1, 2012



6 - 1 - 12

LEGEND

- DIVIDED HIGHWAY
- PAVED ROAD
- BITUMINOUS ROAD
- GRAVEL ROAD
- EARTHEN ROAD
- LEGAL NOT OPEN ROAD



S T A T E O F M I S S O U R I

2012

87