


2013 ANNUAL AVERAGE DAILY TRAFFIC

TRAFFIC FLOW MAP OF BUTLER COUNTY IOWA

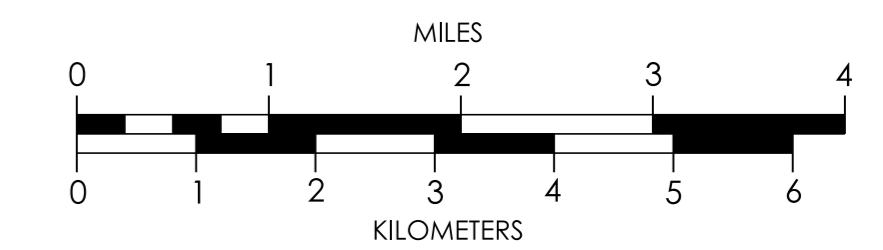
Prepared By
 Iowa Department of Transportation

OFFICE OF TRANSPORTATION DATA
 Phone: (515) 239-1289
WWW.IOWADOT.GOV/MAPS



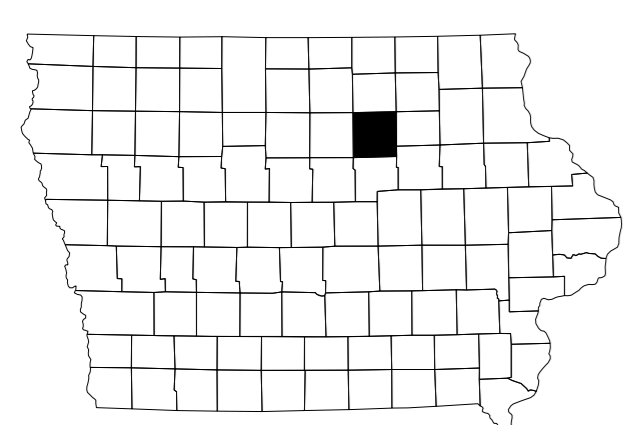
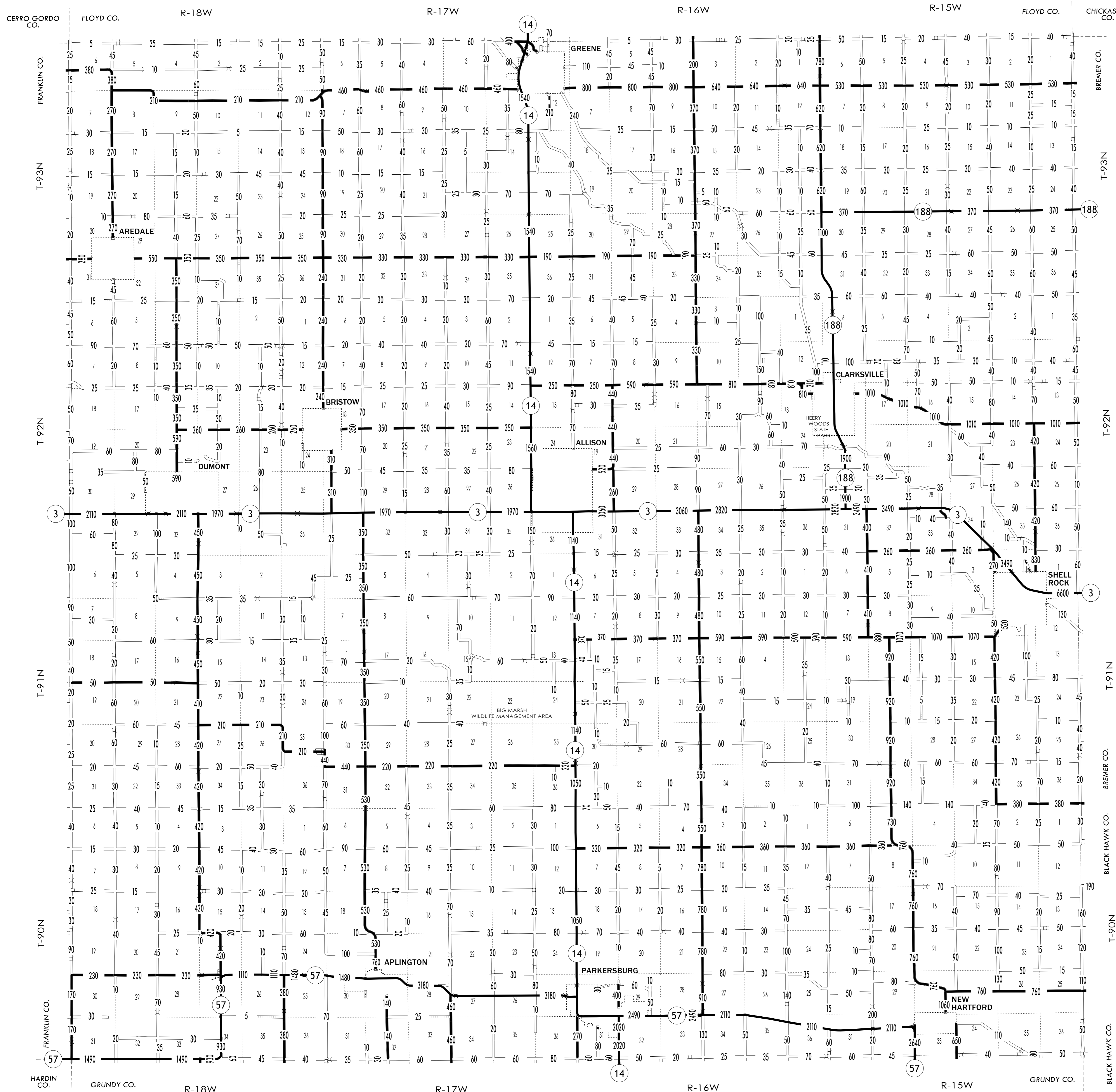

In Cooperation With
 United States Department of Transportation

JANUARY 1, 2013



LEGEND

- DIVIDED HIGHWAY
- PAVED ROAD
- BITUMINOUS ROAD
- GRAVEL ROAD
- EARTHEN ROAD
- LEGAL NOT OPEN ROAD



2013

12