

# 2013 ANNUAL AVERAGE DAILY TRAFFIC


\* REVISED 9/2017

# TRAFFIC FLOW MAP OF DUBUQUE COUNTY IOWA

Prepared By

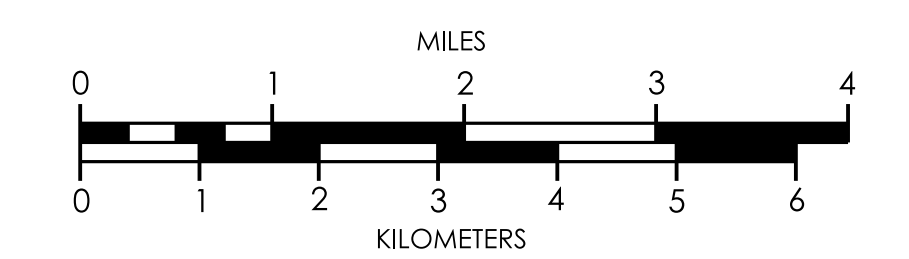


OFFICE OF SYSTEMS PLANNING  
Phone: (515) 239-1664  
WWW.IOWADOT.GOV/MAPS



In Cooperation With  
United States  
Department of Transportation

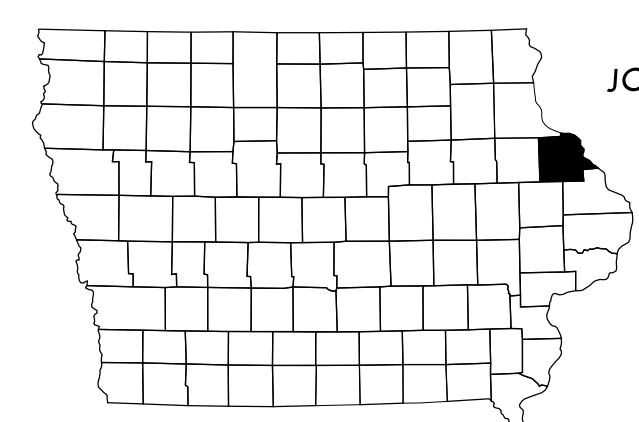
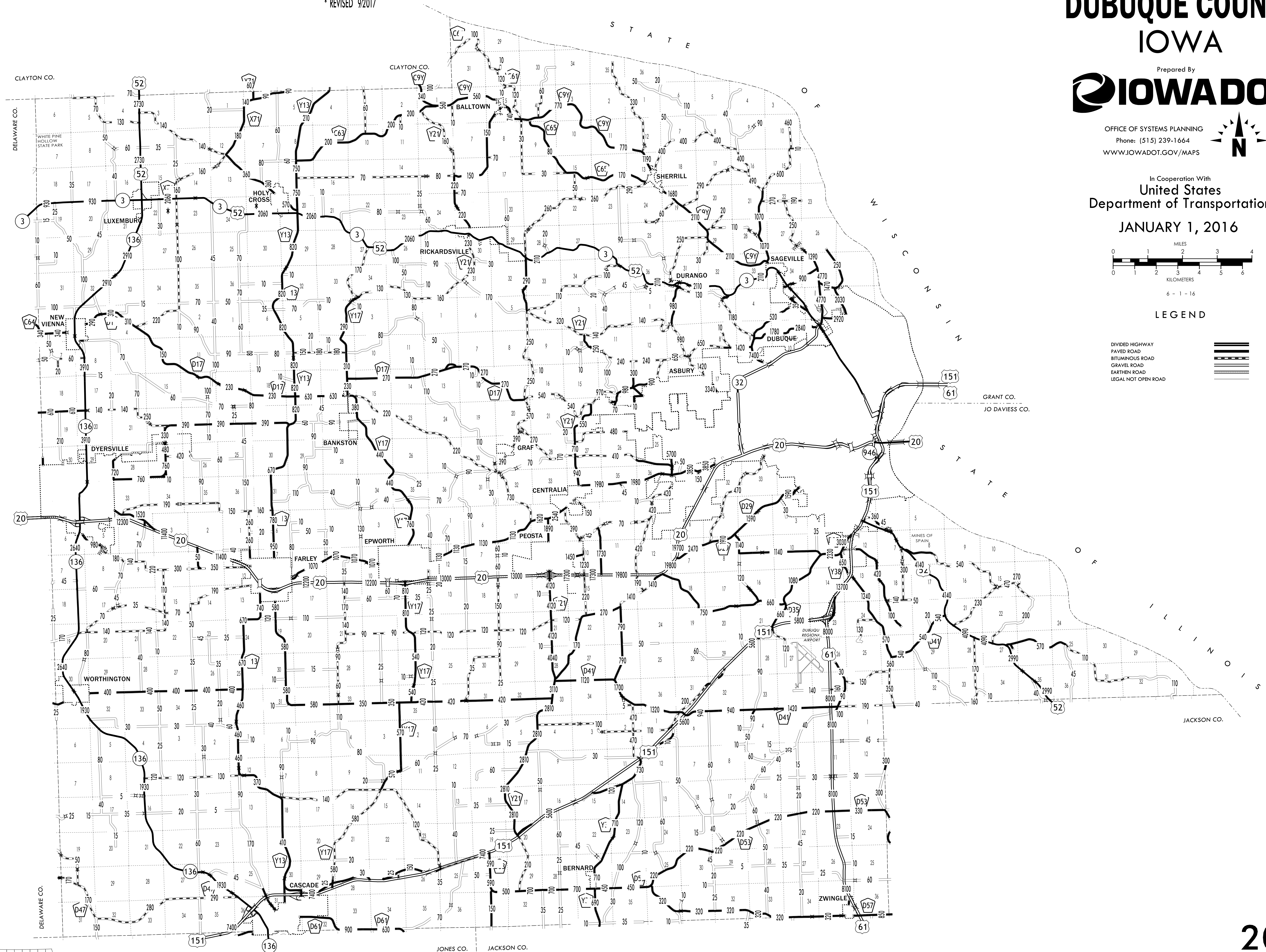
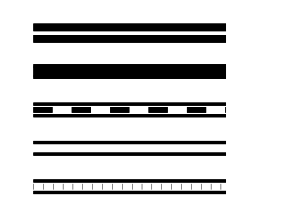
JANUARY 1, 2016



6 - 1 - 16

### LEGEND

DIVIDED HIGHWAY  
PAVED ROAD  
BITUMINOUS ROAD  
GRAVEL ROAD  
EARTHEN ROAD  
LEGAL NOT OPEN ROAD



# 2013

# 31