

# TRAFFIC FLOW MAP OF FRANKLIN COUNTY IOWA

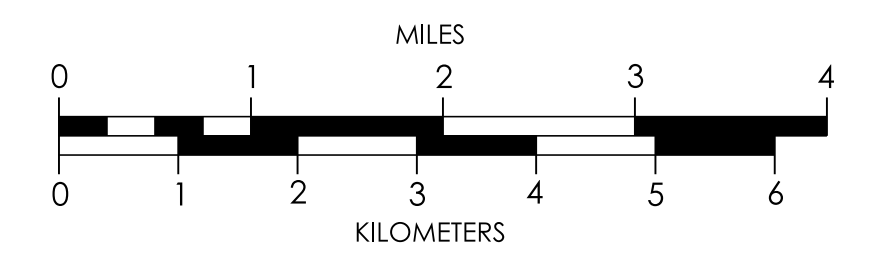
Prepared By  
**Iowa Department  
of Transportation**

OFFICE OF TRANSPORTATION DATA  
Phone: (515) 239-1289  
WWW.IOWADOT.GOV/MAPS




In Cooperation With  
**United States  
Department of Transportation**

JANUARY 1, 2013

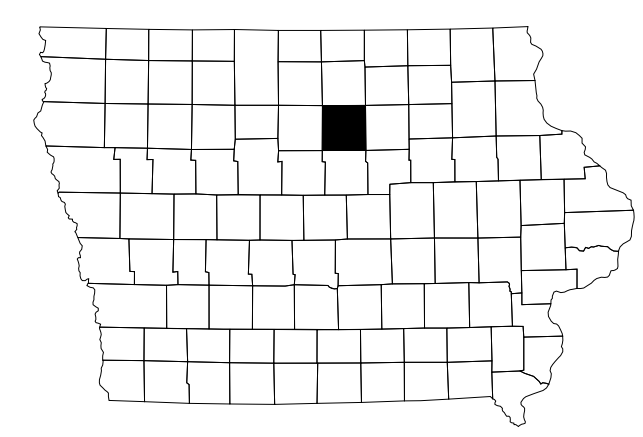
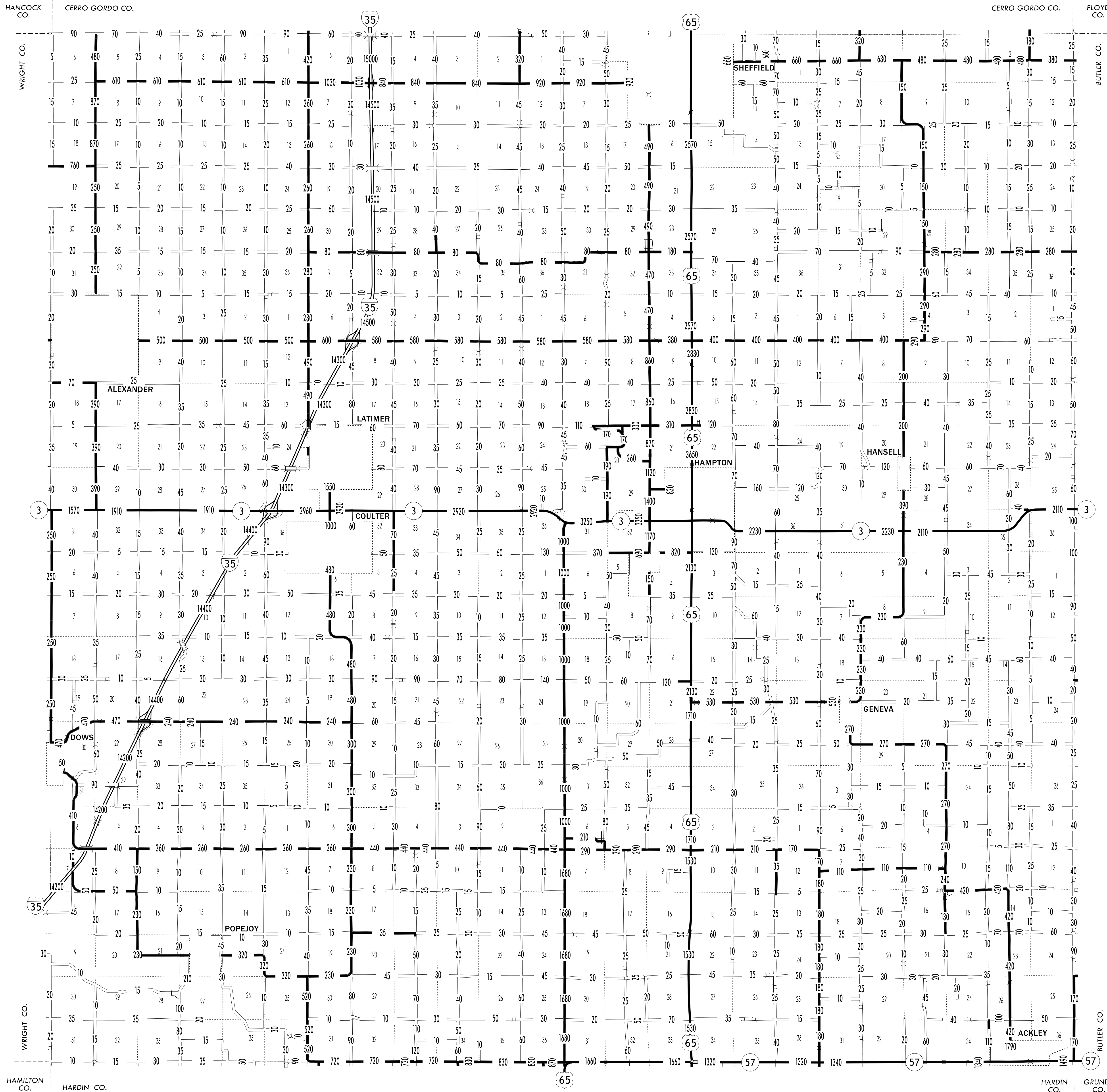


### LEGEND

DIVIDED HIGHWAY  
PAVED ROAD  
BITUMINOUS ROAD  
GRAVEL ROAD  
EARTHEN ROAD  
LEGAL NOT OPEN ROAD



## 2013 ANNUAL AVERAGE DAILY TRAFFIC



2013

