


**2014 ANNUAL AVERAGE DAILY TRAFFIC**  
**2010 ANNUAL AVERAGE DAILY TRAFFIC**

**TRAFFIC FLOW MAP OF  
 POWESHIEK COUNTY  
 IOWA**

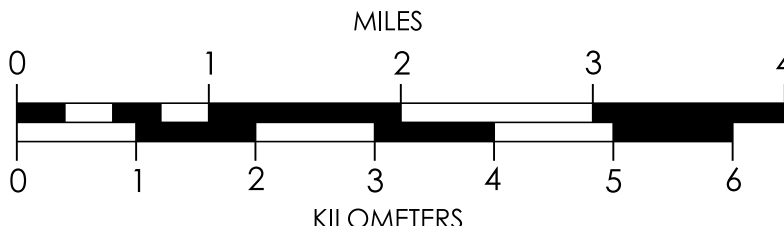


Prepared By  
**IOWADOT**  
 OFFICE OF SYSTEMS PLANNING  
 Phone: (515) 239-1664  
 WWW.IOWADOT.GOV/MAPS



In Cooperation With  
**United States  
 Department of Transportation**

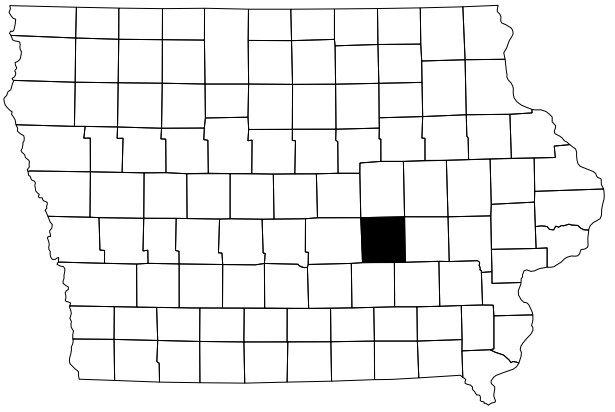
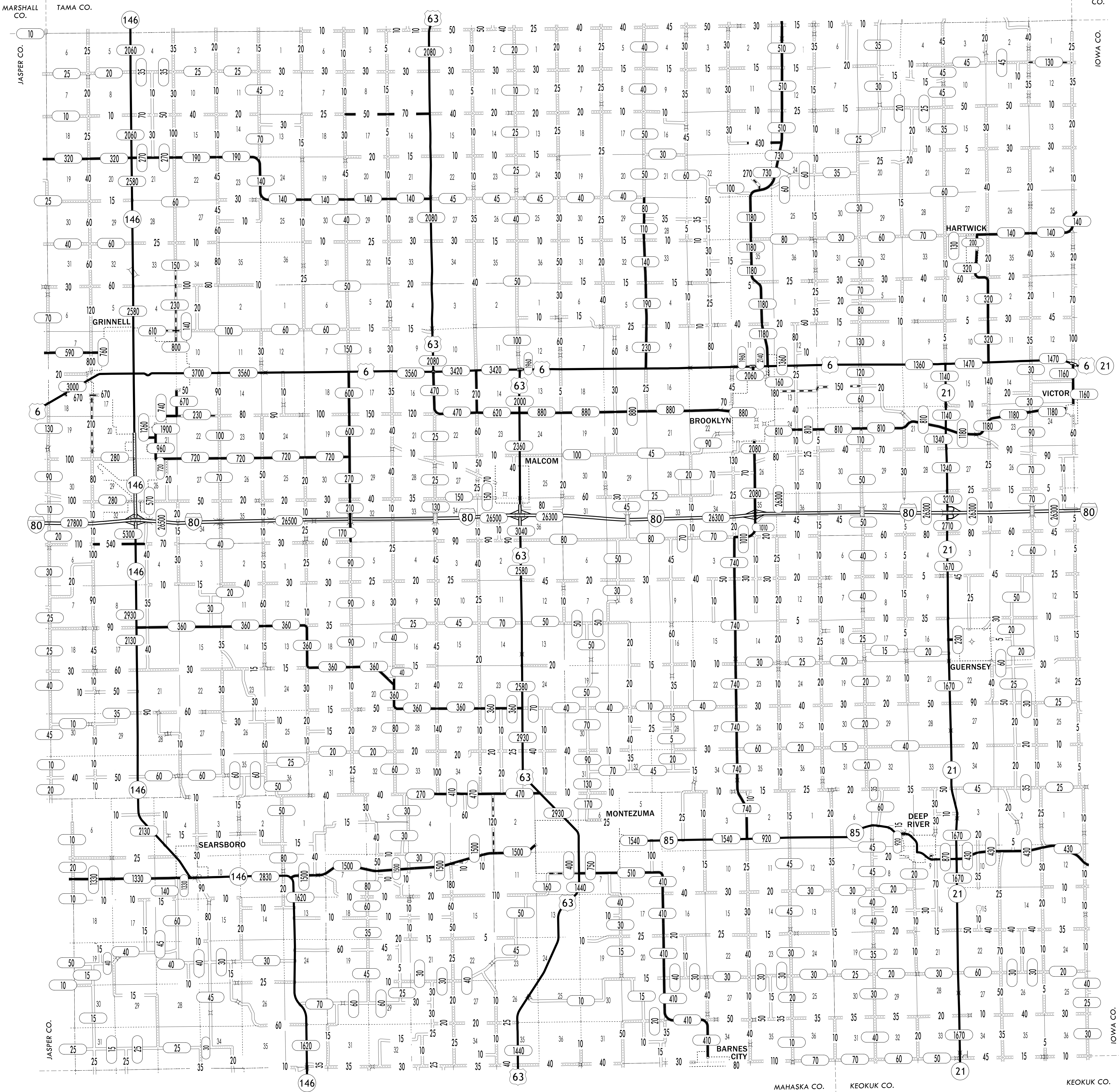
**JANUARY 1, 2014**



6 - 1 - 14

**LEGEND**

- DIVIDED HIGHWAY
- PAVED ROAD
- BITUMINOUS ROAD
- GRAVEL ROAD
- EARTHEN ROAD
- LEGAL NOT OPEN ROAD



**2014**

**79**