


TRAFFIC FLOW MAP OF OSCEOLA COUNTY IOWA

2015 ANNUAL AVERAGE DAILY TRAFFIC

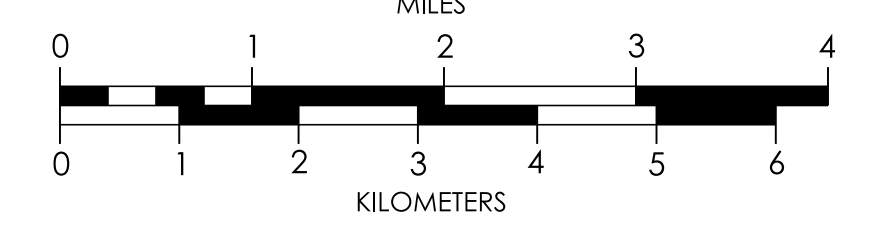


Prepared By
IOWADOT
 OFFICE OF SYSTEMS PLANNING
 Phone: (515) 239-1664
 WWW.IOWADOT.GOV/MAPS



In Cooperation With
United States
 Department of Transportation

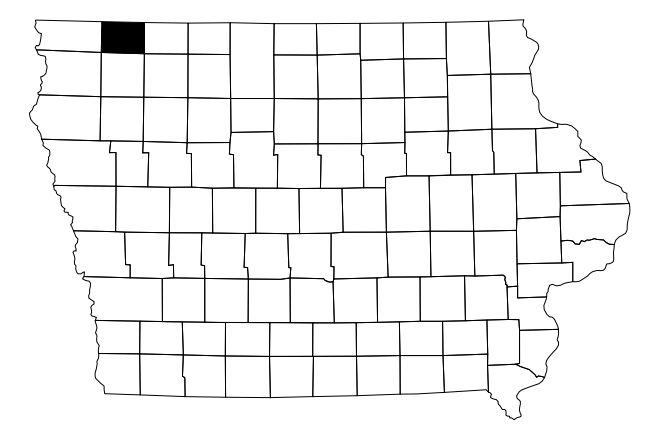
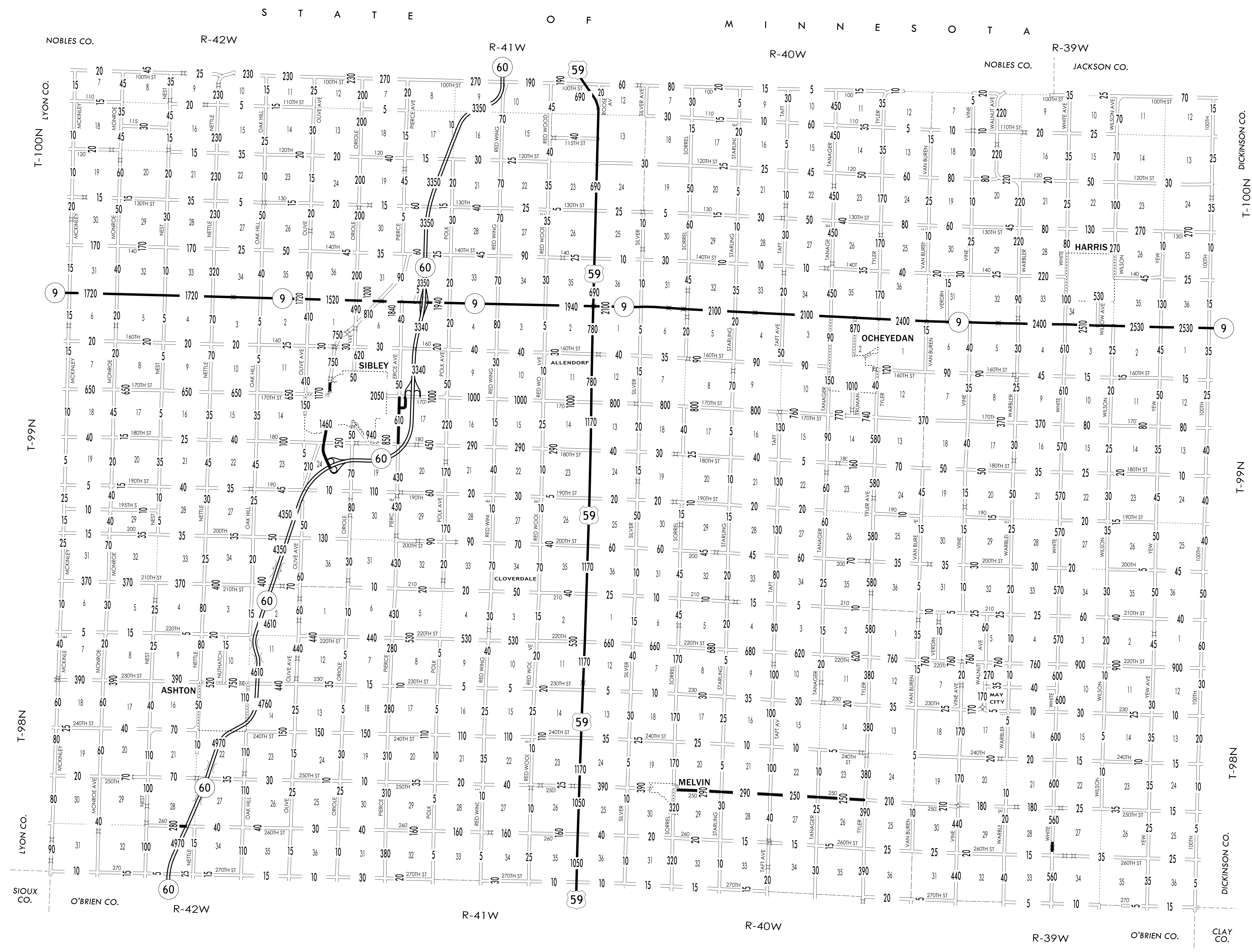
JANUARY 1, 2015



6 - 1 - 15

LEGEND

- DIVIDED HIGHWAY
- PAVED ROAD
- BITUMINOUS ROAD
- GRAVEL ROAD
- EARTHEN ROAD
- LEGAL NOT OPEN ROAD



2015