IOWA | DOT

PUBLIC INFORMATION MEETING
July 25, 2024

NCL Toledo to 0.5 mi S of IA 96

Project Number: NHSX-063-5(56)--3H-86

Photo - May, 2022

**TAMA COUNTY
IOWA**

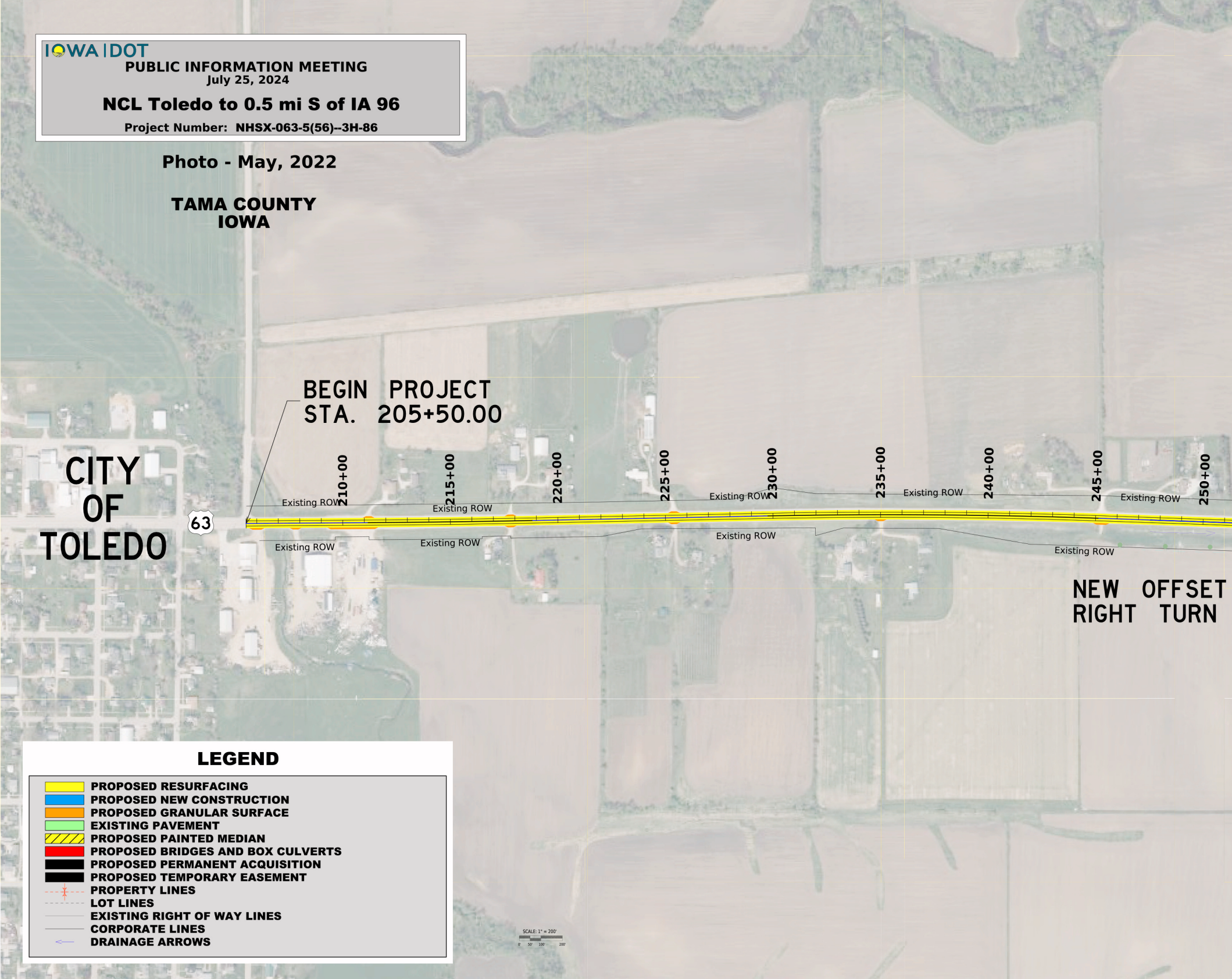
BEGIN PROJECT
STA. 205+50.00
CITY OF TOLEDO
63
210+00
215+00
220+00
225+00
230+00
235+00
240+00
245+00
250+00
Existing ROW
Existing ROW
Existing ROW
Existing ROW
Existing ROW
Existing ROW
Existing ROW
Existing ROW
Existing ROW
Existing ROW
NEW OFFSET
RIGHT TURN
SCALE: 1" = 200'
0' 50' 100' 200'

LEGEND

- 🟨 PROPOSED RESURFACING
- 🟦 PROPOSED NEW CONSTRUCTION
- 🟧 PROPOSED GRANULAR SURFACE
- 🟩 EXISTING PAVEMENT
- ▨ PROPOSED PAINTED MEDIAN
- 🟥 PROPOSED BRIDGES AND BOX CULVERTS
- ⬛ PROPOSED PERMANENT ACQUISITION
- ⬛ PROPOSED TEMPORARY EASEMENT
- PROPERTY LINES
- LOT LINES
- EXISTING RIGHT OF WAY LINES
- CORPORATE LINES
- ← DRAINAGE ARROWS

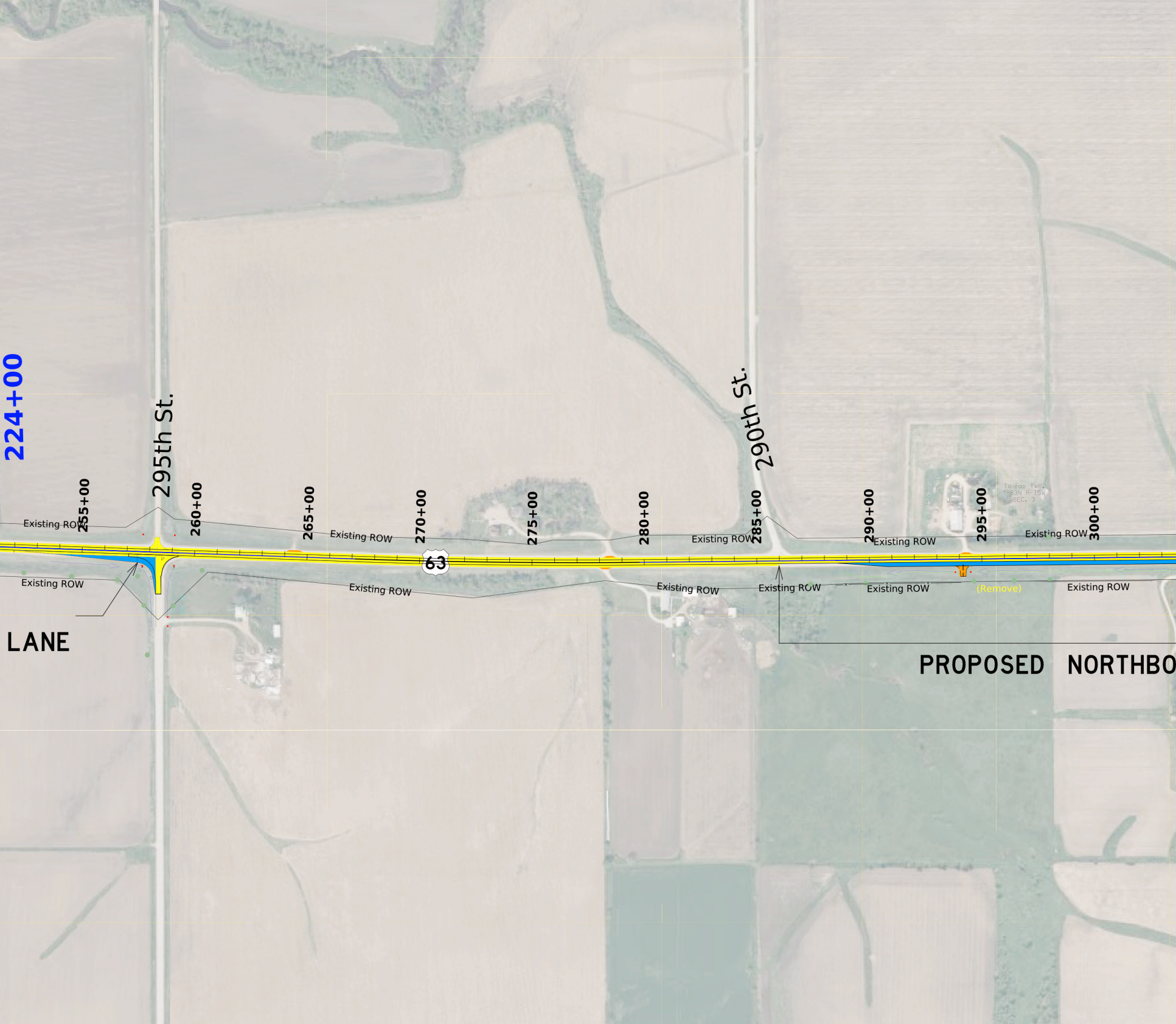
224+00
295th St.
290th St.
255+00
260+00
265+00
270+00
275+00
280+00
285+00
290+00
295+00
300+00
Toledo TWP.
T-83N R-15W
SEC. 3
Existing ROW
Existing ROW
Existing ROW
Existing ROW
Existing ROW
Existing ROW
Existing ROW
Existing ROW
Existing ROW
Existing ROW
Existing ROW
Existing ROW
63
(Remove)
LANE
PROPOSED NORTHBO

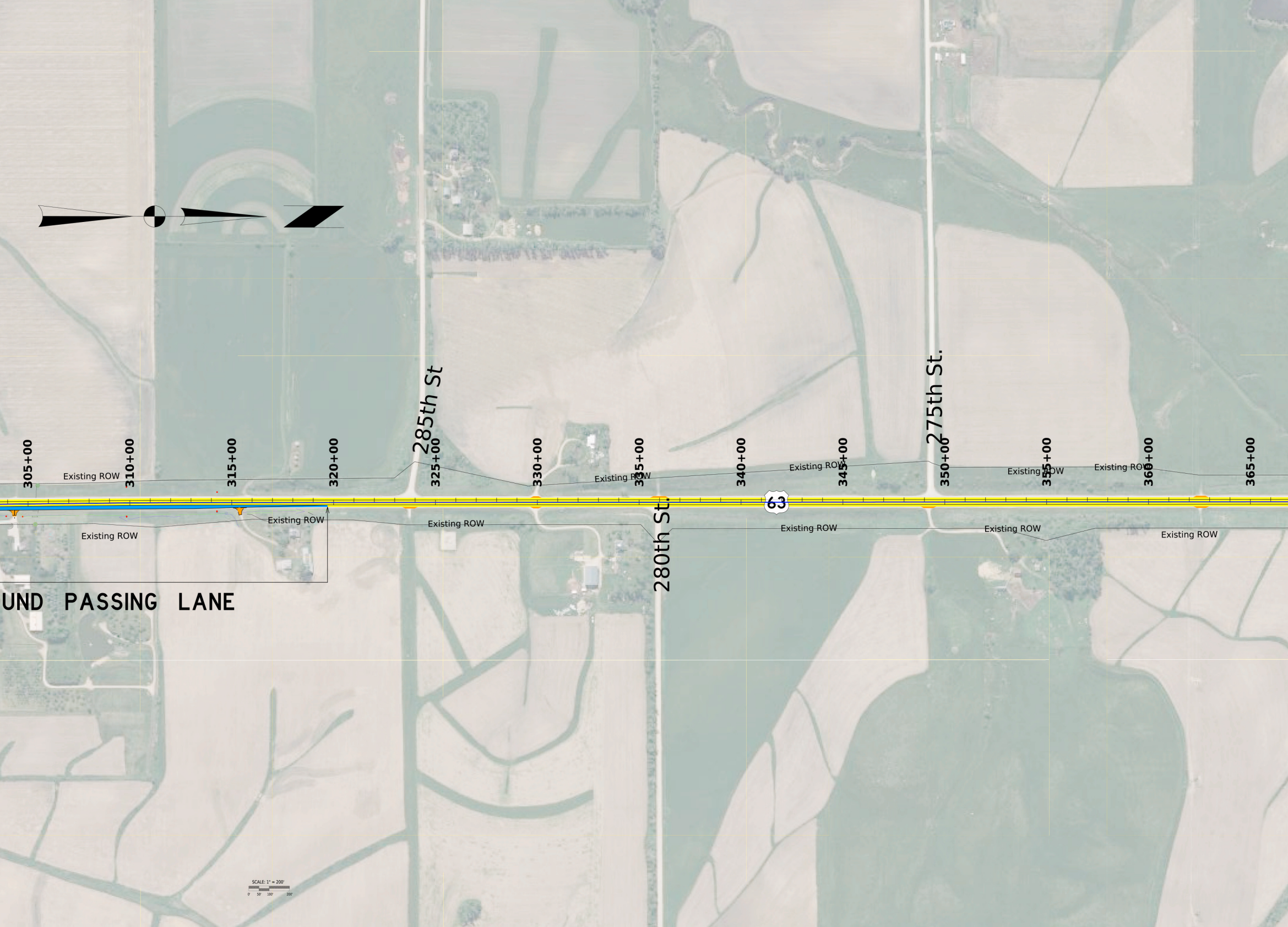
285th St
275th St.
280th St.
305+00
310+00
315+00
320+00
325+00
330+00
335+00
340+00
345+00
350+00
355+00
360+00
365+00
Existing ROW
Existing ROW
Existing ROW
Existing ROW
Existing ROW
Existing ROW
Existing ROW
Existing ROW
Existing ROW
Existing ROW
Existing ROW
63
UND PASSING LANE
SCALE: 1" = 200'
0'
50'
100'
200'

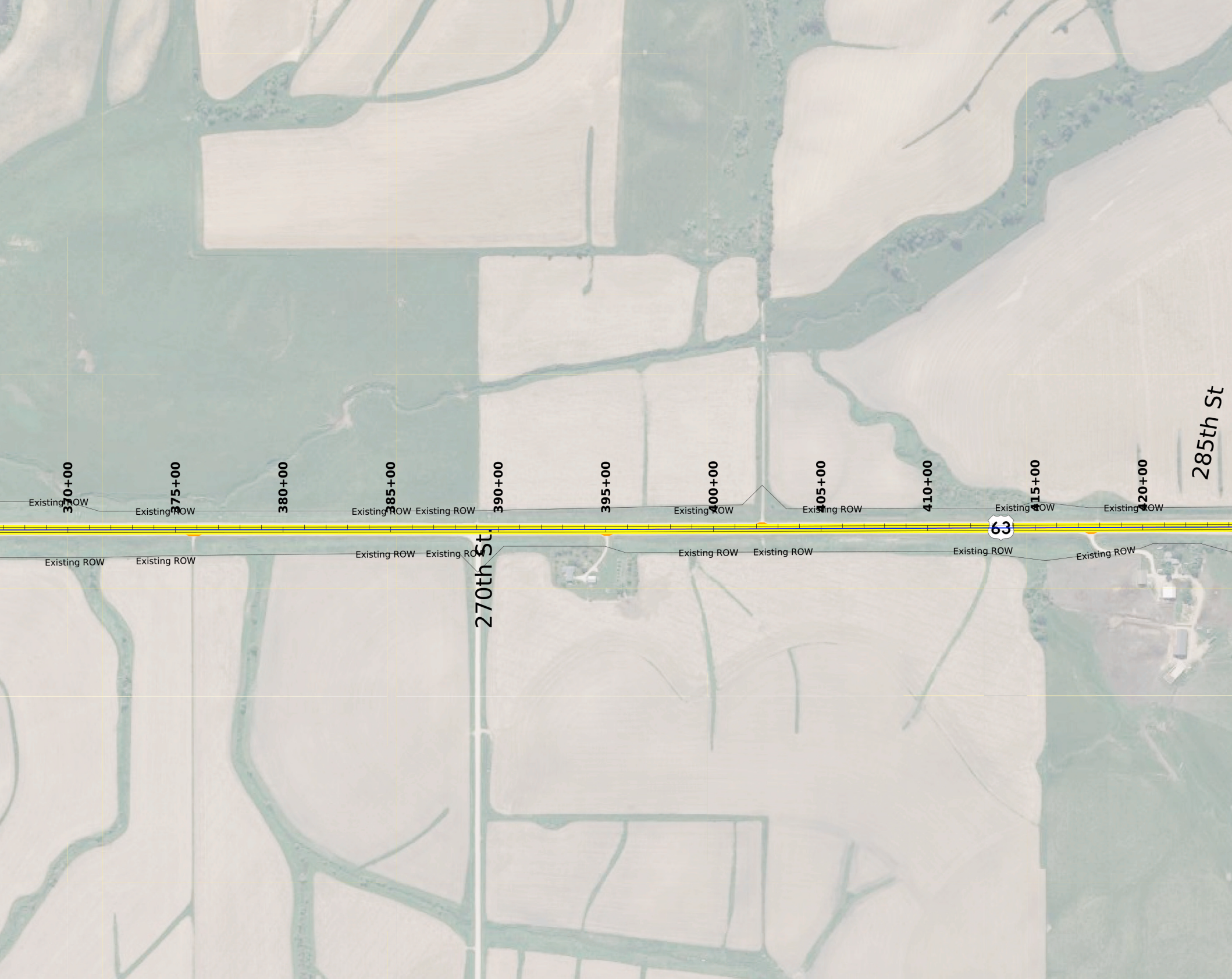
370+00
375+00
380+00
385+00
390+00
395+00
400+00
405+00
410+00
415+00
420+00
285th St
Existing ROW
Existing ROW
Existing ROW
Existing ROW
Existing ROW
Existing ROW
Existing ROW
Existing ROW
Existing ROW
63
Existing ROW
Existing ROW
Existing ROW
Existing ROW
Existing ROW
Existing ROW
Existing ROW
Existing ROW
270th St.

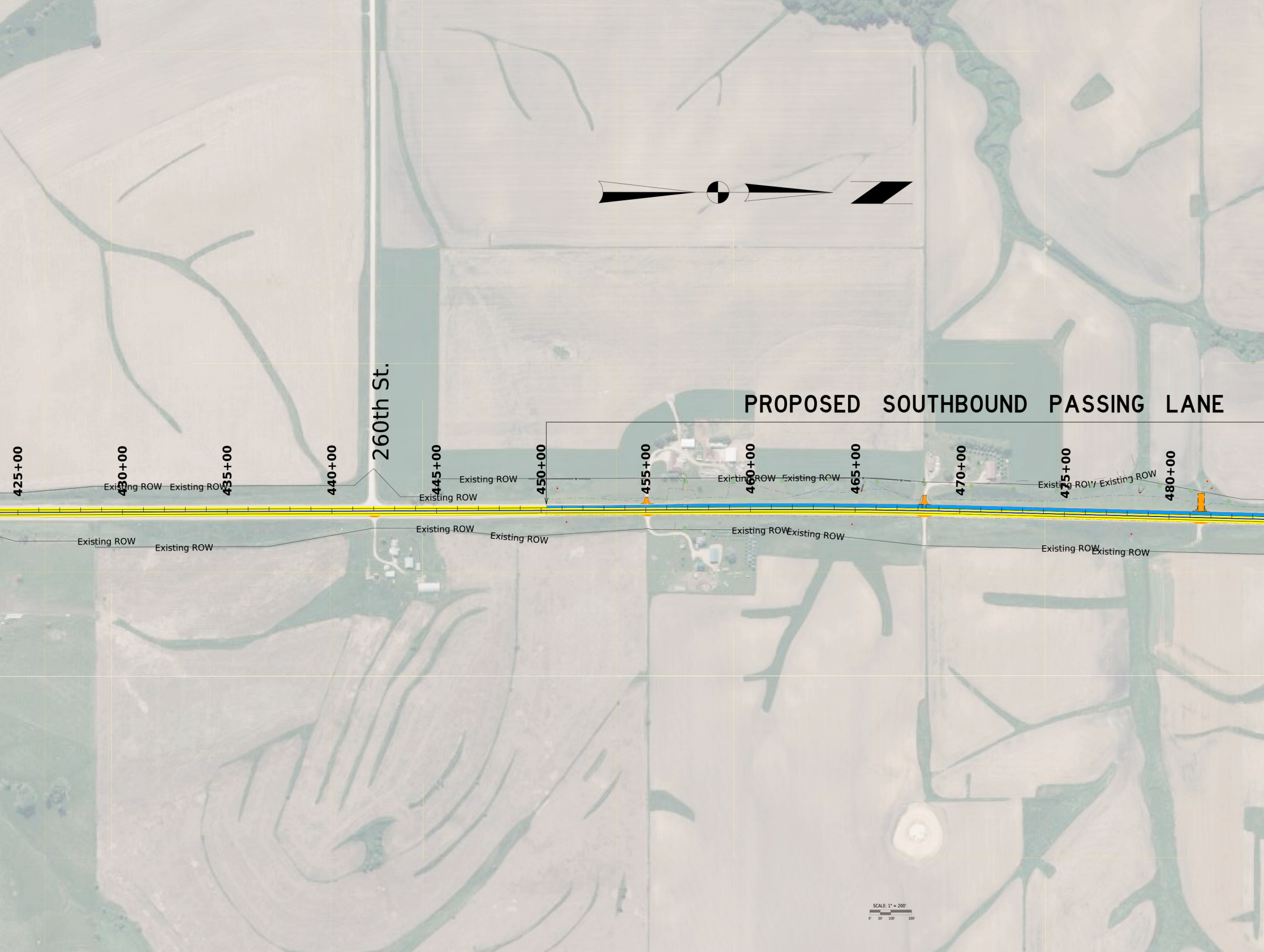
PROPOSED SOUTHBOUND PASSING LANE
260th St.
425+00
430+00
435+00
440+00
445+00
450+00
455+00
460+00
465+00
470+00
475+00
480+00
Existing ROW
Existing ROW
Existing ROW
Existing ROW
Existing ROW
Existing ROW
Existing ROW
Existing ROW
Existing ROW
Existing ROW
Existing ROW
Existing ROW
Existing ROW
Existing ROW
Existing ROW
Existing ROW
SCALE: 1" = 200'
0'
50'
100'
200'

IOWA | DOT

PUBLIC INFORMATION MEETI
July 25, 2024

NCL Toledo to 0.5 mi S of
Project Number: NHSX-063-5(56)--3

Photo - May, 2022

TAMA COUNTY
IOWA

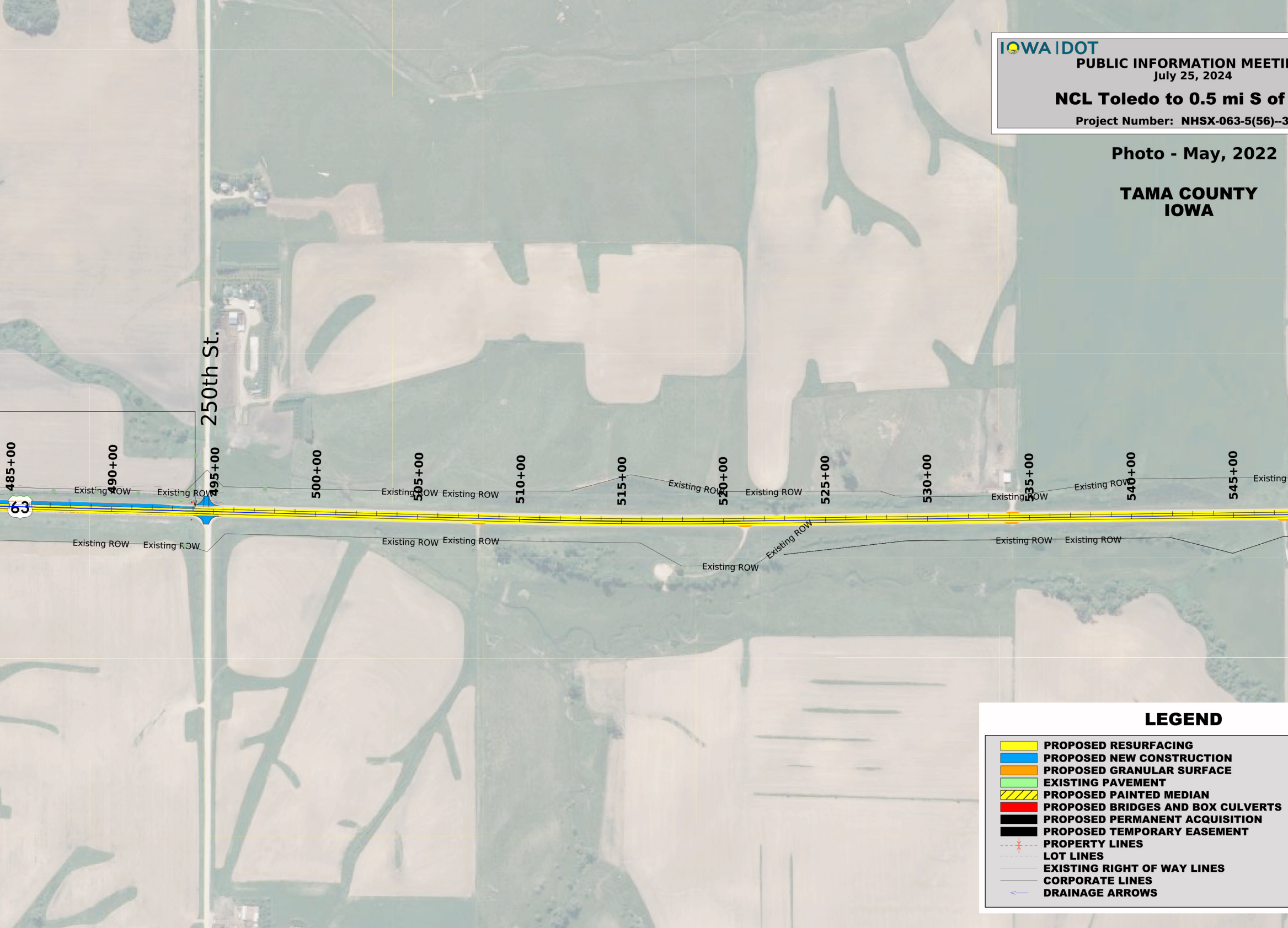
250th St.
63
485+00
490+00
495+00
500+00
505+00
510+00
515+00
520+00
525+00
530+00
535+00
540+00
545+00
Existing ROW
Existing ROW
Existing ROW
Existing ROW
Existing ROW
Existing ROW
Existing ROW
Existing ROW
Existing ROW
Existing
Existing ROW
Existing ROW
Existing ROW
Existing ROW
Existing ROW
Existing ROW
Existing ROW
Existing ROW

LEGEND

🟨 PROPOSED RESURFACING
🟦 PROPOSED NEW CONSTRUCTION
🟧 PROPOSED GRANULAR SURFACE
🟩 EXISTING PAVEMENT
▨ PROPOSED PAINTED MEDIAN
🟥 PROPOSED BRIDGES AND BOX CULVERTS
⬛ PROPOSED PERMANENT ACQUISITION
⬛ PROPOSED TEMPORARY EASEMENT
PROPERTY LINES
LOT LINES
EXISTING RIGHT OF WAY LINES
CORPORATE LINES
DRAINAGE ARROWS

NG

IA 96

H-86

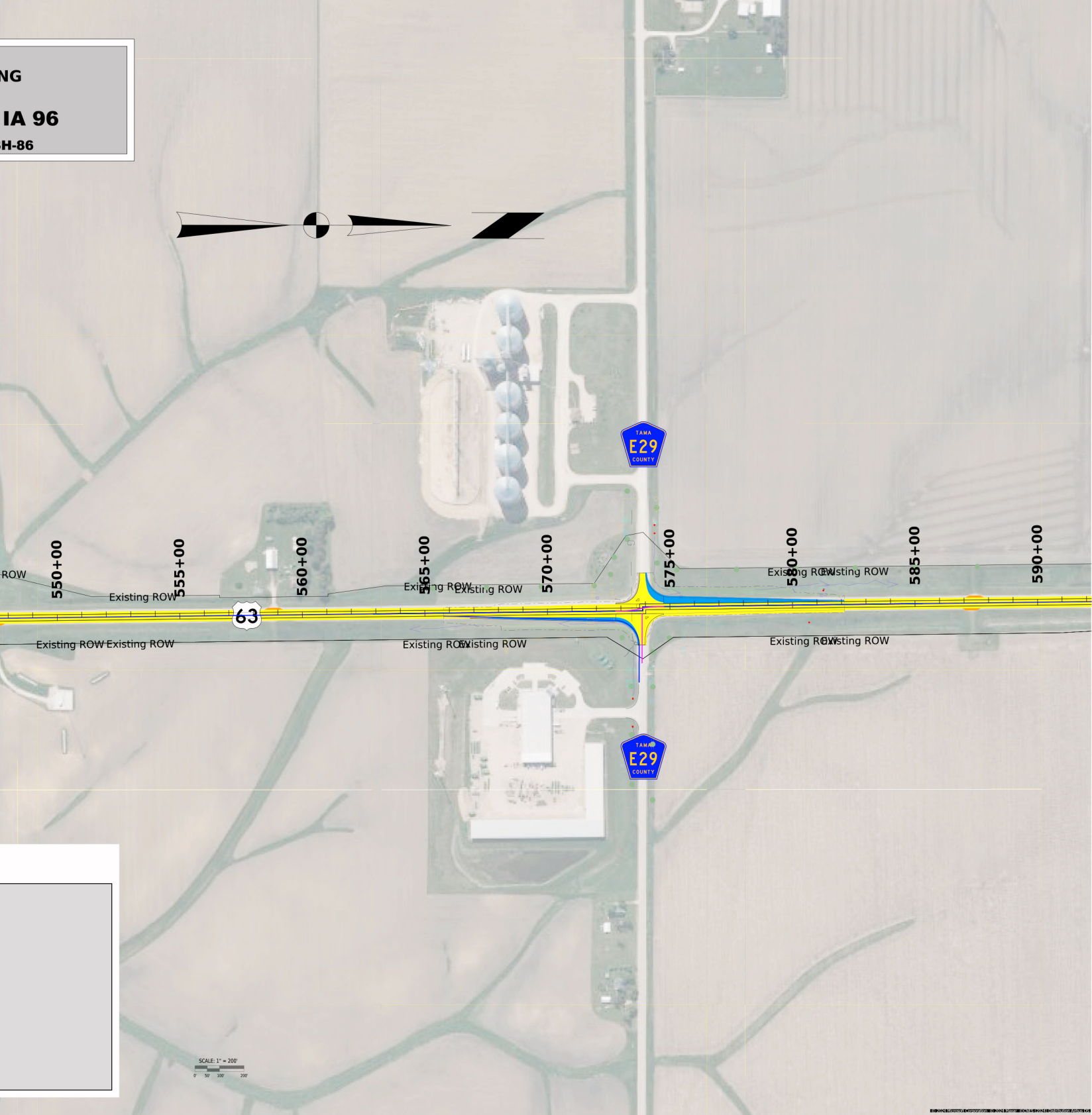
Tama County E29
ROW
550+00
555+00
560+00
565+00
570+00
575+00
580+00
585+00
590+00
Existing ROW
Existing ROW
Existing ROW
Existing ROW
Existing ROW
Existing ROW
Existing ROW
Existing ROW
Existing ROW
Existing ROW
Existing ROW
63
Tama County E29
SCALE: 1" = 200'
0'
50'
100'
200'

© 2024 Microsoft Corporation © 2024 Maxar ©CNES (2024) Distribution Airbus DS