IOWA DOT

# PUBLIC INFORMATION MEETING

July 25, 2024

# NCL Toledo to 0.5 mi S of IA 96

**Project Number: NHSX-063-5(56)--3H-86**

## Photo - May, 2022

## TAMA COUNTY
## IOWA

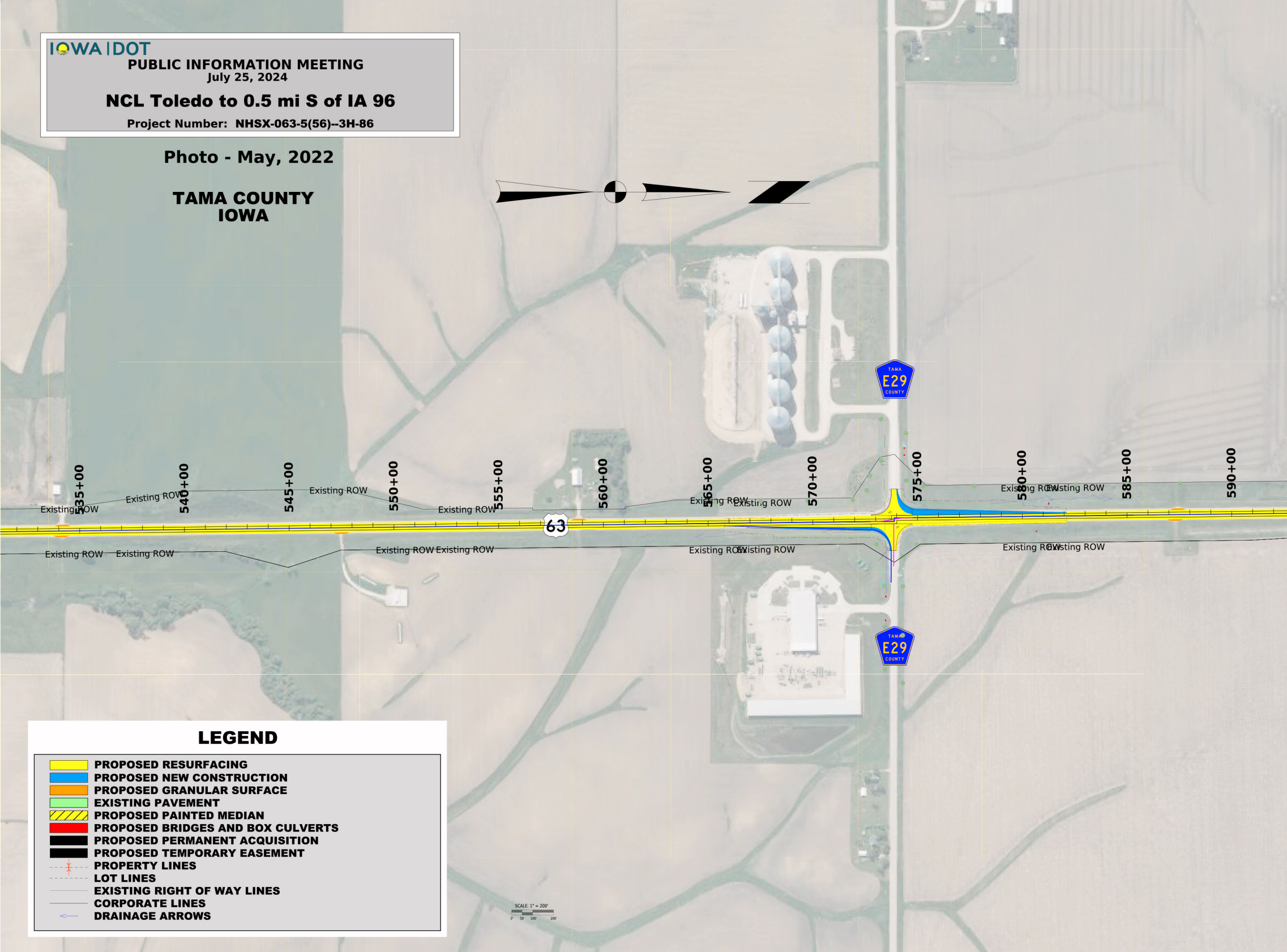

535+00
540+00
545+00
550+00
555+00
560+00
565+00
570+00
575+00
580+00
585+00
590+00
Existing ROW
Existing ROW
Existing ROW
Existing ROW
Existing ROW
Existing ROW
Existing ROW
Existing ROW
Existing ROW
Existing ROW
Existing ROW
Existing ROW
Existing ROW
Existing ROW
Existing ROW
Existing ROW
63
TAMA
E29
COUNTY
TAMA
E29
COUNTY
SCALE: 1" = 200'
0'
50'
100'
200'

## LEGEND

| | |
|---|---|
| 🟨 | PROPOSED RESURFACING |
| 🟦 | PROPOSED NEW CONSTRUCTION |
| 🟧 | PROPOSED GRANULAR SURFACE |
| 🟩 | EXISTING PAVEMENT |
| ▨ | PROPOSED PAINTED MEDIAN |
| 🟥 | PROPOSED BRIDGES AND BOX CULVERTS |
| ⬛ | PROPOSED PERMANENT ACQUISITION |
| ⬛ | PROPOSED TEMPORARY EASEMENT |
| - - - | PROPERTY LINES |
| - - - | LOT LINES |
| — | EXISTING RIGHT OF WAY LINES |
| — | CORPORATE LINES |
| ← | DRAINAGE ARROWS |


595+00
600+00
605+00
610+00
615+00
620+00
625+00
630+00
635+00
640+00
645+00
Existing ROW
Existing ROW
Existing ROW
Existing ROW
Existing ROW
Existing ROW
Existing ROW
Existing ROW
Existing ROW
Existing ROW
Existing ROW
Existing ROW
Existing ROW
Existing ROW
Existing ROW
Existing ROW
63

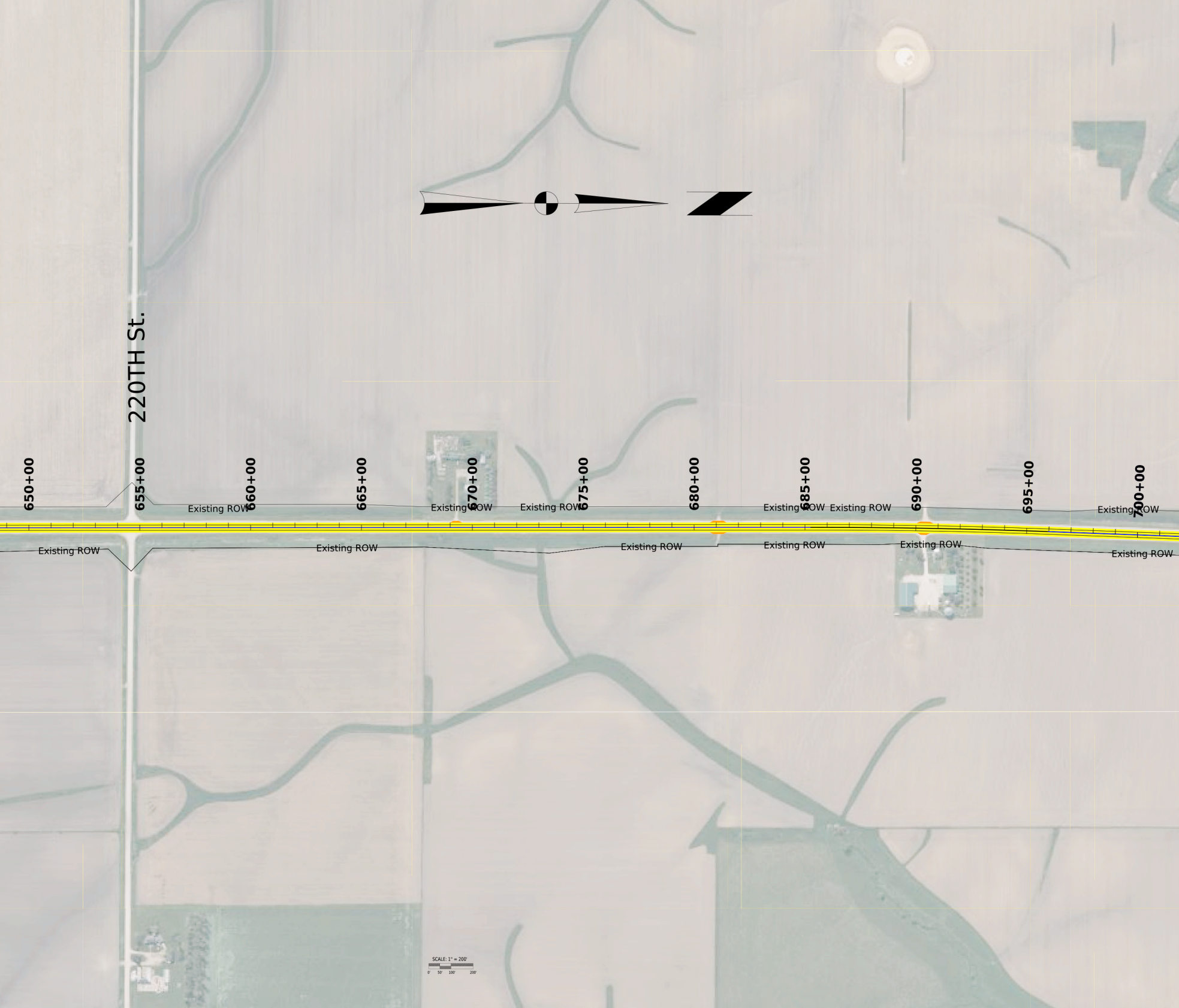
220TH St.
650+00
655+00
660+00
665+00
670+00
675+00
680+00
685+00
690+00
695+00
700+00
Existing ROW
Existing ROW
Existing ROW
Existing ROW
Existing ROW
Existing ROW
Existing ROW
Existing ROW
Existing ROW
Existing ROW
Existing ROW
Existing ROW
N
SCALE: 1" = 200'
0'
50'
100'
200'

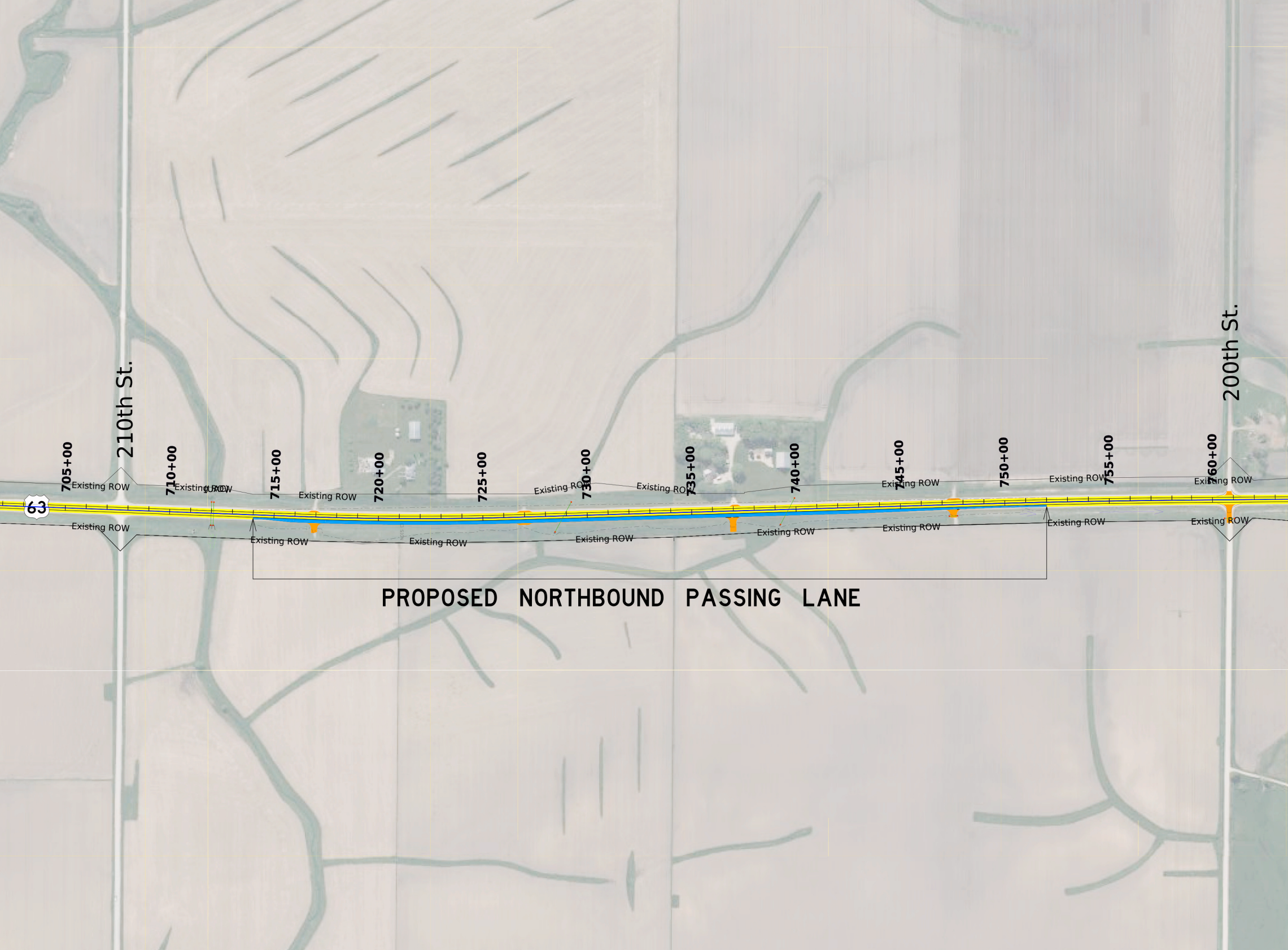
210th St.
200th St.
63
705+00
710+00
715+00
720+00
725+00
730+00
735+00
740+00
745+00
750+00
755+00
760+00
Existing ROW
PROPOSED NORTHBOUND PASSING LANE

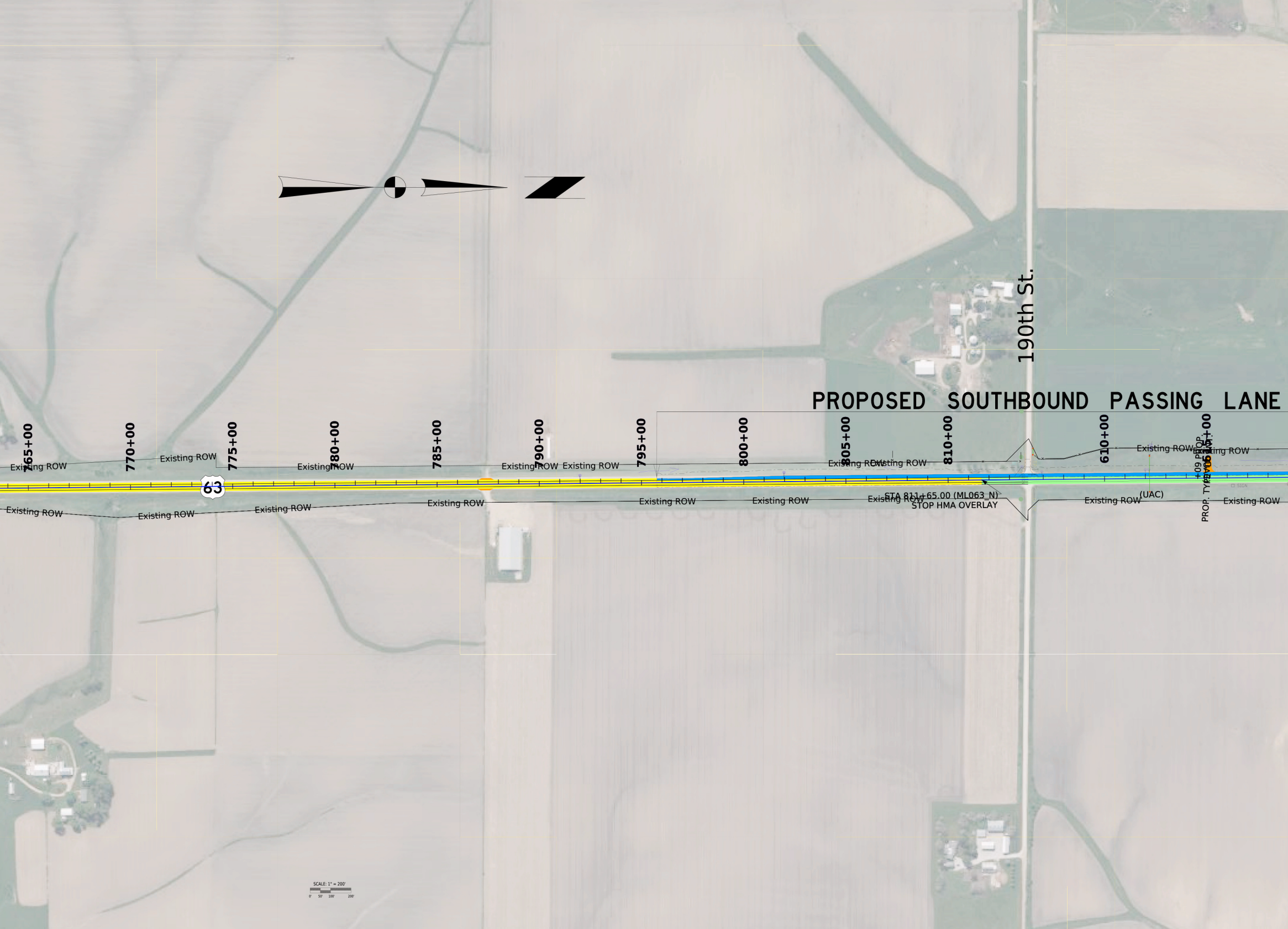
PROPOSED SOUTHBOUND PASSING LANE
190th St.
63
765+00
770+00
775+00
780+00
785+00
790+00
795+00
800+00
805+00
810+00
610+00
615+00
Existing ROW
Existing ROW
Existing ROW
Existing ROW
Existing ROW
Existing ROW
Existing ROW
Existing ROW
Existing ROW
Existing ROW
Existing ROW
Existing ROW
Existing ROW
Existing ROW
Existing ROW
Existing ROW
Existing ROW
Existing ROW
STA 811+65.00 (ML063_N)
STOP HMA OVERLAY
(UAC)
+09 PROP.
SIGN
SCALE: 1" = 200'
0'
50'
100'
200'

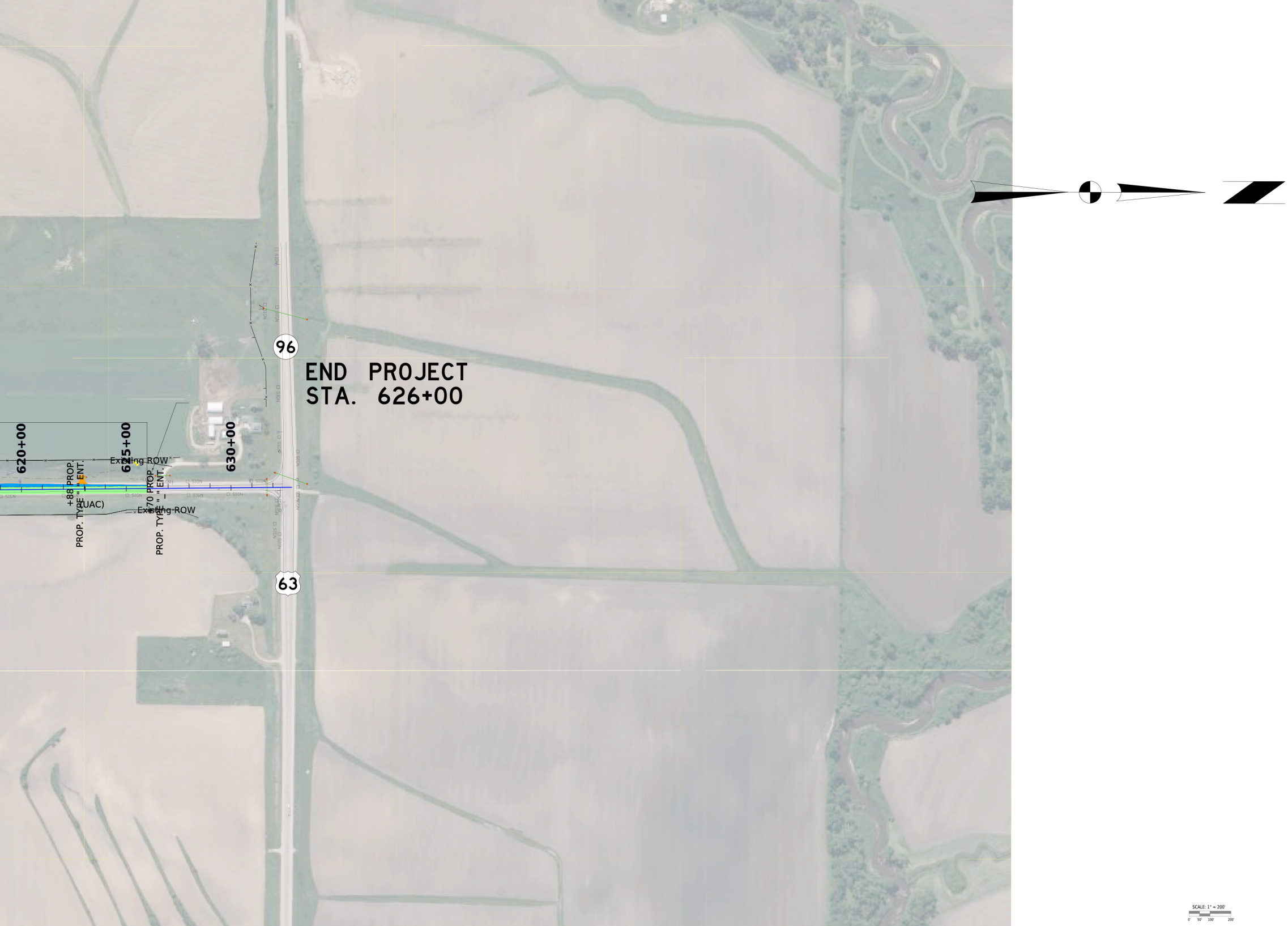
96
END PROJECT
STA. 626+00
620+00
625+00
630+00
Existing ROW
Existing ROW
+88 PROP.
PROP. TYPE " " ENT.
(UAC)
+70 PROP.
PROP. TYPE " " ENT.
SIGN
63
SCALE: 1" = 200'
0'
50'
100'
200'

© 2024 Microsoft Corporation © 2024 Maxar ©CNES (2024) Distribution Airbus DS