

## Combined - Bridge Embargo List

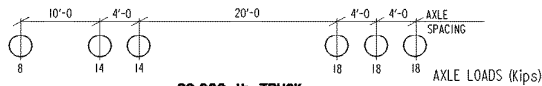
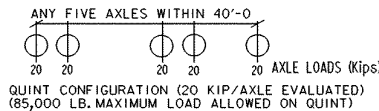
No.	FHWA	90Kip (80- 90k)	Quint	136KipA (90- 136k)	136KipB (90- 136k)	156Kip (136- 156K)	County	Route	Location
1	13520	X	X	X	X	X	Allamakee	IA 9	0.1 mi. E. of E. Jct. IA 26, over Mississippi River
2	14070		X	X	X	X	Audubon	US 71	1.7 mi. N. of Jct. I-80, over small natural stream
10	20810			X	X	X	Clinton	E.B. US 30	8.5 mi. E. of E. Jct. US 61, over Brophy's Creek
33	52830	X	X	X	X	X	Woodbury	IA 12	At Jct. IA 376, over IA 376, RR, River & City Sts
35	31570		X		X	X	Johnson	US 6	0.2 mi. E. of E. Jct. IA 1, over Iowa River
47	22190		X	X	X	X	Dallas	Cottonwood over I-80	0.6 mi. W. of Jct. P53, over I-80
79	37310	X	X	X	X	X	Monona	K42 over I-29	1.7 mi. N. of Jct. IA 175, over I-29
86	44330		X			X	Pottawattamie	168 <sup>th</sup> over I-880	2.1 mi. E. of E. Jct. I-29, over I-880
92	47210		X		X	X	Scott	S.B. IA 461, Bus. 61	0.6 mi. S. of Jct. US 6, over Duck Creek & bike path
141	15950		X		X	X	Buchanan	IA 150	0.7 mi. N. of Jct. US 20, over Wapsipinicon River
144	31720	X	X	X	X	X	Johnson	N.B. IA 1	At N. Jct. US 6 in Iowa City, over Iowa River
145	33490	X	X	X	X	X	Linn	IA 922, 1 <sup>st</sup> Ave.	0.2 mi. N. of Jct. I-380, over Cedar River
148	46630		X	X	X	X	Sac	IA 175	At Jct. M68 in Lake View, over M68
159	17090		X		X	X	Carroll	US 30, Grant Rd.	1.1 mi. E. of Jct. US 71, over ditch
160	18640		X		X	X	Cedar	Pine over I-80	2.0 mi. E. of W. Jct. IA 38, over I-80
164	25830		X		X	X	Grundy	IA 14	0.8 mi. N. of Jct. D67, over Wolf Creek
167	28170		X		X	X	Harrison	280 <sup>th</sup> over I-29	1.5 mi. S. of Jct. F50, over I-29
263	25841	X	X	X	X	X	Grundy	IA 14	1.5 mi. S. of S. Jct. SR D35 over Black Hawk Creek
264	28570	X	X	X	X	X	Henry	IA 78	2.0 mi. W. of Jct. W66, over small natural stream
271	35200	X	X	X	X	X	Marion	IA 14	1.2 mi. N. of Jct. G40, over DSM River/Red Rock Lake
276	29900	X	X	X	X	X	Iowa	W16 over I-80	2.1 mi. E. of Jct. IA 149, over I-80
282	35520	X	X	X	X	X	Marshall	IA 330	2.0 mi. W. of Jct. IA 14, over Asher Creek
288	36810	X	X	X	X	X	Monona	IA 175	Over Missouri River
292	700800	X	X	X	X	X	Cass	access rd off M56	1.8 mi. S. of US 6, at Cold Springs Park entrance
293	51145		X		X	X	Warren	200th Ave off IA-92	0.7 mi. E of E Jct SR S23, over side ditch
294	361170		X	X	X	X	Polk	IA 415	West of Polk City, over Saylorville Reservoir
297	23880		X		X	X	Dubuque	US 20	In Dubuque over Mississippi River, Hwy & RR
298	76960				X	X	Boone	IA 210	3.2 mi. E of Jct. IA 17, over Big Creek
300	39390		X		X	X	Plymouth	US 75	0.3 mi. N of SR C60
302	607220			X	X	X	Warren	Cnty Line Rd over IA-5	1.4 mi. S of IA 28, crossing IA 5
303	36830	X	X	X	X	X	Monona	IA 175	At Jct I-29, crossing I-29
305	48980	X	X	X	X	X	Story	Main St. over US-69	0.1 mi. N of Lincoln Way
306	15381	X	X	X	X	X	Boone	IA 210	0.4 mi. E of SR E62, over Des Moines River
309	49861		X	X	X	X	Taylor	IA 2	0.5 mi. E of W jct N64, over Platte River
310	699805	X	X	X	X	X	Lee	Donnellson Rd off IA-2	1.1 mi. N of IA-2, over stream, in Shimek St. Forest
311	25380	X	X	X	X	X	Fremont	IA 2	1.7 mi. E of E Jct. US 275, over W Nishnabotna River
312	41990	X	X	X	X	X	Polk	NE 38th St. over I-80	1.6 mi. E of E Jct. I-35, over I-80
313	20720	X	X	X	X	X	Clinton	US 30	0.6 mi. E of jct. SR Y4E, over UP RR
314	26880	X	X	X	X	X	Hancock	US 69	2.7 mi. S of S Jct. US 18, over drainage ditch
315	607585	X	X	X	X	X	Mills	Cary Ave. off US-59	1.1 mi. S. of jct. SR H12, over side ditch
316	52410	X	X	X	X	X	Webster	IA 175	1.8 mi. E of jct. SR P70, over Des Moines River
317	40500			X	X	X	Polk	US 69	1.4 mi. S of jct. I-235, over Des Moines River
318	36170	X	X	X	X	X	Mills	Rist Ave. over I-29	1.7 mi. N. of jct. SR L31, over I-29

### Centerline all approved bridges.

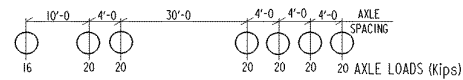
Centerline at posted speed, all primary road bridges in 60 mph or greater speed zone, and all interstate bridges.

Centerline at 5 mph, all primary road bridges in 55 mph or less speed zone.

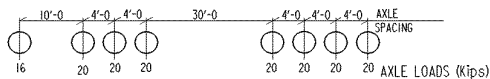
90,000 lb. truck only: Centerline at posted speed OR stay in current lane and slow to 5 mph, all primary road bridges in 55 mph or less speed zone.



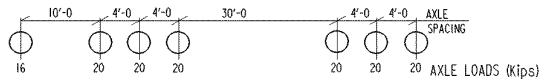
**90,000 lb. TRUCK**  
Bridges with an "X" under the 90Kip column are restricted for trucks with gross weights between 80,000 lbs. and 90,000 lbs.



**136,000 lb. TRUCK "B"**  
Bridges with an "X" under the 136KipB column are restricted for trucks with gross weights between 90,000 lbs. and 136,000 lbs.



**156,000 lb. TRUCK**  
Bridges with an "X" under the 156Kip column are restricted for trucks with gross weights between 136,000 lbs. and 156,000 lbs.



**136,000 lb. TRUCK "A"**  
Bridges with an "X" under the 136KipA column are restricted for trucks with gross weights between 90,000 lbs. and 136,000 lbs.