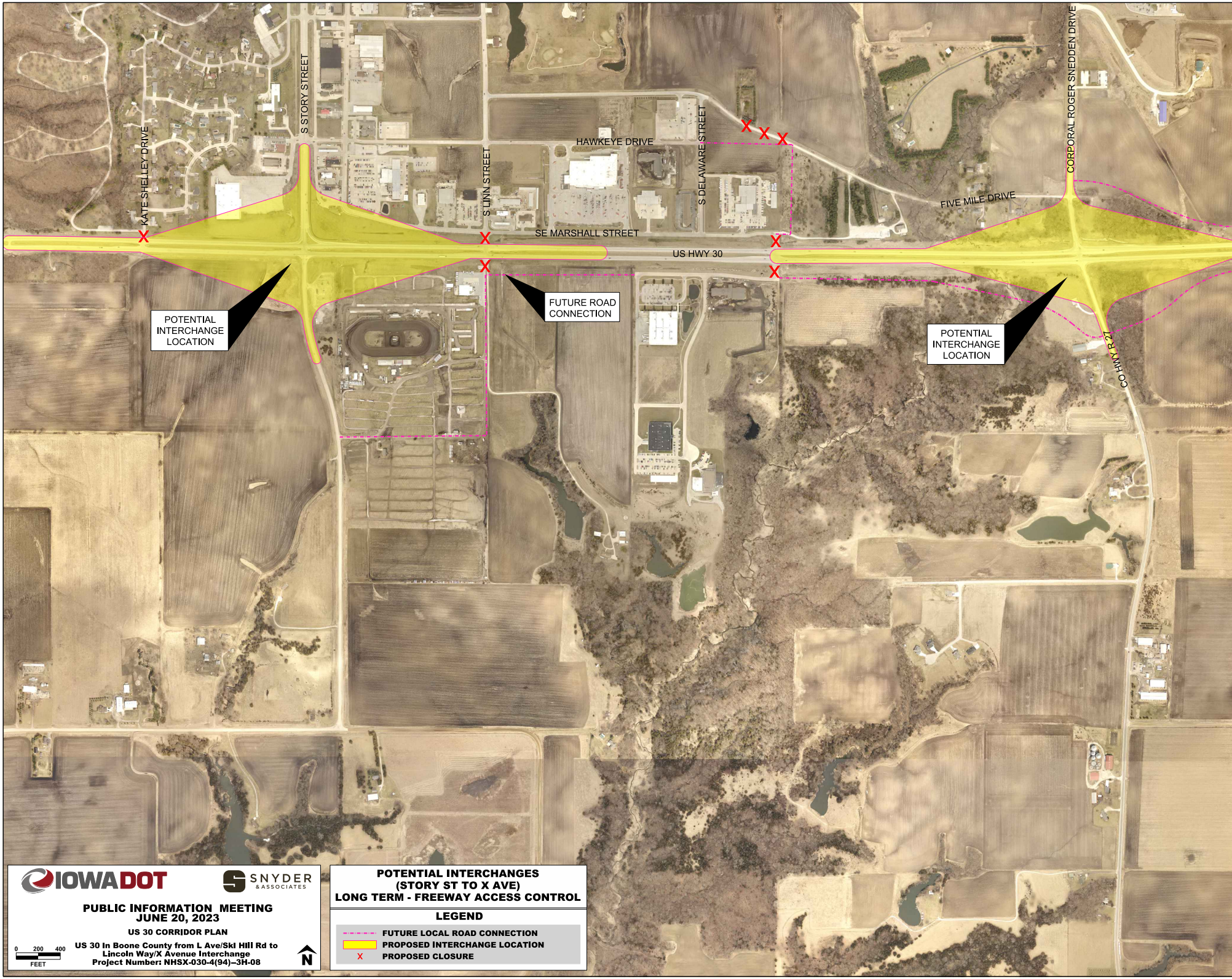
KATE SHELLEY DRIVE
S STORY STREET
S LINN STREET
HAWKEYE DRIVE
S DELAWARE STREET
SE MARSHALL STREET
US HWY 30
FIVE MILE DRIVE
CORPORAL ROGER SNEDDEN DRIVE
CO HWY R 27
POTENTIAL INTERCHANGE LOCATION
FUTURE ROAD CONNECTION
POTENTIAL INTERCHANGE LOCATION
X
0 200 400
FEET
N

IOWADOT

SNYDER & ASSOCIATES

## PUBLIC INFORMATION MEETING
## JUNE 20, 2023

US 30 CORRIDOR PLAN

US 30 in Boone County from L Ave/Ski Hill Rd to
Lincoln Way/X Avenue Interchange
Project Number: NHSX-030-4(94)–3H-08

## POTENTIAL INTERCHANGES
## (STORY ST TO X AVE)
## LONG TERM - FREEWAY ACCESS CONTROL

### LEGEND

| | |
|---|---|
| -·-·- | FUTURE LOCAL ROAD CONNECTION |
| 🟨 | PROPOSED INTERCHANGE LOCATION |
| X | PROPOSED CLOSURE |

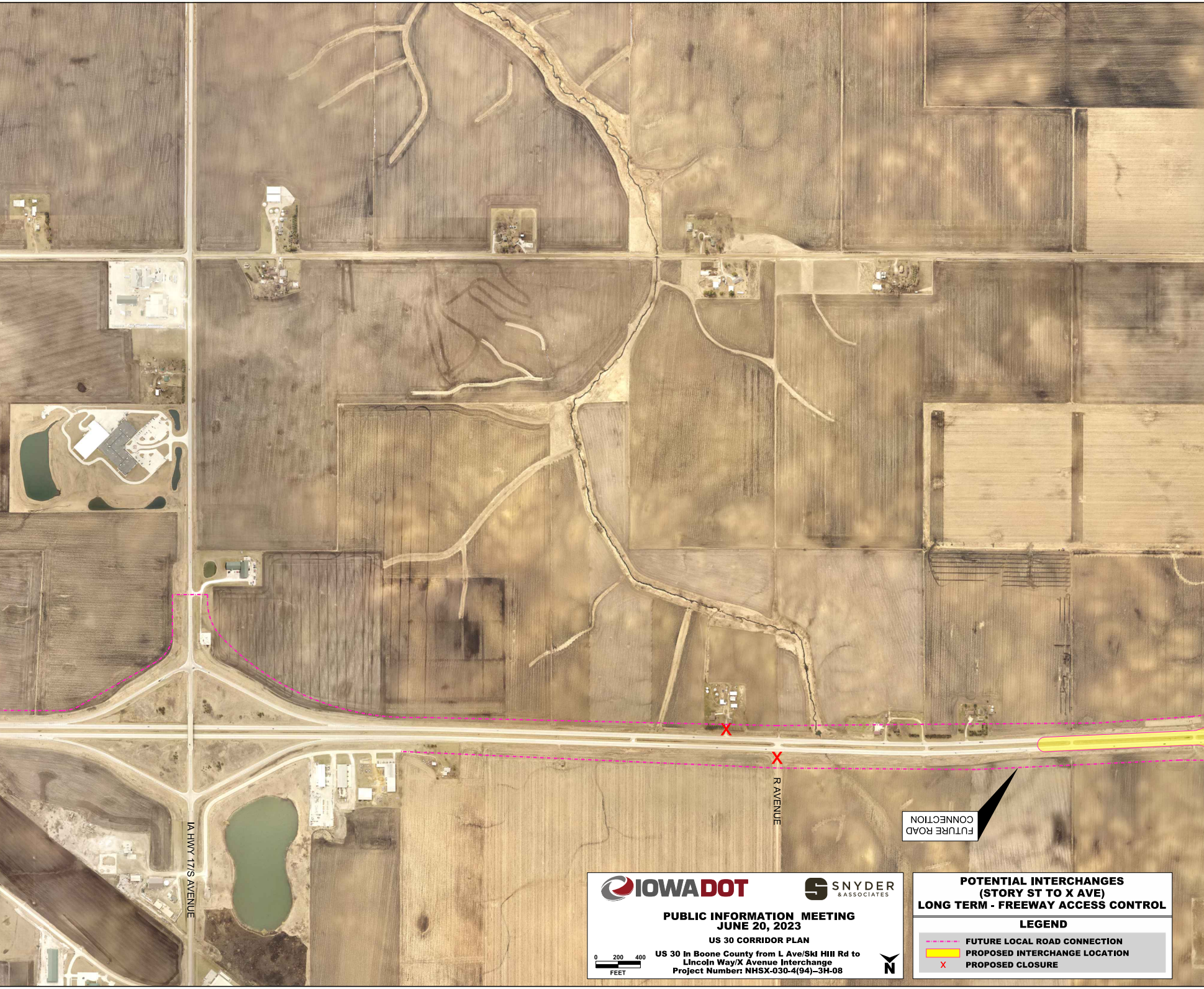
IA HWY 17/S AVENUE
R AVENUE
FUTURE ROAD CONNECTION

IOWADOT

SNYDER & ASSOCIATES

**PUBLIC INFORMATION MEETING**
**JUNE 20, 2023**

**US 30 CORRIDOR PLAN**

**US 30 in Boone County from L Ave/Ski Hill Rd to**
**Lincoln Way/X Avenue Interchange**
**Project Number: NHSX-030-4(94)--3H-08**

0 200 400
FEET

N

# POTENTIAL INTERCHANGES
# (STORY ST TO X AVE)
# LONG TERM - FREEWAY ACCESS CONTROL

## LEGEND

| | |
|---|---|
| -·-·- | FUTURE LOCAL ROAD CONNECTION |
| 🟨 | PROPOSED INTERCHANGE LOCATION |
| X | PROPOSED CLOSURE |

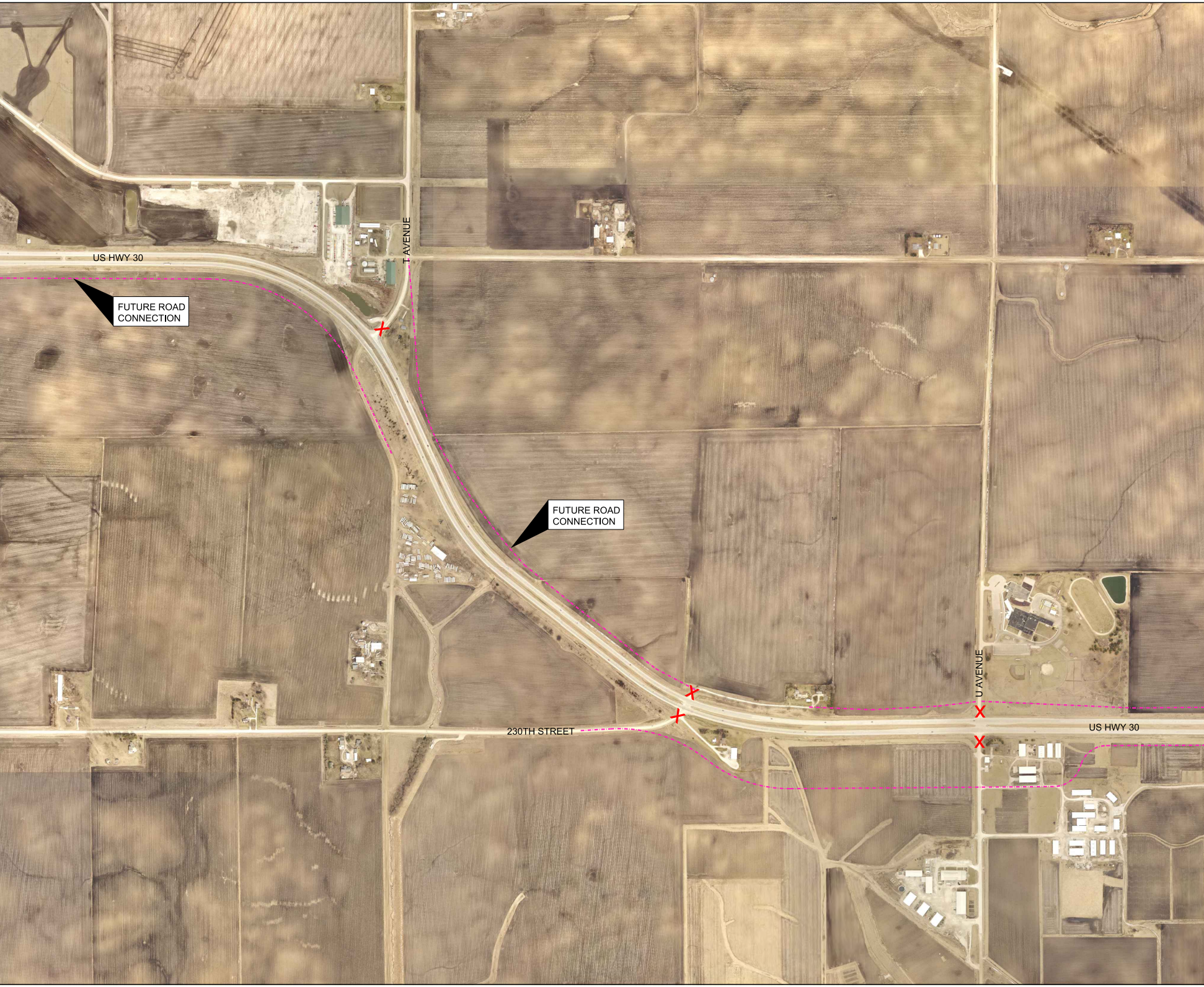
US HWY 30
T AVENUE
FUTURE ROAD CONNECTION
FUTURE ROAD CONNECTION
U AVENUE
230TH STREET
US HWY 30

IOWA DOT

SNYDER & ASSOCIATES

PUBLIC INFORMATION MEETING
JUNE 20, 2023
US 30 CORRIDOR PLAN
US 30 in Boone County from L Ave/Ski Hill Rd to
Lincoln Way/X Avenue Interchange
Project Number: NHSX-030-4(94)–3H-08

POTENTIAL INTERCHANGES
(STORY ST TO X AVE)
LONG TERM - FREEWAY ACCESS CONTROL

LEGEND

-·-·- FUTURE LOCAL ROAD CONNECTION
🟨 PROPOSED INTERCHANGE LOCATION
X PROPOSED CLOSURE

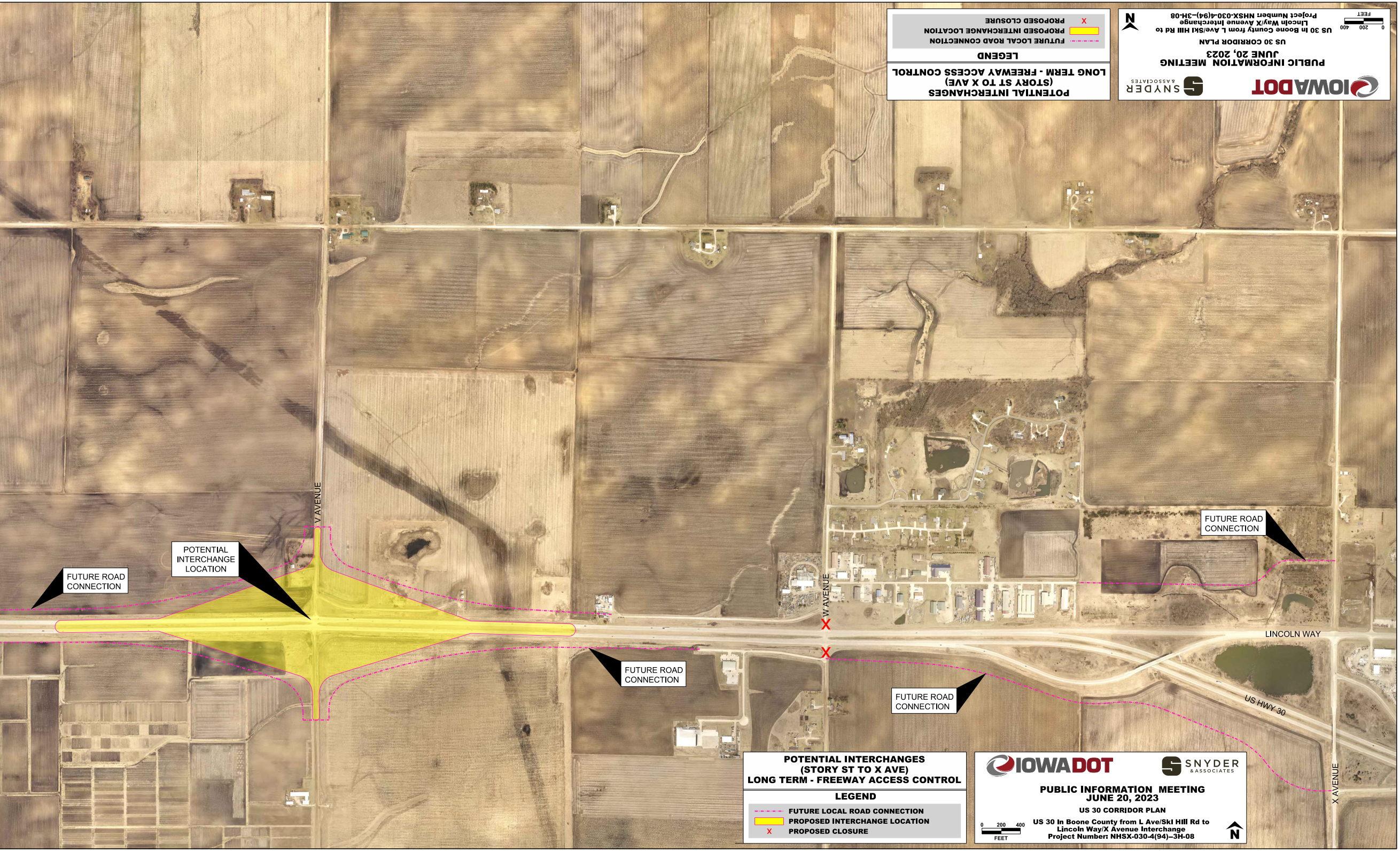
V AVENUE
POTENTIAL INTERCHANGE LOCATION
FUTURE ROAD CONNECTION
FUTURE ROAD CONNECTION
W AVENUE
X
X
FUTURE ROAD CONNECTION
FUTURE ROAD CONNECTION
LINCOLN WAY
US HWY 30
X AVENUE

## POTENTIAL INTERCHANGES
## (STORY ST TO X AVE)
## LONG TERM - FREEWAY ACCESS CONTROL

**LEGEND**

-·-·- FUTURE LOCAL ROAD CONNECTION
🟨 PROPOSED INTERCHANGE LOCATION
X PROPOSED CLOSURE

IOWA DOT

SNYDER & ASSOCIATES

**PUBLIC INFORMATION MEETING**
**JUNE 20, 2023**
**US 30 CORRIDOR PLAN**

0 200 400
FEET

US 30 in Boone County from L Ave/Ski Hill Rd to
Lincoln Way/X Avenue Interchange
Project Number: NHSX-030-4(94)–3H-08

N