

IOWA | DOT

INFRASTRUCTURE
CONDITION EVALUATION



ICE ANNUAL REPORT | DATA YEAR 2024





For additional copies, contact:
Iowa Department of Transportation
Systems Planning Bureau
800 Lincoln Way
Ames, IA 50010
Phone: 515-239-1664



CONTENTS



1. CORRIDOR EVALUATION _____ **4**

1.1. Iowa Primary Corridors by ICE Rating _____ 5

1.2. Lowest Rated Corridors by
Individual Criterion _____ 14

1.3. Mapping Analysis _____ 18



2. SYSTEM CONDITION & TRENDS _____ **42**

2.1. System Condition Summary _____ 43



APPENDICES _____ **52**

Appendix 1: Planning Corridors _____ 53

Appendix 2: Value Ranges Converted to
Normalized Scores _____ 84

LIST OF FIGURES

Figures 1.12 – 1.17: District maps _____ 20-25

Figures 1.18 – 1.32: Urban area maps _____ 26-40

Figure 2.2a – 2.2b: System wide average
ICE composite rating _____ 43-44

Figure 2.3a-2.3e: Segment cohorts as a
percentage of the primary network _____ 44-46

Figure 2.5a-2.5c: Percent change,
composite score, Interstate _____ 48

Figure 2.7: Percent change composite
score, Districts _____ 49

LIST OF TABLES

Table 1.1: Corridor abbreviations _____ 5

Table 1.2: Lowest 25% of Iowa Primary
Highway System corridors by
ICE rating _____ 6-13

Table 1.3: Lowest rated corridors by PCI _____ 14

Table 1.4: Lowest rated corridors by IRI _____ 14

Table 1.5: Lowest rated corridors by BCI _____ 14

Table 1.6: Lowest rated corridors by
passenger AADT _____ 15

Table 1.7: Lowest rated Corridors by
single-unit truck AADT _____ 16

Table 1.8: Lowest rated corridors by
combo-unit truck AADT _____ 17

Table 1.9: Lowest rated corridors by
congestion index (V/C ratio) _____ 18

Table 1.10: Corridor count per district _____ 18

Table 1.11: Corridor count per
urban area _____ 19

Table 2.1: Average Composite Scores for
Interstate, Divided, and Non-Divided
Highways by Area Type _____ 43

Table 2.4: Interstate Average
ICE Composite Rating _____ 47

Table 2.6: District-wide Average
ICE Rating _____ 49

Table 2.8: Lowest Rated Corridors,
per District _____ 50

Table A.1: Planning Corridors _____ 53-83

Table A.2: Observed Values
Within Normalization Ranges _____ 85



1. CORRIDOR EVALUATION





1.1 Iowa Primary Corridors by ICE Rating

Due to the number of summary corridors (915) in the analysis, only the lowest performing 25 percent of the Primary network is included within this section of the report (Table 1.2). Corridors are ordered by their Composite ICE rating. A restructured table containing the full list of corridors is in Appendix 1.

Table 1.1: Corridor abbreviations

Abbreviation	Route type
INT	Interstate
DIV	Non-Interstate divided
NDIV	Non-divided
SI	Systems Interchange*

**A systems interchange is defined as an interchange between two fully access controlled routes.*

The route type abbreviations defined in Table 1.1 and used throughout Table 1.2 represent the makeup of the corridor. Appendix 2 includes the ranges used for normalized values for annual average daily traffic (AADT) fields for Interstate, divided, and non-divided roadways. Pavement Condition Index (PCI), International Roughness Index (IRI), Bridge Condition Index (BCI), and congestion were all measured using the same scale across route types.

In a few cases, recently completed or ongoing construction work performed by the Iowa DOT is reflected in the final ICE rating by assuming the normalized PCI would have been a '10'.

The following section provides the results of the corridor analysis. Weighted average criteria scores per corridor are displayed. Details regarding the methodology for this analysis can be found in the Technical Memo.

In 2024, the Systems Planning Bureau transitioned ICE from the previous summary corridors to new corridors that will be used from this point forward. The new corridors provide more granularity to the analysis and are more useful for identifying infrastructure needs.

Additional information about the corridors can be found in the ICE Technical Memo.

1. Corridor evaluation

Table 1.2 Lowest 25 percent of Iowa Primary Highway System corridors by ICE rating

RANK	Corridor Description	Counties	Segment Total (mi)	Centerline Mileage	Route Type	2 Year Change	2024 Composite	PCI	IRI	PASS	SU	COMBO	V/C	BCI
911	US 20: US-52 to US-61	DUBUQUE	0.3	0.3	NDIV	4.55	32.23	2	1	1	1	1	3	8
910	IA 136: IA/IL Border to US-61	CLINTON	0.47	0.47	NDIV	4.9	39.07	1	1	1	1.12	6.07	6.29	7
909	US 20: IA-27 to US-63	BLACK HAWK	3.38	1.64	DIV	-0.87	48.28	4.01	2.5	2.08	4.21	1.02	7.02	8.97
908	US 61: IA-946 North Junction to IA/WI Border	DUBUQUE	4.8	2.4	DIV	-1.28	50.46	5.3	2.26	3.18	2.1	2.88	7.34	7.48
907	IA 150: IA-56 to US-18	FAYETTE	0.89	0.89	NDIV	-3.38	51.62	4.06	1.05	2	1	6	8.06	8
906	US 20: IA-58 to IA-27	BLACK HAWK	2.14	1.09	DIV	-2.45	52.24	4	2.51	5.63	5.64	1.71	8	7.57
905	I 80: IA/NE Border to West I-80/I-29 Interchange	POTTAWATTAMIE	0.39	0.26	INT	-1.99	52.3	5	3.32	2.32	2.63	3	7	8.34
904	IA 9: IA-26 to Mississippi River	ALLAMAKEE	0.16	0.16	NDIV	5	53	3	1	7	7	8	10	6
903	I 80: IA-415 to US-69	POLK	2.03	1.01	INT	-1.94	53.31	7.5	4	1	1	1	2.18	9
902	US 67: IA/IL Border to IA-461 West Junction	SCOTT	1.11	0.64	DIV	4.3	53.34	3.54	1	2.21	7.87	8.94	6.82	6
901	I 80: US-69 to East I-80/I-35/I-235 Interchange	POLK	1.63	0.65	INT	-1.94	53.35	7.67	4.2	1	1	1	1.98	8.71
900	US 30: IA-37 South Junction to IA-37 North Junction	HARRISON	0.23	0.23	NDIV	3	53.5	3	1	5	1	5	9	
899	US 18: US-75 North Junction to US-75 South Junction	SIOUX	1	1	NDIV	-3.5	55	5	3	3	4	1	8	
898	US 18: IA-4 West Junction to IA-4 East Junction	PALO ALTO	4.77	4.77	NDIV	-0.02	55.3	4.18	1	2.7	5	4	9	9
897	US 18: IA-4 East Junction to IA-15 West Junction	PALO ALTO	13.62	13.62	NDIV	5.24	55.4	4.19	1.37	6.39	6.93	4	9	7.68
896	US 75: IA-10 to US-18 South Junction	SIOUX	14.07	13.06	NDIV	-0.99	55.62	5.91	3.89	1.71	1.72	1	7.32	9
895	IA 5: IA-137 to US-34	MONROE	1.17	1.17	NDIV	-5.89	55.68	6.79	2.73	1.58	1	1	7.45	9
894	IA 13: IA-56 to IA-128	CLAYTON	3.49	3.49	NDIV	-0.6	55.85	4.59	1.88	4.77	1	4	8.56	9
893	I 80: West I-80/I-35/I-235 Interchange to US-6	POLK	2.03	0.8	INT	-5.62	55.93	7.5	6.11	1	1	1.34	1.95	7.71
892	US 136: US-218 to US-61	LEE	0.84	0.6	NDIV	4.34	56.43	4	1	3.92	6.51	6.51	8.51	7
891	I 80: East I-80/I-35/I-235 Interchange to I-80/US-65 Interchange	POLK	3.18	2.21	INT	-3.69	56.53	8.69	6.39	1	1	1.18	1.22	8
890	I 80: IA-28 to IA-415	POLK	8.04	4.02	INT	2.4	56.63	8.6	5.34	1	1	1	1.38	8.91
889	IA 38: I-80 to IA-130	CEDAR	9.99	9.6	NDIV	-2.02	56.82	4.97	1.18	6.11	6.91	4.35	9.02	7.71
888	IA 12: IA-376 to IA-812	WOODBURY	1.76	0.91	DIV	5.03	57.14	6.05	1.95	1.21	8.01	10	6.12	5
887	US 6: I-380 to IA-965	JOHNSON	2.45	2.11	NDIV	0.29	57.53	4.31	1.83	2.39	2.13	7.12	6.23	9
886	US 218: US-63 to US-218/IA-27/57 Interchange	BLACK HAWK	10.45	5.26	DIV	-1.46	57.66	4.5	3.21	1.79	6.58	4.45	7.93	8.38
885	IA 3: IA/SD Border to IA-12 South Junction	PLYMOUTH	1.48	1.48	NDIV	-2.49	58.01	4	1	9	6	6	10	8
884	US 65: IA-163 to US-6	POLK	7.3	3.66	DIV	0.02	58.38	7.59	4.18	1.39	1	1.69	6.29	8.87
883	US 30: US-67 West Junction to US-67 East Junction	CLINTON	5.49	5.08	NDIV	-3.59	58.49	6.4	2.09	1.46	4.82	2.73	7.35	9
882	I 80: US-169 to West I-80/I-35/I-235 Interchange	DALLAS, POLK	6.06	3.65	INT	-0.61	58.62	7.71	5.6	2.31	2.03	1.73	2.73	7.72
881	I 80: US-169 to West I-80/I-35/I-235 Interchange	DALLAS, POLK	6.06	3.65	INT	-0.61	58.62	7.71	5.6	2.31	2.03	1.73	2.73	7.72
880	I 80: US-6 to IA-141	DALLAS, POLK	6.06	3.65	INT	-0.61	58.62	7.71	5.6	2.31	2.03	1.73	2.73	7.72
879	I 80: US-6 to IA-141	DALLAS, POLK	6.06	3.65	INT	-0.61	58.62	7.71	5.6	2.31	2.03	1.73	2.73	7.72
878	US 69: I-235 to IA-163	POLK	0.69	0.37	NDIV	-4.05	58.69	3.52	1	1.84	2.62	9.09	7.62	9
877	US 34: IA-149 to US-63	WAPELLO	2.95	1.49	DIV	-0.85	58.86	2.65	1.03	6.33	8.68	8.06	8.25	7.41
876	US 218: IA-9 East Junction to IA-9 West Junction	MITCHELL	4	4	NDIV	-5.61	58.96	4.77	3.56	6.19	5	5	8.92	7
875	US 18: US-75 South Junction to IA-60	O'BRIEN, SIOUX	18.41	18.41	NDIV	-1.1	59.21	6.56	4.33	2.64	4.12	1.11	7.83	8.08
874	US 151: US-30 East Junction to IA-100	LINN	14.75	7.08	DIV	0.56	59.55	5.94	3.47	3.67	3.39	3.35	6.63	7.55



RANK	Corridor Description	Counties	Segment Total (mi)	Centerline Mileage	Route Type	2 Year Change	2024 Composite	PCI	IRI	PASS	SU	COMBO	V/C	BCI
873	US 63: IA-163 to IA-92	MAHASKA	3.6	2.91	NDIV	-1.28	59.58	4.66	2.08	3.57	6.18	5.2	8.74	8
872	US 71: IA-10 South Junction to IA-10 North Junction	BUENA VISTA, CLAY	5.19	5.19	NDIV	-1.46	59.59	5.76	2.96	4.43	4	2	9	6
871	I 80: IA-965 to IA-1	JOHNSON	11.48	5.73	INT	-3.67	59.74	7.6	4.62	4.41	3.62	1.07	5.36	7.52
870	IA 4: IA-7 North Junction to IA-3	POCAHONTAS	9.97	9.97	NDIV	0.03	59.81	4.94	1	7	7	4	9	8
869	US 65: US-6 to I-80	POLK	1.24	0.56	DIV	-1.45	59.82	6.5	4.03	2.52	1.7	3.52	7.01	8.49
868	IA 4: IA-10 to US-18	PALO ALTO, POCAHONTAS	19.64	19.64	NDIV		59.84	4.79	1	7.08	7.95	6	9.21	7.16
867	IA 175: IA-471 to US-71 West Junction	SAC	9.89	9.9	NDIV	-9.14	59.89	4.5	2.54	7.87	8	2	9.75	9.33
866	IA 4: IA-3 to IA-10	POCAHONTAS	6.54	6.54	NDIV	-1.29	60.09	5.68	1.68	5.88	7	4	9	8.55
865	US 63: IA-9 to IA/MN Border	HOWARD	10.67	10.67	NDIV	-1.61	60.16	6.45	3.37	6.46	1.52	1	9	8.95
864	US 151: IA-100 to IA-13	LINN	2.18	1.09	DIV	-0.56	60.3	6.5	3.5	3.01	1.03	4.01	5.77	
863	IA 137: IA-5 to US-63	MONROE, WAPELLO	14.67	14.67	NDIV	-3.31	60.4	4.22	2.95	5.97	5.04	4.58	8.93	8.31
862	US 71: IA-141 West Junction to IA-141 East Junction	CARROLL	2.99	2.99	NDIV	-3.5	60.5	5	1	7	9	3	9	
861	IA 8: IA-21 East Junction to US-218	BENTON, TAMA	5.17	5.17	NDIV	-10.9	60.67	6	2	9	7	8	10	5
860	US 75: US-20 to IA-376	WOODBURY	13.26	6.79	DIV	-8.47	60.67	6.05	4	6.42	1.8	1.93	8.46	8.44
859	US 63: US-30 to IA-96	TAMA	13.37	13.25	NDIV	0.72	60.71	6.02	1.65	5.98	5.89	4.1	8.97	8.04
858	I 80: IA-141 to IA-28	POLK	7.97	3.98	INT	0.54	60.87	8.78	6.97	1.09	1	1	3.1	8.01
857	US 6: I-80/US-169 Junction to US-169	DALLAS	5.97	5.55	NDIV	0.26	60.92	5.18	2.29	1.98	3.74	7	7.41	9
856	IA 92: IA-70 to US-61	LOUISA	8.78	8.45	NDIV	-0.57	60.93	6.14	3.98	6.09	7.23	1.59	9.05	8
855	IA 160: US-69 to I-35	POLK	1.93	1.36	NDIV	1.93	60.94	5.15	1.23	1.48	5.88	7.58	6.62	8
854	IA 9: IA-51 to IA-76 South Junction	ALLAMAKEE	4.67	4.67	NDIV	-3.99	61.27	6	4	5.58	2.01	3	9	8
853	US 67: I-74 to I-80	SCOTT	10.18	9.09	NDIV	1.2	61.29	7.08	4.13	1.42	1.59	2.18	8.26	8.74
852	IA 92: IA-163 to US-63	MAHASKA	1.79	1.55	NDIV	-1.73	61.39	6.19	2.98	2.31	3.83	4.57	6.52	
851	IA 9: US-52 to IA-51	ALLAMAKEE, WINNEESHIEK	13.87	13.57	NDIV	-3.61	61.41	6.29	3.79	4.78	2.06	3.28	8.32	7.3
850	I 80: IA-38 to US-6	CEDAR, SCOTT	1.27	0.93	INT	3.87	61.48	7.45	5	6.45	6	3.1	5	6
849	I 80: IA-38 to US-6	CEDAR, SCOTT	1.27	0.93	INT	3.87	61.48	7.45	5	6.45	6	3.1	5	6
848	I 80: US-67 to IA/IL Border	CEDAR, SCOTT	1.27	0.93	INT	3.87	61.48	7.45	5	6.45	6	3.1	5	6
847	I 80: US-67 to IA/IL Border	CEDAR, SCOTT	1.27	0.93	INT	3.87	61.48	7.45	5	6.45	6	3.1	5	6
846	US 71: IA-141 East Junction to US-30	CARROLL	11.65	11.51	NDIV	-4.99	61.61	5.03	1.97	5.73	7.15	5.21	9.04	8.88
845	US 71: IA-175 South Junction to IA-175 North Junction	SAC	7.87	7.87	NDIV	1.18	61.61	3.6	1.89	7.49	8	5	9.52	
844	US 67: IA-461 East Junction to I-74	SCOTT	4.54	3.42	NDIV	-0.79	61.63	6.1	1.75	1.6	3.3	6.18	7.06	
843	IA 22: US-218 to IA-70 West Junction	JOHNSON, MUSCATINE, WASHINGTON	13.17	13.17	NDIV	-0.51	61.89	5.92	2.31	5.29	6.09	3	8.92	8.28
842	US 18: IA-76 West Junction to IA-76 East Junction	CLAYTON	3.75	3.75	NDIV	-4.3	62.16	6	3	4.49	5.8	2.92	8.93	8
841	US 218: I-380 Terminus to US-63	BLACK HAWK	4.63	2.32	DIV	-0.83	62.37	6.95	4.8	1.53	4.21	2.18	7.53	8.86
840	IA 92: IA-1 South Junction to US-218	WASHINGTON	9.37	9.37	NDIV	-5.88	62.38	6.02	1.53	2.55	5.78	6.94	8.65	6.33
839	US 75: IA-9 East Junction to IA-9 West Junction	LYON	0.99	0.99	NDIV	-2.75	62.41	7.1	4.41	4	6	1	9	8
838	US 6: IA-415 to US-69	POLK	1.13	1	NDIV	5.11	62.51	3.57	1.24	1.7	4.7	10	8.53	
837	IA 461: I-280/US-61 to IA-22	SCOTT	1.88	1.56	NDIV	-1.64	62.65	6.64	3.64	2.64	2.81	2.73	8.92	9
836	US 75: US-18 North Junction to IA-9 East Junction	LYON, SIOUX	16.01	16.01	NDIV	-4.72	63.05	6.38	4.5	5.95	6	1	8.91	8.7
835	US 6: IA-38 to I-80	CEDAR, MUSCATINE	6.18	5.6	NDIV	-1.08	63.05	7.01	3.37	5.93	5.74	4.1	8.89	6.65

1. Corridor evaluation

RANK	Corridor Description	Counties	Segment Total (mi)	Centerline Mileage	Route Type	2 Year Change	2024 Composite	PCI	IRI	PASS	SU	COMBO	V/C	BCI
834	IA 946: US-20 to US-61 North Junction	DUBUQUE	0.47	0.23	DIV	0.74	63.12	6	1.51	2.04	5.53	7.02	6.54	
833	US 18: US-52 East Junction to IA-76 West Junction	CLAYTON	4.47	4.47	NDIV	-3.49	63.28	7.1	5.02	4	3	1	8	
832	US 63: IA-137 to IA-163	MAHASKA, WAPELLO	14.9	7.44	DIV	-1.19	63.45	6.36	2.71	6.29	7	3.36	8.2	8.81
831	I 80: I-80/I-880 Interchange to US-59	POTTAWATTAMIE	25.01	12.55	INT	-0.3	63.69	6.99	4.25	8.09	6.1	4	6.57	7.3
830	IA 92: US-63 to IA-23	MAHASKA	1.14	1.14	NDIV	4.24	63.74	7	3	1	5	4	7.74	
829	US 136: US-61 to US-218	LEE	2.45	2.45	NDIV	-1.05	63.84	5.13	2.05	5.18	6.34	5.34	9.99	7
828	US 18: US-59 East Junction to US-71 North Junction	CLAY, O'BRIEN	23.99	23.98	NDIV	-0.59	63.87	6.96	5.32	6.81	5.33	1	8.98	7.19
827	US 75: IA-404 to IA-10	PLYMOUTH, SIOUX	12.25	12.25	NDIV	-1.51	63.9	6.64	5.2	5.26	4	1	8.84	9
826	US 65: US-18 to IA-122	CERRO GORDO	2.78	2.78	NDIV	-0.91	63.91	5.95	2.05	1	3	6.64	9	
825	US 59: US-18 West Junction to IA-9	O'BRIEN, OSCEOLA	17.03	17.03	NDIV	-2.21	63.92	5	1	9.12	8	6	10	8
824	US 218: IA-2 to IA-62	LEE	20.17	10.08	DIV	-5.54	64.01	5.04	3.12	8.05	9.05	3	9	8.8
823	I 80: I-80/US-65 Interchange to US-65	POLK	1.32	0.36	INT	-5.22	64.05	8.14	4.87	2.13	2.46	2.46	5.4	
822	IA 461: US-67 East Junction to US-6	SCOTT	5.75	5.75	NDIV	-0.9	64.12	6.11	1.38	1.22	3.26	8.69	7.35	6.96
821	US 18: IA-51 to US-52 East Junction	ALLAMAKEE, CLAYTON	15.29	15.29	NDIV	-3.2	64.17	7.04	4.67	5.64	2.78	1	9	8.89
820	US 6: I-280 to IA-461	SCOTT	10.47	6.82	NDIV	-1.1	64.19	4.39	2.09	2.52	6.47	9.02	7.24	8
819	I 80: IA-148 to IA-25	ADAIR, CASS	31.86	15.93	INT	-5.26	64.26	6.63	5.26	8.37	6.44	4	7	6.66
818	US 34: IA-25 East Junction to US-169 West Junction	UNION	9.42	9.42	NDIV	1.88	64.28	7.04	5.77	3.68	2	4	8.98	7.31
817	US 30: IA-144 to US-169 West Junction	BOONE, GREENE	7.01	7.01	NDIV	-0.25	64.3	7	5.43	4.81	3.57	1.86	8.81	9
816	US 218: IA-27 to IA-2	LEE	2.86	1.52	DIV	-7.66	64.39	5.25	2.47	8.94	9.27	3.12	9	9
815	US 34: US-218 West Junction to US-218 East Junction	HENRY	3.99	1.86	DIV	-1.37	64.57	6.42	4	7.15	7.15	1.1	9	9
814	IA 175: IA-39 to IA-471	SAC	4.96	4.96	NDIV	-12.44	64.61	4	3	8	9	6	10	9
813	US 61: IA-946 South Junction to US-20	DUBUQUE	1.66	0.82	DIV	1.03	64.66	6.92	3.13	6	6.99	4.01	8.14	8
812	US 218: IA-62 to US-34 South Junction	HENRY, LEE	25.7	13.08	DIV	-3.01	64.69	5.96	3.76	8.38	7.32	2.01	9.05	8.48
811	IA 9: US-59 to IA-86	DICKINSON, OSCEOLA	23.41	23.28	NDIV	-6.35	64.72	6.48	2.59	6.41	5.35	4.05	9	8.81
810	US 69: US-65/IA-5 to I-235	POLK, WARREN	14.29	7.36	DIV	0.16	64.75	5.05	2.34	2.5	5.46	9.68	5.99	6.71
809	IA 5: IA-92 East Junction to IA-137	MARION, MONROE	25.89	25.4	NDIV	-4.18	64.8	5.99	5.35	5.26	4.14	4.22	9	7.5
808	US 30: IA-4 to IA-144	GREENE	7.06	7.06	NDIV	5.11	65	8.23	6.23	4.86	1.09	3	8.93	7
807	US 20: IA-31 West Junction to IA-31 East Junction	WOODBURY	0.25	0.25	NDIV	-4	65	7	5	3	6	1	9	
806	US 71: US-30 to IA-175 South Junction	CARROLL, SAC	12.55	12.44	NDIV	-5.99	65.03	6.87	4.77	4.59	3.41	2.14	8.7	9
805	US 65: IA-5 to IA-163	POLK	13.98	6.85	DIV	-0.22	65.05	8.03	4.78	1.57	1.07	4.33	6.58	8.97
804	US 218: IA-22 to IA-1	JOHNSON, WASHINGTON	20.97	10.48	DIV	0.91	65.13	7.97	5.14	3.85	3.66	2.06	7.76	8.5
803	US 71: IA-9 East Junction to IA/MN Border	DICKINSON	4.87	4.87	NDIV	-0.89	65.21	4.04	1.08	8	8	7	10	
802	US 18: IA-182 to US-75 North Junction	LYON, SIOUX	19.86	19.86	NDIV	-0.88	65.24	7.26	4.31	5.41	5.36	2	8.62	8.66
801	US 71: IA-7 South Junction to IA-7 North Junction	BUENA VISTA	1.85	1.85	NDIV	-0.47	65.27	8.62	4.81	3	1	1	8	
800	US 169: US-6 to IA-44	DALLAS	5.15	5.15	NDIV	-13.52	65.33	6.2	3.4	3.77	1	7	8.84	6.08
799	IA 150: IA-187 to IA-93	FAYETTE	4.88	4.88	NDIV	-1.91	65.34	5.18	3.82	7	5	7	9	8.07
798	US 61: I-80/US-61 Interchange to US-30/61 South Interchange	CLINTON, SCOTT	27.9	14.04	DIV	0.17	65.37	7.53	5.99	3.18	3.18	2.88	7.38	8.18
797	US 30: US-59 South Junction to US-59 North Junction	CRAWFORD	0.79	0.4	DIV	7.45	65.47	6	2.51	8.06	9	7.13	9	7
796	US 63: IA/MO Border to IA-2 West Junction	DAVIS	10.33	10.33	NDIV	-2	65.5	7	4	8	7	3	10	8



RANK	Corridor Description	Counties	Segment Total (mi)	Centerline Mileage	Route Type	2 Year Change	2024 Composite	PCI	IRI	PASS	SU	COMBO	V/C	BCI
795	US 218: IA-1 to I-80/I-380/US-218 Interchange	JOHNSON	10.06	4.94	DIV	-0.97	65.56	8.58	6.58	1.55	1.21	1.06	6.61	8.6
794	IA 1: IA-78 East Junction to IA-92 South Junction	WASHINGTON	10.58	10.54	NDIV	-3.44	65.61	5.09	1.04	6.67	7	8	9.71	9
793	US 69: IA-163 to US-6	POLK	2.39	1.88	NDIV	1.21	65.62	5.26	1.34	1.87	4.73	9.43	8	
792	IA 9: IA/SD Border to IA-182	LYON	7.26	7.26	NDIV	-3.67	65.66	5.98	3.48	4.65	7	6	8.84	8.06
791	I 80: IA-146 to US-63	POWESHIEK	18.09	9.04	INT	-2.17	65.7	7.67	5.61	8	5.03	4	6.03	7.52
790	US 20: IA-14 to IA-58	BLACK HAWK, GRUNDY	31.9	15.98	DIV	1.56	65.74	7.35	4.47	6.06	6.06	2.04	8.12	8.99
789	IA 51: US-18 to IA-9	ALLAMAKEE	10.91	10.91	NDIV	-0.4	65.8	6	3.71	8.17	5.62	5.01	9.61	7.31
788	IA 150: IA-281 to IA-3 South Junction	FAYETTE	2.52	2.52	NDIV	-1.1	65.8	5.4	2	1.6	5	8	9	
787	US 61: US-52 North Junction to IA-946 South Junction	DUBUQUE	3.19	1.6	DIV	0.47	65.81	7.42	4.66	4.23	4.23	3.01	7.16	9.47
786	I 80: I-80/US-61 Interchange to I-80/I-74 Interchange	SCOTT	2.83	1.61	INT	-2.32	65.83	8	6	4.27	4.14	3.14	3.14	7.7
785	IA 149: IA-21 to IA-78	KEOKUK	6.29	6.29	NDIV	-4.96	65.86	5.32	2.1	7.22	4.95	6	9.32	
784	IA 83: IA-173 to US-6 West Junction	CASS	3.2	3.2	NDIV	-2.22	65.89	5.28	1.64	5.55	7	8	9.12	7.9
783	US 18: IA-60 to US-59 West Junction	O'BRIEN	8.55	8.55	NDIV	-3.15	65.93	7.97	6	3.98	5	1	8.94	7.5
782	US 151: US-6 East Junction to IA-220	IOWA	2.91	2.91	NDIV	-1.11	65.99	8.18	5.77	3	4	2	8.01	7.86
781	IA 17: IA-210 South Junction to IA-210 North Junction	BOONE	0.08	0.08	NDIV	-0.5	66	7	4	1	2	6	7	
780	US 30: US-67 East Junction to IA/IL Border	CLINTON	0.37	0.37	NDIV	5	66			1	6	1	6	6
779	IA 922: I-380 to IA-100	LINN	5.85	4.89	NDIV	2.06	66.07	6.19	2.16	1.79	3.31	8.65	6.83	
778	IA 922: I-380 to IA-100	LINN	5.85	4.89	NDIV	2.06	66.07	6.19	2.16	1.79	3.31	8.65	6.83	
777	IA 922:	LINN	5.85	4.89	NDIV	2.06	66.07	6.19	2.16	1.79	3.31	8.65	6.83	
776	IA 922:	LINN	5.85	4.89	NDIV	2.06	66.07	6.19	2.16	1.79	3.31	8.65	6.83	
775	IA 38: US-61 to US-6	MUSCATINE	8.14	7.86	NDIV	0.07	66.14	6.96	5.53	3	1.44	4.31	7.99	8
774	IA 150: IA-3 North Junction to IA-187	FAYETTE	9.95	9.44	NDIV	-0.94	66.15	4.95	1	8.51	8.19	9.1	10	7.47
773	US 169: IA-7 to IA-3	HUMBOLDT, WEBSTER	15.22	14.99	NDIV	0.15	66.24	8.04	5.42	2.91	1.44	2.21	8.18	8.91
772	IA 163: I-235 to US-65	POLK	8.12	4.59	DIV	4.37	66.27	5.71	2.16	2.22	4.52	9.52	6.78	7.13
771	US 218: US-136 to US-61 South Junction	LEE	3.65	3.48	NDIV	-1.02	66.3	6.47	2.47	1.57	2.66	7.28	8.37	
770	US 34: US-275 to US-59	MILLS	14.01	13.99	NDIV	0.47	66.39	7.12	5.64	4.47	2.08	2.86	8.9	8.09
769	US 151: IA-220 to US-30 West Junction	BENTON, IOWA, LINN	15.15	14.31	NDIV	-1.53	66.45	7.32	4.33	1.55	2.86	4.91	7.63	8.88
768	I 380: I-80/I-380/US-218 Interchange to I-380/US-30 Interchange	JOHNSON, LINN	30.82	15.52	INT	-4.31	66.47	8.23	6.76	3.17	2.2	5.23	2.87	7.21
767	US 77: IA/NE Border to I-29	WOODBURY	0.63	0.31	DIV	6.16	66.58	7	3	1	7.32	9.16	5.63	7.51
766	US 218: IA-78 to IA-92	HENRY, WASHINGTON	24.27	12.14	DIV	-1.69	66.62	7	4.5	6.29	8.04	2.08	8.04	8.92
765	US 34: US-63 East Junction to IA-16	WAPELLO	15.82	7.83	DIV	-0.37	66.63	5.97	3.34	7.35	6.22	5.05	8.94	8.97
764	US 34: US-63 West Junction to US-63 East Junction	WAPELLO	4.03	2.03	DIV	-1.73	66.65	5.98	1.82	7.11	7.99	6.18	8.81	7.87
763	IA 150: US-20 to IA-281	BUCHANAN, FAYETTE	14.17	14	NDIV	-1.99	66.68	6.99	3.51	4.15	4.82	5.35	8.57	8.27
762	IA 10: IA/SD Border to IA-12	SIOUX	3.79	3.79	NDIV	-2.55	66.73	5.3	5.1	7.6	6	6	9.6	7.74
761	I 80: US-169 to West I-80/I-35/I-235 Interchange	DALLAS, POLK	24.39	11.57	INT	-1.41	66.76	7.71	5.6	4.85	5.37	4.01	4.28	7.22
760	US 18: I-35/US-18 Interchange to US-65	CERRO GORDO	13.79	6.89	DIV	-2.62	66.83	6.6	4.71	8	7	2.21	8.92	8.94
759	IA 92: US-59 to IA-48	CASS, POTTAWATTAMIE	14.12	13.91	NDIV	2.57	66.95	4.11	2.04	9.03	8.08	9.05	10	7.53
758	IA 3: US-75 to IA-404	PLYMOUTH	1.57	1.57	NDIV	-4.97	66.96	6.66	2.94	2.15	7.07	5.93	8.07	8.43

1. Corridor evaluation

RANK	Corridor Description	Counties	Segment Total (mi)	Centerline Mileage	Route Type	2 Year Change	2024 Composite	PCI	IRI	PASS	SU	COMBO	V/C	BCI
757	IA 149: IA-23 to IA-21	KEOKUK	3.95	3.96	NDIV	-5.5	67	6	2	9	8	7	10	8
756	IA 1: US-6 North Junction to I-80	JOHNSON	5.57	3.63	NDIV	-2.01	67	5.72	1.79	2.49	5.45	9.56	7.3	8.7
755	US 61: IA-78 to IA-92	LOUISA	15.16	13.31	NDIV	-0.98	67	7.09	5.52	5.16	6.02	2.71	8.88	7.62
754	I 80: US-6 to I-80/I-280 Interchange	CEDAR, SCOTT	36.38	18.21	INT	0.63	67	8.46	5.75	7	5.44	1.78	4.81	8
753	I 80: West I-80/I-35/I-235 Interchange	POLK	6.38	3.87	SI	-2.98	67.01	6.73	5.51	3.55	4.61	6.79	3.74	6.63
752	IA 22: IA-1 to US-218	WASHINGTON	8.9	8.9	NDIV	-0.65	67.01	6.85	2.79	4.76	4	4.99	8.91	9.96
751	IA 10: US-75 to IA-450	SIoux	9.38	9.33	NDIV	0.82	67.03	5.61	3.46	3.35	4.75	7.05	8.58	8.48
750	US 67: US-30 East Junction to IA-136 South Junction	CLINTON	2.4	2.34	NDIV	-0.24	67.08	6.07	1	2.23	3.81	9.09	8.75	
749	US 30: US-59 North Junction to US-71	CARROLL, CRAWFORD	28.95	26.8	NDIV	2.18	67.09	5.42	4.73	5.83	6.1	4.74	9.16	8.7
748	IA 9: US-75 East Junction to IA-60	LYON, OSCEOLA	23.24	23.24	NDIV	-2.37	67.09	5.08	3.31	7.35	7.19	6	9.62	8.85
747	IA 175: US-71 East Junction to IA-4 West Junction	CALHOUN, SAC	12.07	12.07	NDIV	-1.61	67.1	5.61	2.47	7.55	7	7	9.83	7
746	IA 44: US-169 to IA-141	DALLAS, POLK	13.93	12.93	NDIV	-0.85	67.17	6.2	3.34	2.87	2.28	7.52	7.85	9
745	US 218: US-34 North Junction to IA-78	HENRY	19.67	9.92	DIV	-2.08	67.2	7.19	4.9	6.46	7.31	1.45	8.23	8.26
744	US 20: I-29/I-129/US-75 Interchange to US-75	WOODBURY	6.67	3.28	DIV	-1.87	67.23	9	7	2.72	1.26	1.17	6.75	8.16
743	IA 22: IA-70 West Junction to IA-70 East Junction	MUSCATINE	2.89	2.89	NDIV	-1.75	67.29	7	3	6.04	8	4	9	9
742	IA 12: I-29 West Junction to IA-3 South Junction	PLYMOUTH, WOODBURY	21.41	21.17	NDIV	-1.76	67.32	4.57	4.31	7.7	7.69	7.04	9.71	8.01
741	IA 3: US-69 East Junction to I-35	FRANKLIN, WRIGHT	11.17	11.17	NDIV	-0.46	67.38	5.22	2.82	7.99	7.44	5.45	9.99	8.96
740	I 80: IA-1 to IA-38	CEDAR, JOHNSON	41.63	20.93	INT	0.82	67.39	8.98	6.23	6.3	5.04	1.48	4.87	7.51
739	US 63: IA-2 East Junction to US-34 West Junction	DAVIS, WAPELLO	19.88	18.52	NDIV	-2.48	67.39	7.21	4.94	3.52	5.58	4.66	8.52	6.63
738	I 80: IA-38 to US-6	CEDAR	7.46	3.32	INT	1.83	67.42	8.55	5.55	7	5.08	1.11	5	10
737	I 80: East I-80/I-29 Interchange to US-6	POTTAWATTAMIE	7.52	3.78	INT	-1.57	67.47	7.87	4.96	6.78	5.93	4.03	6.04	7.71
736	US 18: US-65 to US-218	CERRO GORDO, FLOYD	48.45	24.25	DIV	-1.2	67.47	7.14	5.19	7.07	6.66	2	8.42	8.84
735	US 67: IA-136 South Junction to IA-136 North Junction	CLINTON	0.74	0.66	NDIV	0.16	67.47	5.78	1	3.33	5.11	9.22	8.48	
734	US 61: US-20 to IA-946 North Junction	DUBUQUE	0.42	0.21	DIV	1.24	67.48	6.5	4	5.39	6.96	3.98	8.09	
733	US 59: US-30 North Junction to IA-39	CRAWFORD	1.31	0.69	DIV	10.57	67.51	7	2.48	8.15	8.19	7.19	8.42	7
732	I 80: US-59 to IA-173	CASS, POTTAWATTAMIE	28.72	14.37	INT	-2.58	67.53	7.85	5.68	8.64	7	4	7	6.31
731	US 63: IA-2 West Junction to IA-2 East Junction	DAVIS	4.86	4.86	NDIV	-1.46	67.54	8	5	5.24	7	2	9	8
730	I 235: IA-28 to US-69	POLK	11.14	5.51	INT	-2.64	67.58	7.77	5.73	1	1	8.05	1.99	8.75
729	I 235: US-69 to IA-163	POLK	1.36	0.76	INT	-1.55	67.67	7.89	3.91	1	1.51	8.65	3.51	9.08
728	IA 1: I-80 to US-30	JOHNSON, LINN	18.04	17.52	NDIV	-3.9	67.68	7.75	4.38	1.47	2.24	5.52	7.27	8.99
727	IA 44: IA-4 to US-169	DALLAS, GUTHRIE	17.56	17.56	NDIV	-5.46	67.71	6.02	4.64	5.45	3	7	8.93	8.45
726	IA 3: IA-150 South Junction to IA-187	FAYETTE	13.89	13.83	NDIV	-1.92	67.74	4.93	3.83	7.83	8.02	8.02	9.72	7.39
725	IA 461: US-6 to I-80/US-61 Interchange	SCOTT	4.19	3.47	NDIV	-0.34	67.77	7.25	3.44	1	2.02	8.34	6.62	8
724	US 61: I-80/US-61 Interchange	SCOTT	4.34	2.06	SI	0.2	67.8	7.27	5.36	4.15	4.63	4.58	6.19	7.47
723	US 18: IA/SD Border to IA-182	LYON	4.99	4.99	NDIV	-5.29	67.84	7	3	8	8	6	10	7
722	US 30: US-71 to IA-25	CARROLL, GREENE	18.41	17.89	NDIV	2.97	67.84	7.06	5.18	3.57	3.84	4.33	8.63	6.78
721	US 61: IA-22 West Junction to IA-22/38	MUSCATINE	8.05	4.02	DIV	1.66	68	7	3.36	4.53	7	5	7.27	9
720	US 75: IA-376 to IA-3	PLYMOUTH, WOODBURY	34.2	17.91	DIV	-2.78	68.14	8.36	5.93	5.69	3.06	1.58	7.91	8.78
719	US 30: I-380/US-30 Interchange to US-151	LINN	11.7	5.99	DIV	-1.87	68.15	8.56	6.56	2.47	2.39	2.26	6.52	8.65



RANK	Corridor Description	Counties	Segment Total (mi)	Centerline Mileage	Route Type	2 Year Change	2024 Composite	PCI	IRI	PASS	SU	COMBO	V/C	BCI
718	US 59: IA-175 East Junction to IA-175 West Junction	IDA	3.65	3.65	NDIV	-0.12	68.19	6.93	4.56	4.49	6	4	9.07	8
717	IA 27: IA/MO Border to US-218	LEE	21.47	10.72	DIV	-3.36	68.21	6.82	3.52	8.95	8.91	3.2	9	8.68
716	US 18: US-71 South Junction to IA-4 West Junction	CLAY, PALO ALTO	19.93	19.55	NDIV	-3.33	68.3	7.45	5.15	4.89	5.7	2.54	8.97	7.94
715	I 80: I-80/I-380/US-218 Interchange to IA-965	JOHNSON	1.74	0.9	INT	-0.08	68.33	9.28	6.63	5	2.59	1.1	5.71	8.32
714	US 65: US-69/IA-5 to IA-5	POLK, WARREN	3.41	1.58	DIV	-2.39	68.38	8.51	4.51	1.46	1	5.25	7.01	8.55
713	US 30: US-169 West Junction to US-169 East Junction	BOONE	4.74	3.68	NDIV	-2.45	68.38	7	5.65	4.63	3.68	3.37	8.25	9
712	IA 5: US-65 to IA-28	POLK, WARREN	12.7	6.08	DIV	-1.35	68.4	7.88	4.48	1.55	1	6	7.13	8.61
711	IA 2: US-275 to US-59	FREMONT, PAGE	12.78	12.78	NDIV	-1.54	68.43	6.15	2.1	7.32	8	8	9.32	7
710	IA 14: IA-5 to IA-163	JASPER, MARION	14.49	14.5	NDIV	0.58	68.46	6.62	4.72	4.79	4.99	5.98	8.73	6.67
709	US 34: IA-14 to IA-5	LUCAS, MONROE	26.75	26.45	NDIV	0.5	68.46	7.3	4.58	7.45	7.07	3.12	9.28	7.48
708	US 59: IA-9 to IA/MN Border	OSCEOLA	4.71	4.72	NDIV	-3	68.5	5	1	10	8	7	10	
707	US 18: US-69 East Junction to I-35	CERRO GORDO, HANCOCK	14.68	13.69	NDIV	-0.27	68.53	7.7	5.91	1.6	3.08	3.93	7.41	8
706	US 63: IA-92 to IA-146	MAHASKA	12.16	12.16	NDIV	-1.68	68.54	7.68	4.93	4.51	6.72	3	8.96	7.91
705	IA 3: IA-12 North Junction to US-75	PLYMOUTH	19.9	19.9	NDIV	-6.89	68.54	6.4	4.4	8.1	8.06	5.02	9.82	7.88
704	IA 10: US-71 South Junction to IA-4	BUENA VISTA, POCAHONTAS	24.4	24.4	NDIV	0.52	68.54	4.81	1.49	9.03	10	8	10	8.43
703	IA 14: IA-175 East Junction to US-20	GRUNDY	6.98	6.98	NDIV	-4.78	68.57	6.77	4.82	4.09	5.01	4	9	9.85
702	US 18: IA-76 East Junction to IA/IL Border	CLAYTON	0.14	0.14	NDIV	5.08	68.58			1	1	1	6	8
701	US 52: IA-24/150 Junction to IA-9	WINNESHIEK	9.43	9.43	NDIV	-4.12	68.61	8	6	3.12	1.03	3.02	8.01	
700	IA 141: IA-175 North Junction to IA-175 South Junction	MONONA	0.6	0.6	NDIV	-2.4	68.64	6.07	3.14	6.14	7.14	7.14	9.45	6
699	I 235: IA-163 to US-6	POLK	4.11	2.06	INT	0.77	68.67	8.15	4.44	1	1.13	9	3.41	8.88
698	IA 92: US-218 to IA-70	LOUISA, WASHINGTON	9.47	9.47	NDIV	8.64	68.69	8.6	4.72	5.12	6.01	1.01	9	8.08
697	US 71: IA-7 North Junction to IA-3	BUENA VISTA	8.11	8.11	NDIV	0.11	68.74	9	5	5.99	4	1.41	9	8
696	IA 37: IA-175 to IA-183	MONONA	10.04	10.04	NDIV	-20.25	68.76	5.11	2.08	9.7	9	8	10	8
695	US 18: US-169 to IA-17	KOSSUTH	13.72	13.72	NDIV	2.06	68.84	6.82	4.41	6.63	7	3	9.08	9
694	I 35: IA-160/IA-415 to IA-210	POLK, STORY	24.29	12.15	INT	-2.8	68.86	8.18	6.64	3.4	1.68	4.97	3.61	9.56
693	IA 175: I-29 to IA-37	MONONA	9.68	9.54	NDIV	1.06	68.91	5.86	4.03	6.88	6.82	7.06	9.64	7.26
692	I 35: IA-210 to I-35/US-30 Interchange	STORY	16.75	8.18	INT	-2.02	69.05	8.78	6.81	5.02	2.07	5.02	4.02	8.43
691	US 30: IA-37 North Junction to US-59 South Junction	CRAWFORD, HARRISON	18.85	16.16	NDIV	1.9	69.08	7.32	5.18	6.98	5.41	3.69	9.07	8.21
690	US 218: US-218/IA-27/57 Interchange to IA-116	BLACK HAWK, BREMER	21.24	10.65	DIV	-0.26	69.09	7.84	5.55	3.3	6.07	3.11	7.13	8.84
689	IA 183: IA-37 to IA-141	MONONA	6.5	6.5	NDIV	0.3	69.14	3.88	1	10	10	10	10	9
688	IA 141: IA-183 to US-59	CRAWFORD, MONONA	16.87	16.81	NDIV	-3.17	69.19	5.14	3.82	8.38	8	8	9.99	7.93
687	US 30: I-29 to IA-127	HARRISON	10.45	10.05	NDIV	4.97	69.23	8.97	6.77	3.63	2.88	1.94	8.14	7.66
686	I 80: I-80/I-74 Interchange to US-67	SCOTT	16.84	8.21	INT	-1.52	69.26	7.72	5.56	7	7.06	4	5.7	7.7
685	US 6: IA-83 to US-71	CASS	1.57	1.58	NDIV	-3.71	69.29	7.59	3.4	1	3	8	6.21	
684	IA 3: IA-187 to IA-13 North Junction	CLAYTON, FAYETTE	5.78	5.72	NDIV	-1.94	69.29	4.81	3.21	6.9	6.89	7.57	9.68	7
683	US 71: IA-9 West Junction to IA-9 East Junction	DICKINSON	7.4	7	NDIV	0.11	69.35	6.63	4.38	2.1	4.52	7.31	8.17	8.98
682	US 20: IA-21 to I-380/US-20/US-218 Interchange	BLACK HAWK	2.69	1.49	DIV	1.37	69.36	9.56	6.56	2.73	1.47	1	7.3	9
681	IA 22: IA-70 East Junction to US-61 West Junction	MUSCATINE	9.37	9.37	NDIV	2.11	69.39	8	4	5	6	4	9	9
680	IA 38: IA-92 to IA-22 South Junction	MUSCATINE	1.11	1.11	NDIV	6.11	69.41	8	3.02	2.42	6.71	7	8.35	6

1. Corridor evaluation

RANK	Corridor Description	Counties	Segment Total (mi)	Centerline Mileage	Route Type	2 Year Change	2024 Composite	PCI	IRI	PASS	SU	COMBO	V/C	BCI
679	US 18: US-218 to IA-14	FLOYD	8.37	4.15	DIV	-1.46	69.47	7.61	6.09	7.62	7	1	8.6	9
678	IA 5: IA-28 to I-35/IA-5 Interchange	POLK	8.85	4.36	DIV	-1.55	69.5	8.51	5	1.11	1	5.64	6.85	9
677	US 20: US-52 to US-61	DUBUQUE	11.94	5.96	DIV	-0.09	69.52	8.08	5.2	1.55	3.4	5.89	5.48	9.28
676	US 61: IA-64 to US-151	DUBUQUE, JACKSON	49.94	25.11	DIV	-3.51	69.53	6.5	3.23	7.89	6.99	5.07	8.96	8.52
675	IA 150: IA-93 to IA-56	FAYETTE	7.48	7.48	NDIV	-1.42	69.54	6.21	3.77	5.81	4	7	9	8.61
674	IA 141: IA-415 to IA-44	POLK	7.06	3.52	DIV	-1.24	69.55	7	5	1.25	3.92	8.08	5.65	8.69
673	IA 3: US-71 to IA-4	BUENA VISTA, POCAHONTAS	24.7	24.7	NDIV	-0.31	69.62	6.81	5.38	8.8	8	3	10	8.13
672	I 80: IA-149 to US-151	IOWA	10.05	5.03	INT	-2.55	69.66	8.22	5.5	7.12	7	3	5.19	8.46
671	US 6: IA-48 to IA-83 West Junction	CASS	10.35	10.35	NDIV	-5.35	69.68	6.08	5.02	6.72	7	8	9.24	6.65
670	US 71: IA-86 to IA-9 West Junction	DICKINSON	8.39	6.28	NDIV	-3.91	69.71	5.97	3.42	3.05	6.07	9.02	6.67	9
669	US 6: IA-1 South Junction to IA-70	JOHNSON, MUSCATINE	19.28	16.77	NDIV	-1.23	69.75	7.15	4.24	3.28	2.69	7.1	8.16	8.55
668	I 80: US-6 to I-80/I-880 Interchange	POTTAWATTAMIE	37.72	18.89	INT	-5.56	69.81	6.65	6.09	8.27	7	5	7	7.71
667	IA 3: US-59 to IA-7	CHEROKEE	6.58	6.05	NDIV	-6.79	69.84	7.09	5.71	6.37	7.41	3.01	9.12	7.75
666	I 80: I-80/US-65 Interchange	POLK	3.39	1.63	SI	-0.7	69.85	7.71	5.05	5.02	4.2	4.66	6.6	9
665	US 59: IA-141 South Junction to US-30 South Junction	CRAWFORD	7.55	7.15	NDIV	1.04	69.87	7.66	6.34	6.02	4.88	2.45	9.19	8.81
664	US 30: IA-44 to IA-37 South Junction	HARRISON	14.58	14.58	NDIV	-1.09	69.89	8.55	7.44	5.34	1	2	8.69	8.83
663	US 20: US-65 to IA-14	GRUNDY, HARDIN	53.68	26.84	DIV	0.9	70.02	7.7	5.06	7.86	6.79	2.02	9	9.2
662	US 59: IA-83 to I-80	POTTAWATTAMIE	2.25	1.46	NDIV	5.43	70.04	4.35	1	8.61	9.64	9.15	10	8.63
661	US 71: IA-2 East Junction to US-34	MONTGOMERY, PAGE	17.4	17.4	NDIV	-6.66	70.05	7.05	4.66	7.83	6.01	4.01	9.83	7.17
660	I 380: IA-922 to I-380/IA-100 Interchange	LINN	7.37	3.65	INT	4.12	70.19	8.85	6.46	1.43	2.85	7	4.27	7.63
659	IA 175: US-59 East Junction to IA-39	IDA, SAC	10.41	10.41	NDIV	0.42	70.25	5.89	3.67	7.93	8	7	9.91	8.1
658	IA 333: I-29 to US-275	FREMONT	1.56	1.56	NDIV	-0.64	70.3	5.32	1.32	8.25	9.16	9	10	7
657	US 18: US-69 West Junction to US-69 East Junction	HANCOCK	1.23	1.09	NDIV	9.83	70.3	7.75	5.75	3.63	4.4	3.63	8.3	9
656	I 80: IA-25 to US-169	ADAIR, DALLAS, MADISON	46.97	23.53	INT	-3.08	70.37	8.07	6.59	7.6	6.03	4	6.13	6.53
655	IA 4: IA-7 South Junction to IA-7 North Junction	CALHOUN, POCAHONTAS	4.92	4.93	NDIV	-0.98	70.39	6.92	5.24	6.45	7	3	9	
654	US 30: US-151/IA-922 to I-380/US-30 Interchange	LINN	6.33	3.2	DIV	4.13	70.41	9.73	6.18	1.88	3.47	3.77	6.62	7.59
653	US 52: IA-9 to IA/MN Border	WINNEESHIEK	15.79	15.8	NDIV	-4.01	70.45	7	5.25	6.47	5.01	4	8.99	7.57
652	US 30: IA-127 to IA-44	HARRISON	3.89	3.89	NDIV	-0.32	70.45	9.22	7.3	3.72	1	1	8.05	8.45
651	US 20: US-69 to I-35	HAMILTON	6.35	3.2	DIV	-2.42	70.47	8.52	6.53	8	4.01	1.01	9	9
650	IA 188: US-218 to US-63	BREMER	10.55	10.55	NDIV	-1.95	70.49	5.35	1.83	9.26	9	9	10	7.59
649	I 80: IA-173 to US-71	CASS	12.62	6.32	INT	-1.73	70.57	7.65	5.13	9	7	4	7	7.7
648	IA 376: Singing Hills Boulevard to IA-12	WOODBURY	8.49	4.25	DIV	-0.32	70.63	4.72	2.25	6.43	8.54	9.72	8.58	9
647	IA 461: IA-22 to US-67 West Junction	SCOTT	6.7	3.81	DIV	0.67	70.69	6.58	2.73	5.95	6.27	7.57	8.64	7.63
646	US 218: IA-92 to IA-22	WASHINGTON	27.47	13.74	DIV	-2.33	70.71	8.23	6.02	6.27	5.72	2.05	8.01	8.51
645	US 34: US-69 to US-65 West Junction	CLARKE, LUCAS	15.44	15.44	NDIV	0.84	70.74	7.44	6.33	6.56	6.88	2.29	8.94	8.25
644	IA 3: IA-15 to US-169	HUMBOLDT, POCAHONTAS	15.98	15.98	NDIV	1.04	70.76	5.97	4.53	7.67	7	5	9.81	8.8
643	IA 27: US-218/IA-27/57 Interchange	BLACK HAWK	4.37	1.86	SI	5.18	70.87	7	4.69	3.97	7.29	6.27	8.12	8.51
642	IA 141: I-29 to IA-31	WOODBURY	16.23	16.23	NDIV	0.28	70.88	6	3.2	7.93	8	7	9.97	8.32



RANK	Corridor Description	Counties	Segment Total (mi)	Centerline Mileage	Route Type	2 Year Change	2024 Composite	PCI	IRI	PASS	SU	COMBO	V/C	BCI
641	US 30: IA-1 to IA-38 West Juntion	CEDAR, LINN	20.25	15.08	NDIV	1.82	70.91	7.13	4.65	6.64	5.32	4.96	9.31	9.09
640	US 151: IA-1 to IA-64	JONES	10.13	5.08	DIV	-0.47	70.95	6.85	4.45	5.31	8.07	5.16	8.15	8.6
639	IA 141: US-169 to IA-210	DALLAS	11	5.5	DIV	-1.41	71	5.03	2.4	7.06	8.97	9.06	9	8.65
638	US 34: IA-25 West Junction to IA-25 East Junction	UNION	7.65	7.65	NDIV	2.42	71.07	7.85	6.6	5.56	3	5	9.01	8
637	US 6: I-80 to US-59 South Junction	POTTAWATTAMIE	21.02	20.19	NDIV	-4.78	71.08	7.26	5.26	5.43	5.24	6.22	8.94	8.18

1.2 Lowest Rated Corridors by Individual Criterion

To highlight the corridors with the poorest normalization values and raw data values for each of the seven criteria across the entire system, the “ten lowest rated” corridor lists were developed. For PCI, IRI, BCI, and the congestion index, each table includes a mixture of Interstate, non-Interstate divided, and non-divided routes across the system. Individual tables by route type are provided for the three AADT factors as they are normalized on different scales. The charts below provide a look at these corridors by each individual criterion.

Table 1.3: Lowest rated corridors by PCI

Corridor Description	Route Type	Composite Score	Avg. PCI
IA 136: IA/IL Border to US-61	Non-Divided	39.07	6
US 20: US-52 to US-61	Non-Divided	32.23	20
US 34: IA-149 to US-63	Divided	58.86	21.5
IA 9: IA-26 to Mississippi River	Non-Divided	53	24
US 30: IA-37 S Jct to IA-37 N Jct	Non-Divided	53.5	27
US 136: US-218 to US-61	Non-Divided	56.43	31
US 69: I-235 to IA-163	Non-Divided	58.69	31.5
IA 92: US-59 to IA-48	Non-Divided	66.95	32.3
US 67: IA/IL Border to IA-461 W Jct	Divided	53.34	32.7
IA 183: IA-37 to IA-141	Non-Divided	69.14	33

Table 1.4: Lowest rated corridors by IRI

Corridor Description	Route Type	Composite Score	Avg. IRI
IA 136: IA/IL Border to US-61	Non-Divided	39.07	342.6
US 67: IA/IL Border to IA-461 W Jct	Divided	53.34	277.7
US 136: US-218 to US-61	Non-Divided	56.43	272.8
IA 150: IA-56 to US-18	Non-Divided	51.62	259.8
US 20: US-52 to US-61	Non-Divided	32.23	254
US 30: IA-37 S Jct to IA-37 N Jct	Non-Divided	53.5	249.7
IA 9: IA-26 to Mississippi River	Non-Divided	53	231.5
US 59: IA-83 to I-80	Non-Divided	70.04	230.8
US 69: I-235 to IA-163	Non-Divided	58.69	212.4
US 67: IA-136 S Jct to IA-136 N Jct	Non-Divided	67.47	211.7

Table 1.5: Lowest rated corridors by BCI

Corridor Description	Route Type	Composite Score	Avg. BCI
IA 8: IA-21 E Jct to US-218	Non-Divided	60.67	41.8
IA 92: IA-28 to US-65	Non-Divided	74.38	44.4
IA 12: IA-376 to IA-812	Divided	57.14	47.3
IA 21: IA-92 to IA-22	Non-Divided	82.03	50
IA 9: IA-26 to Mississippi River	Non-Divided	53	50.9
IA 141: IA-175 N Jct to IA-175 S Jct	Non-Divided	68.64	50.9
IA 2: I-29 to US-275	Non-Divided	77.56	51.3
IA 14: IA-96 to IA-175 W Jct	Non-Divided	76.57	52.7
IA 38: IA-92 to IA-22 S Jct	Non-Divided	69.41	52.7
IA 12: US-75 to IA-376	Divided	83.75	54



Table 1.6: Lowest rated corridors by passenger AADT

Corridor Description	Route Type	Composite Score	Avg. Pass. AADT
I 235: IA-163 to US-6	Interstate	68.67	36745.65
I 235: IA-28 to US-69	Interstate	67.58	51322.62
I 235: US-6 to E I-80/I-35/I-235 Inter	Interstate	77.67	35295.75
I 235: US-69 to IA-163	Interstate	67.67	34785.75
I 235: W I-80/I-35/I-235 Inter to IA-28	Interstate	71.46	52645.23
I 35: E I-80/I-35/I-235 Inter to IA-160/IA-415	Interstate	73.09	40126.01
I 80: E I-80/I-35/I-235 Inter to I-80/US-65 Inter	Interstate	56.53	39364.13
I 80: IA-28 to IA-415	Interstate	56.63	36968.42
I 80: US-69 to E I-80/I-35/I-235 Inter	Interstate	53.35	35228.67
I 80: W I-80/I-35/I-235 Inter to US-6	Interstate	55.93	43369.3
IA 141: IA-44 to I-80/35	Divided	73.2	18717.66
US 77: IA/NE Border to I-29	Divided	66.58	15975.01
US 6: IA-461 to I-74	Divided	72.94	14893.61
IA 100: I-380 to IA-922	Divided	79.79	13124.05
IA 5: IA-28 to I-35/IA-5 Inter	Divided	69.5	13070.46
US 30: US-69 to I-35/US-30 Inter	Divided	72.04	12890.4
IA 141: IA-415 to IA-44	Divided	69.55	12887.84
US 65: IA-163 to US-6	Divided	58.38	12529.75
US 69: US-65/IA-5 to I-235	Divided	64.75	12504.73
US 20: US-52 to US-61	Divided	69.52	12321.51
US 6: IA-1 N Jct to IA-1 S Jct	Non-Divided	72.46	18456.48
US 6: IA-965 to IA-1 N Jct	Non-Divided	73.41	18232.77
US 20: US-52 to US-61	Non-Divided	32.23	16933.53
IA 461: US-6 to I-80/US-61 Inter	Non-Divided	67.77	15278.08
IA 922: I-380 to IA-100	Non-Divided	66.07	15149.06
US 67: IA-461 E Jct to I-74	Non-Divided	61.63	14302.19
IA 461: US-67 E Jct to US-6	Non-Divided	64.12	13872.68

Corridor Description	Route Type	Composite Score	Avg. Pass. AADT
I 35: E I-80/I-35/I-235 Inter	Systems Interchange	72.11	25502.76
I 80: W I-80/I-35/I-235 Inter	Systems Interchange	67.01	23810
I 80: I-80/US-65 Inter	Systems Interchange	69.85	15227.75
I 380: I-380/IA-100 Inter	Systems Interchange	79.69	13653.09
I 80: E I-80/I-29 Inter	Systems Interchange	76.82	13399.64
US 30: I-380/US-30 Inter	Systems Interchange	72.02	13192.74
US 61: I-80/US-61 Inter	Systems Interchange	67.8	11130.66
US 6: W I-80/I-29 Inter	Systems Interchange	73.74	10914.26
IA 5: I-35/IA-5 Inter	Systems Interchange	76.11	10415.84
I 80: I-80/I-74 Inter	Systems Interchange	75.59	10328.92

* Abbreviations – Jct = Junction; Inter = Interchange; IA = Iowa Highway; US = U.S. Highway; I = Interstate Highway; IA/IL Border = Iowa–Illinois State Border; IA/NE Border = Iowa–Nebraska State Border.

Table 1.7: Lowest rated corridors by single-unit truck AADT

Corridor Description	Route Type	Composite Score	Avg. SU. AADT
I 80: IA-28 to IA-415	Interstate	56.63	3229.76
I 80: IA-141 to IA-28	Interstate	60.87	2966.93
I 80: IA-415 to US-69	Interstate	53.31	2908.55
I 80: W I-80/I-35/I-235 Inter to US-6	Interstate	55.93	2855.29
I 80: US-69 to E I-80/I-35/I-235 Inter	Interstate	53.35	2838.7
I 80: US-169 to W I-80/I-35/I-235 Inter	Interstate	58.62	2382.14
I 80: US-6 to IA-141	Interstate	58.62	2382.14
I 80: US-6 to IA-141	Interstate	58.62	2382.14
I 80: US-169 to W I-80/I-35/I-235 Inter	Interstate	58.62	2382.14
I 80: E I-80/I-35/I-235 Inter to I-80/US-65 Inter	Interstate	56.53	2275.03
US 65: IA-163 to US-6	Divided	58.38	1198.87
US 65: IA-5 to IA-163	Divided	65.05	1051.4
US 65: US-6 to I-80	Divided	59.82	993.29
US 20: I-29/I-129/US-75 Inter to US-75	Divided	67.23	961.6
US 65: US-69/IA-5 to IA-5	Divided	68.38	954
IA 5: US-65 to IA-28	Divided	68.4	814.22
US 75: US-20 to IA-376	Divided	60.67	774.44
US 218: IA-1 to I-80/I-380/US-218 Inter	Divided	65.56	769.8
IA 5: IA-28 to I-35/IA-5 Inter	Divided	69.5	730.1
US 75: IA-376 to IA-3	Divided	68.14	685.62
US 6: I-380 to IA-965	Non-Divided	57.53	619.67
US 6: IA-1 N Jct to IA-1 S Jct	Non-Divided	72.46	579.01
US 20: US-52 to US-61	Non-Divided	32.23	546.77
US 18: IA-76 E Jct to IA/IL Border	Non-Divided	68.58	466.95
US 30: IA-127 to IA-44	Non-Divided	70.45	456
US 30: IA-37 S Jct to IA-37 N Jct	Non-Divided	53.5	419
IA 44: US-169 to IA-141	Non-Divided	67.17	409.8
US 67: I-74 to I-80	Non-Divided	61.29	409.38

Corridor Description	Route Type	Composite Score	Avg. SU. AADT
IA 461: US-6 to I-80/US-61 Inter	Non-Divided	67.77	407.14
US 52: IA-24/150 Jct to IA-9	Non-Divided	68.61	403.37
I 35: East I-80/I-35/I-235 Inter	Systems Interchange	72.11	1461.92
I 80: West I-80/I-35/I-235 Inter	Systems Interchange	67.01	1092.48
I 80: I-80/US-65 Inter	Systems Interchange	69.85	762.55
IA 5: I-35/IA-5 Inter	Systems Interchange	76.11	668.78
I 35: I-35/US-30 Inter	Systems Interchange	78.55	666.84
US 30: I-380/US-30 Inter	Systems Interchange	72.02	650.4
I 80: I-80/I-380/US-218 Inter	Systems Interchange	76.88	622.91
I 380: I-380/IA-100 Inter	Systems Interchange	79.69	620.92
I 80: East I-80/I-29 Inter	Systems Interchange	76.82	591.54
I 29: I-29/I-129/US-75 Inter	Systems Interchange	80.22	563.84

* Abbreviations – Jct = Junction; Inter = Interchange; IA = Iowa Highway; US = U.S. Highway; I = Interstate Highway; IA/IL Border = Iowa-Illinois State Border; IA/NE Border = Iowa-Nebraska State Border.



Table 1.8: Lowest rated corridors by combo-unit truck AADT

Corridor Description	Route Type	Composite Score	Avg. Combo AADT
I 80: IA-28 to IA-415	Interstate	56.63	6901.09
I 80: IA-415 to US-69	Interstate	53.31	6783.58
I 80: IA-141 to IA-28	Interstate	60.87	6752.80
I 80: US-69 to E I-80/I-35/I-235 Inter	Interstate	53.35	6711.92
I 80: I-80/I-380/US-218 Inter to IA-965	Interstate	68.33	6094.49
I 80: IA-965 to IA-1	Interstate	59.74	6058.63
I 80: IA-38 to US-6	Interstate	67.42	5996.60
I 80: IA-1 to IA-38	Interstate	67.39	5970.98
I 80: W I-80/I-35/I-235 Inter to US-6	Interstate	55.93	5959.58
I 80: E I-80/I-35/I-235 Inter to I-80/US-65 Inter	Interstate	56.53	5953.93
US 20: I-29/I-129/US-75 Inter to US-75	Divided	67.23	1798.46
US 18: IA-14 to US-18/US-218	Divided	74.77	1728.49
US 18: US-218 to IA-14	Divided	69.47	1623.16
US 20: IA-21 to I-380/US-20/US-218 Inter	Divided	69.36	1586.21
US 218: IA-1 to I-80/I-380/US-218 Inter	Divided	65.56	1574.6
US 20: US-63 to IA-21	Divided	72.46	1484.14
US 34: US-218 W Jct to US-218 E Jct	Divided	64.57	1443.16
US 75: IA-376 to IA-3	Divided	68.14	1345.15
US 20: IA-27 to US-63	Divided	48.28	1334.29
US 20: IA-17 W Jct to IA-17 E Jct	Divided	74.14	1326.11
US 20: IA-31 W Jct to IA-31 E Jct	Non-Divided	65.00	1529.00
US 30: US-67 E Jct to IA/IL Border	Non-Divided	66.00	1070.00
US 18: US-75 N Jct to US-75 S Jct	Non-Divided	55.00	981.00

Corridor Description	Route Type	Composite Score	Avg. Combo AADT
US 30: NE/IA Border to I-29	Non-Divided	71.59	898.15
US 63: IA-9 to IA/MN Border	Non-Divided	60.16	822.86
US 63: US-18/IA-24 to IA-9	Non-Divided	71.26	822.47
US 18: IA-76 E Jct to IA/IL Border	Non-Divided	68.58	775.91
US 18: US-52 E Jct to IA-76 W Jct	Non-Divided	63.28	734.00
US 71: IA-7 S Jct to IA-7 N Jct	Non-Divided	65.27	718.00
US 20: US-52 to US-61	Non-Divided	32.23	710.68
I 35: East I-80/I-35/I-235 Inter	Systems Interchange	72.11	3168.33
I 80: I-80/I-74 Inter	Systems Interchange	75.59	3028.09
I 80: I-80/I-380/US-218 Inter	Systems Interchange	76.88	3019.78
I 80: I-80/US-65 Inter	Systems Interchange	69.85	2852.75
I 80: East I-80/I-29 Inter	Systems Interchange	76.82	2716.54
I 80: West I-80/I-35/I-235 Inter	Systems Interchange	67.01	2515.29
I 880: I-80/I-880 Inter	Systems Interchange	79.89	2344.05
I 80: I-80/I-280 Inter	Systems Interchange	77.39	2160.07
US 6: West I-80/I-29 Inter	Systems Interchange	73.74	1971.65
US 61: I-80/US-61 Inter	Systems Interchange	67.80	1949.90

* Abbreviations – Jct = Junction; Inter = Interchange; IA = Iowa Highway; US = U.S. Highway; I = Interstate Highway; IA/IL Border = Iowa-Illinois State Border; IA/NE Border = Iowa-Nebraska State Border.

Table 1.9: Lowest rated corridors by congestion index (V/C ratio)

Corridor Description	Route Type	Composite Score	Avg. Vol. / Capacity
I 235: W I-80/I-35/I-235 Inter to IA-28	Interstate	71.46	1.00
I 80: E I-80/I-35/I-235 Inter to I-80/US-65 Inter	Interstate	56.53	0.91
I 235: IA-28 to US-69	Interstate	67.58	0.89
I 80: IA-28 to IA-415	Interstate	56.63	0.89
I 80: W I-80/I-35/I-235 Inter to US-6	Interstate	55.93	0.88
I 80: US-69 to E I-80/I-35/I-235 Inter	Interstate	53.35	0.85
I 80: IA-415 to US-69	Interstate	53.31	0.82
I 80: US-6 to IA-141	Interstate	58.62	0.79
I 80: US-6 to IA-141	Interstate	58.62	0.79
I 80: US-169 to W I-80/I-35/I-235 Inter	Interstate	58.62	0.79
I 80: US-169 to W I-80/I-35/I-235 Inter	Interstate	58.62	0.79
I 35: E I-80/I-35/I-235 Inter to IA-160/IA-415	Interstate	73.09	0.78
I 380: I-80/I-380/US-218 Inter to I-380/US-30 Inter	Interstate	66.47	0.75

* Abbreviations – Jct = Junction; Inter = Interchange; IA = Iowa Highway; US = U.S. Highway; I = Interstate Highway; IA/IL Border = Iowa–Illinois State Border; IA/NE Border = Iowa–Nebraska State Border.

1.3 Mapping Analysis

The following section offers a series of maps, broken out by district and urban areas where multiple corridors converge. Upon request, maps can be created for any area within Iowa. For more information, please reference the [interactive online map](#).

For the sake of the document length, only 15 of the 68 urban areas within the state have been included within this report. They have been selected for the presence of many corridors and the largest number of miles analyzed by the model. No other criteria were used to determine which maps to include within this report. Map series based upon other administrative boundaries may be requested.

Table 1.10: Corridor count per district

District	# of Corridors	Segment Miles
District 1	201	2041.25
District 2	152	1772.58
District 3	160	1877.13
District 4	149	1708.36
District 5	145	1884.58
District 6	168	1920.91

*Segment miles based on administrative district boundaries, not operational boundaries.



Table 1.11: Corridor count per urban area

Urban Area	# of Corridors	Segment Miles
Des Moines	62	350.83
Davenport	32	155.05
Waterloo	23	111.79
Cedar Rapids	21	153.82
Sioux City	20	87.40
Iowa City	18	81.51
Council Bluffs	16	71.08
Dubuque	16	51.56
Ottumwa	10	45.04
Clinton	9	31.75
Oskaloosa	9	25.65
Muscatine	8	36.02
Ames	8	35.59
Spirit Lake	7	28.42
Mason City	7	28.09

Figure 1.12: District 1 map

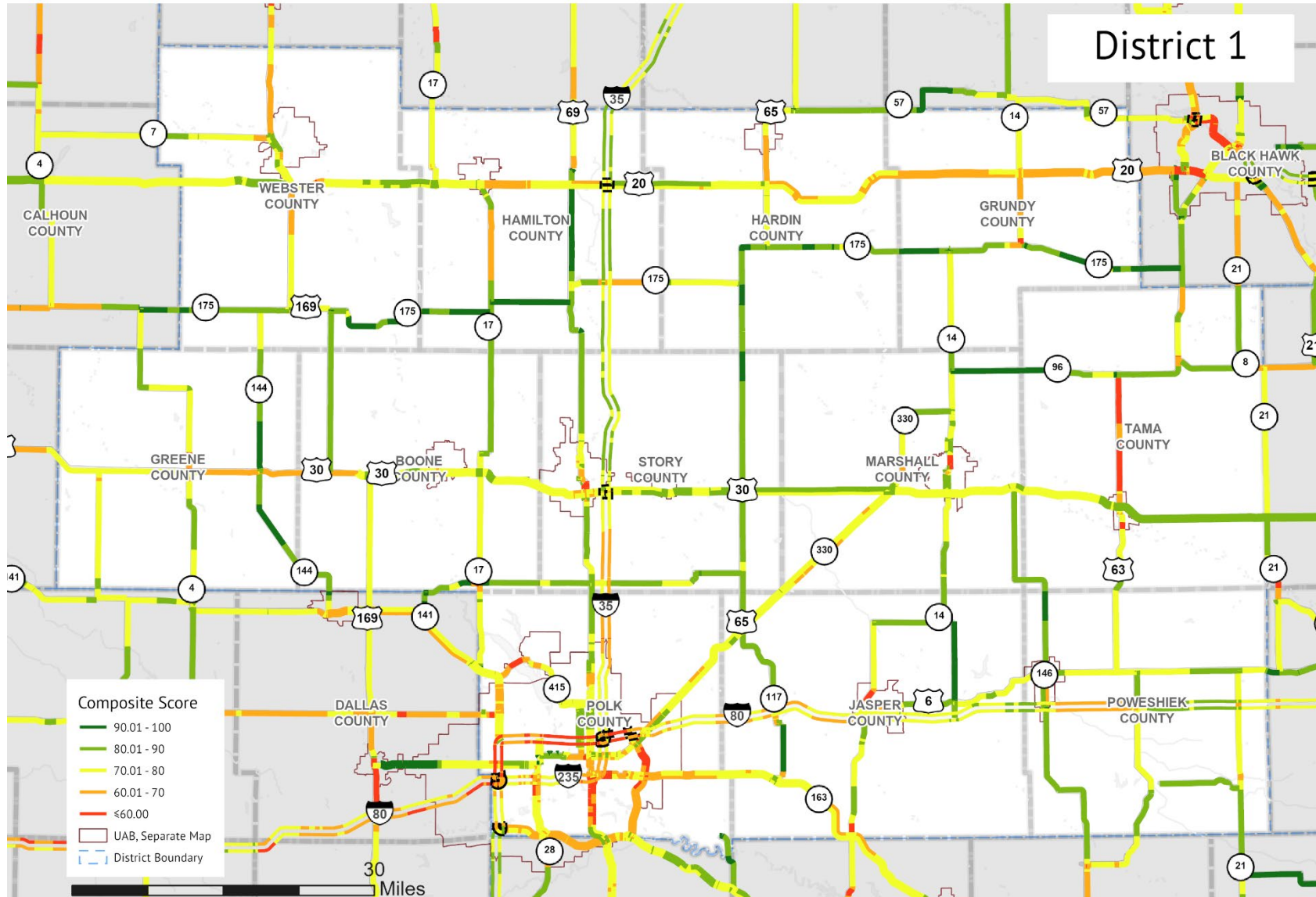




Figure 1.13: District 2 map

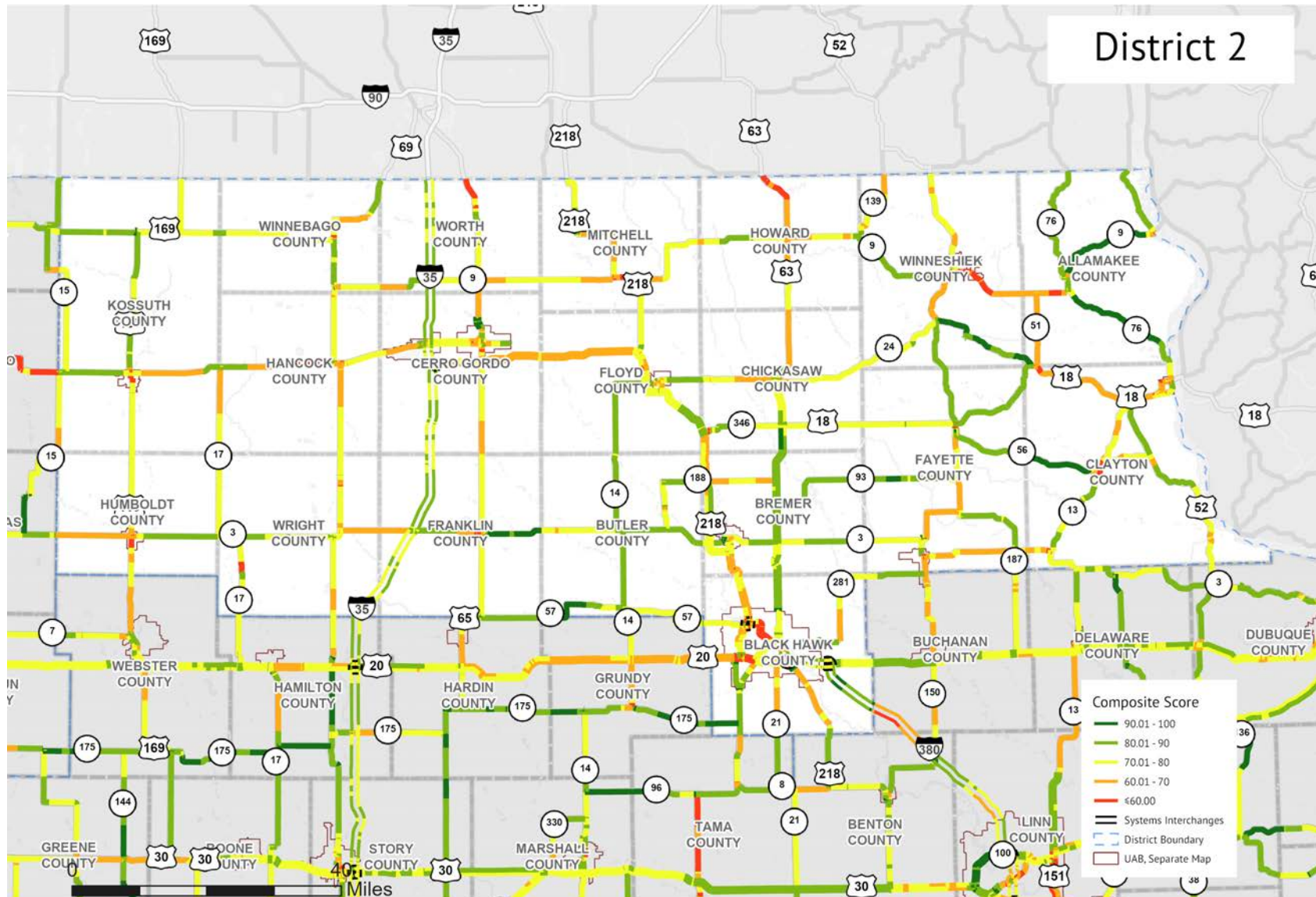


Figure 1.14: District 3 map

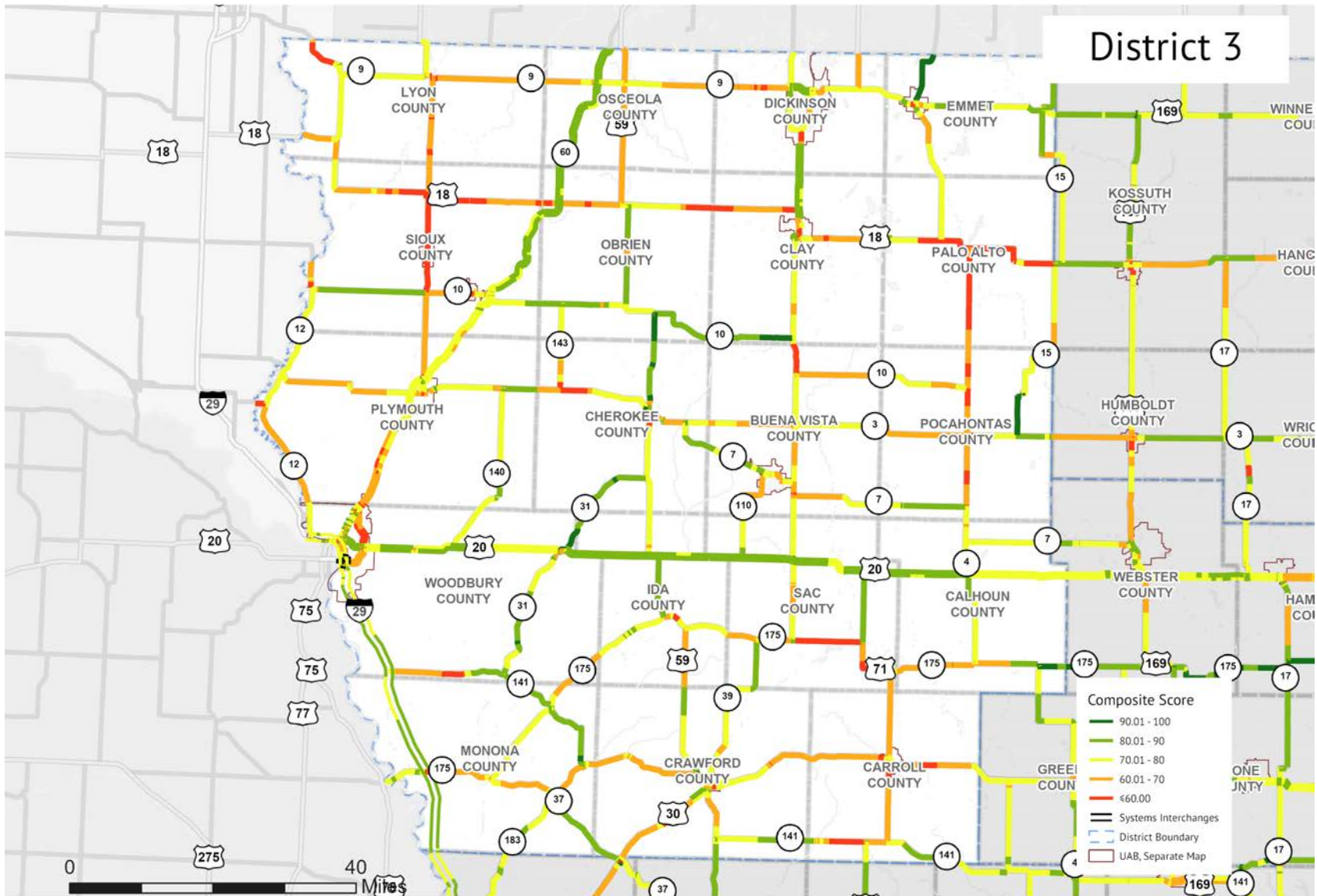




Figure 1.15: District 4 map

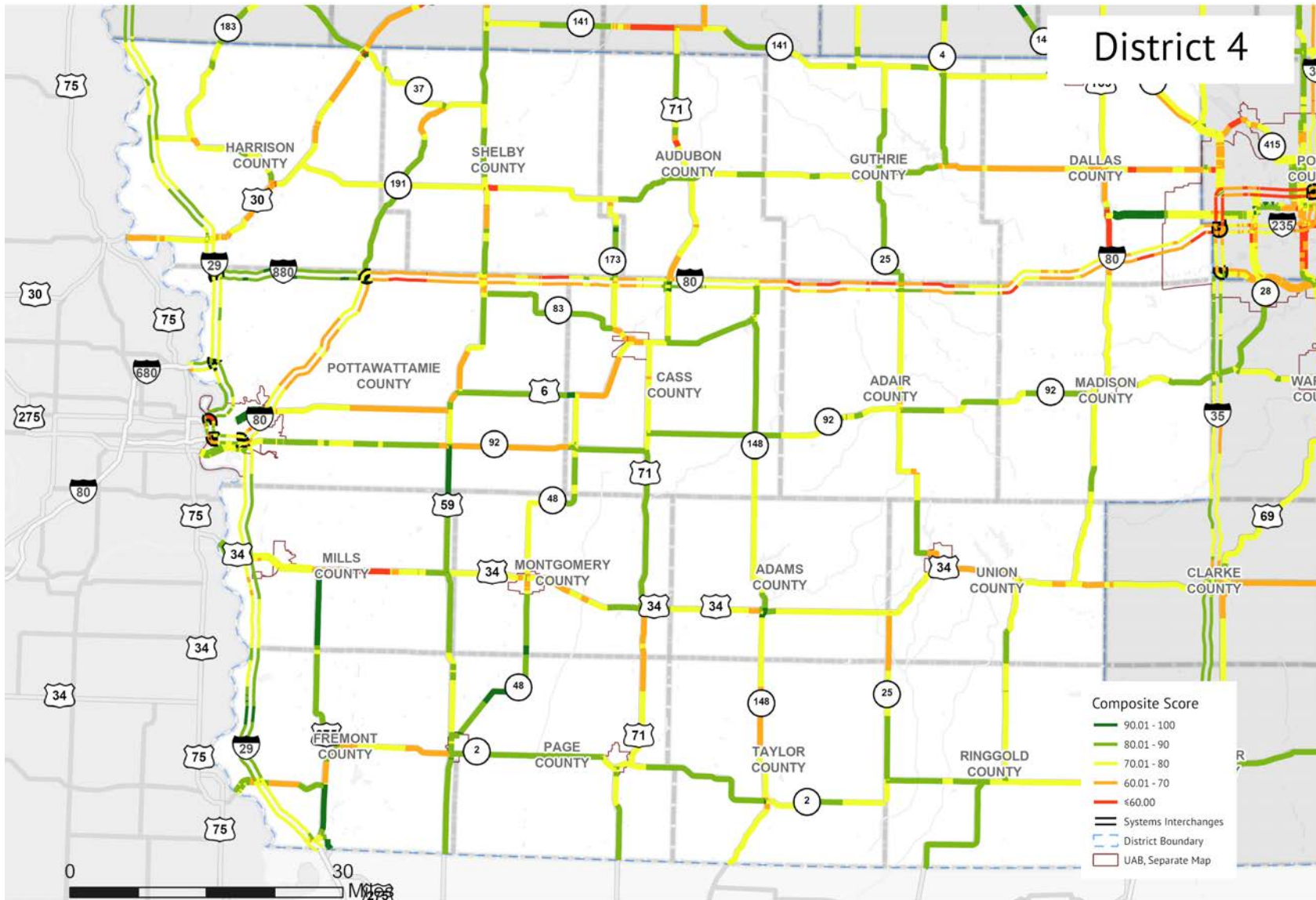


Figure 1.17: District 6 map

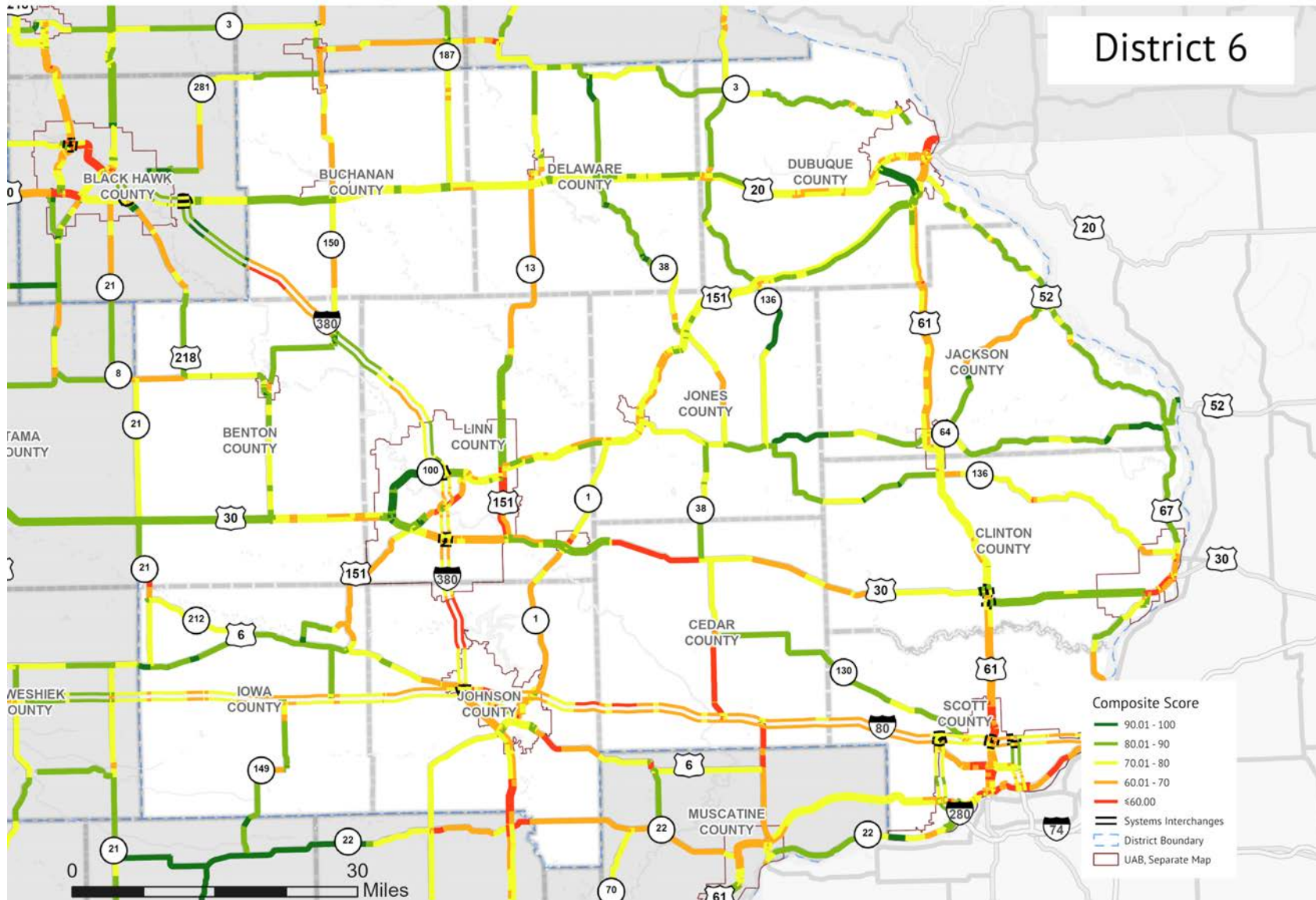


Figure 1.18: Urban area – Des Moines

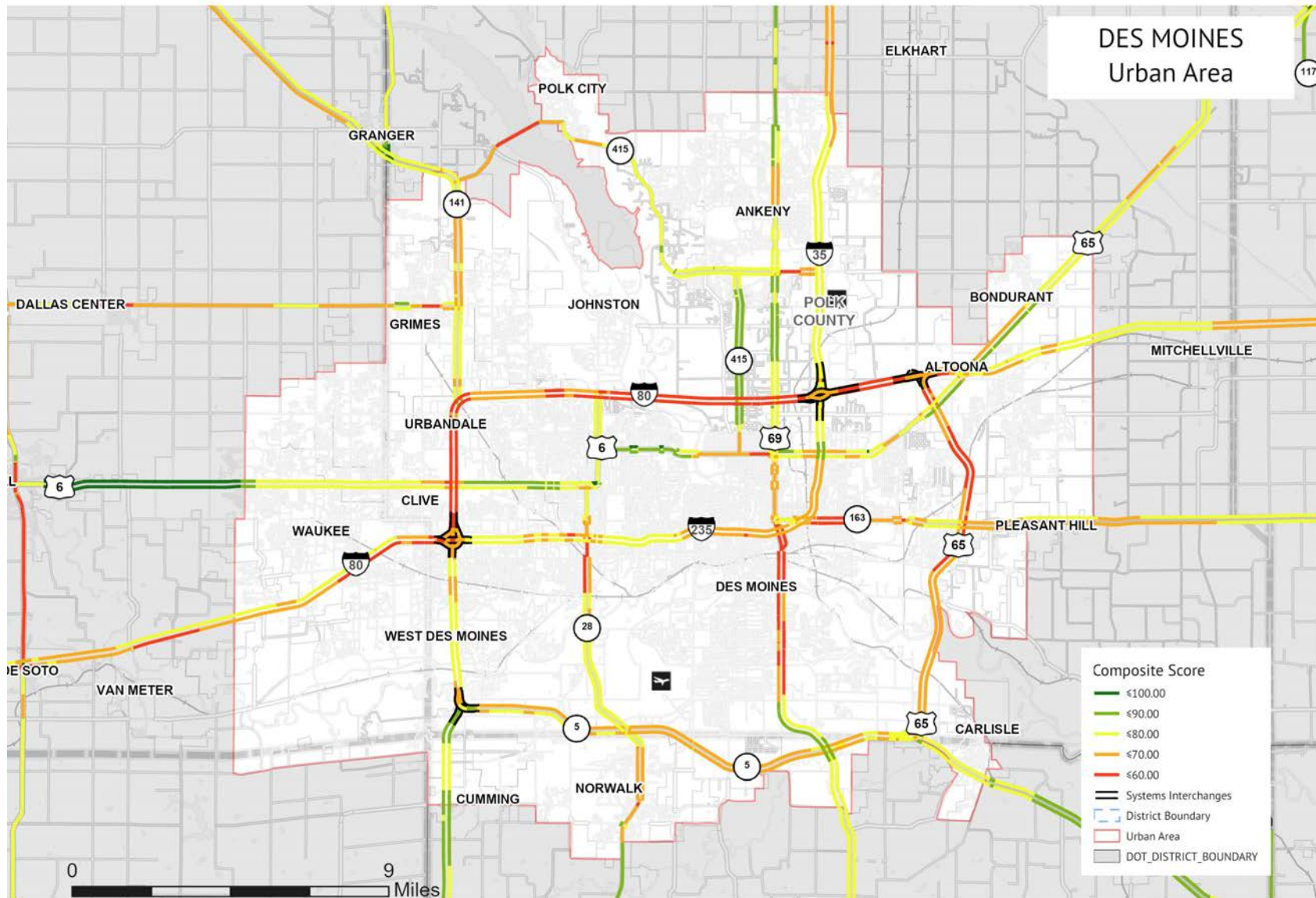


Figure 1.19: Urban area – Cedar Rapids

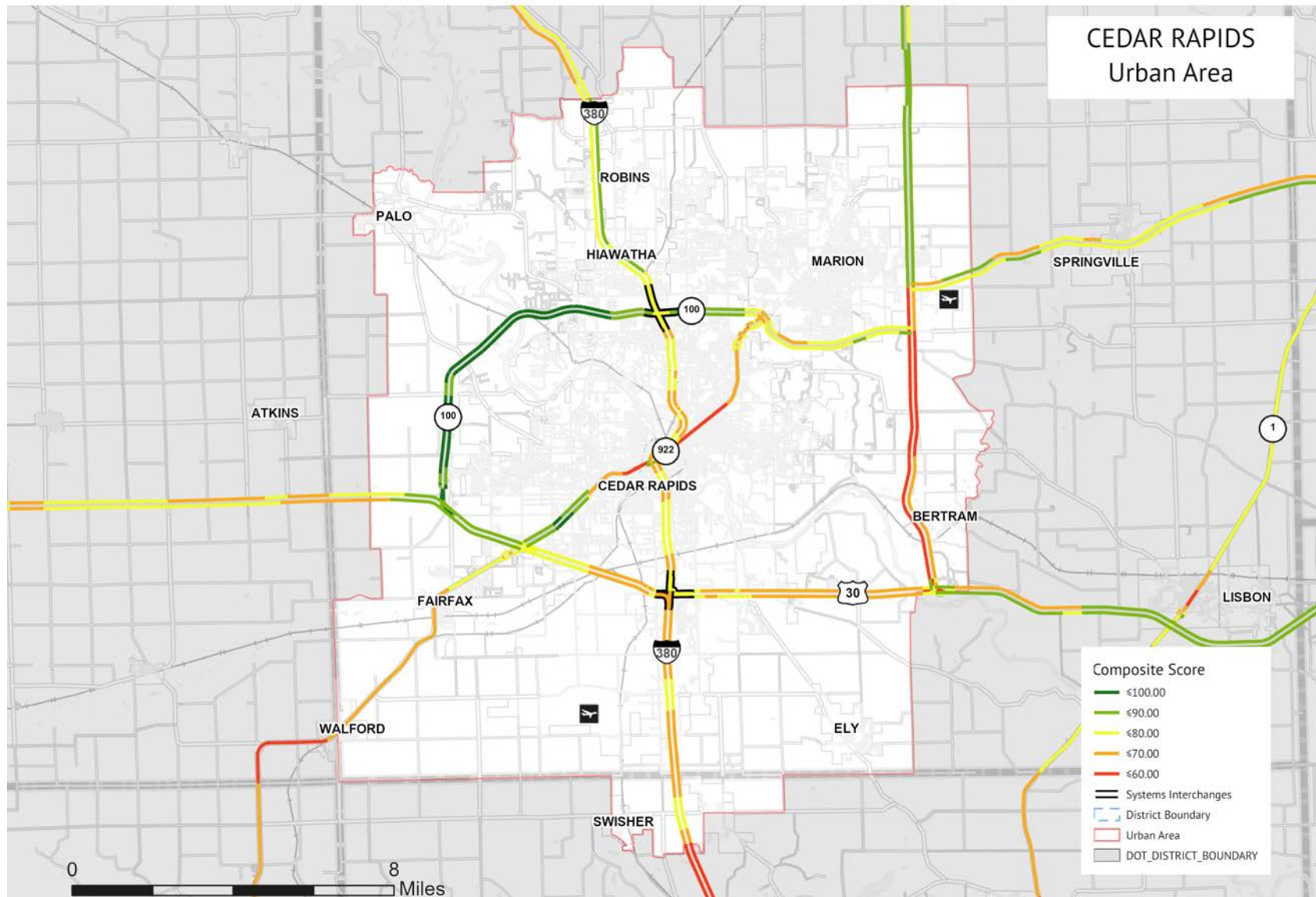


Figure 1.20: Urban area – Davenport

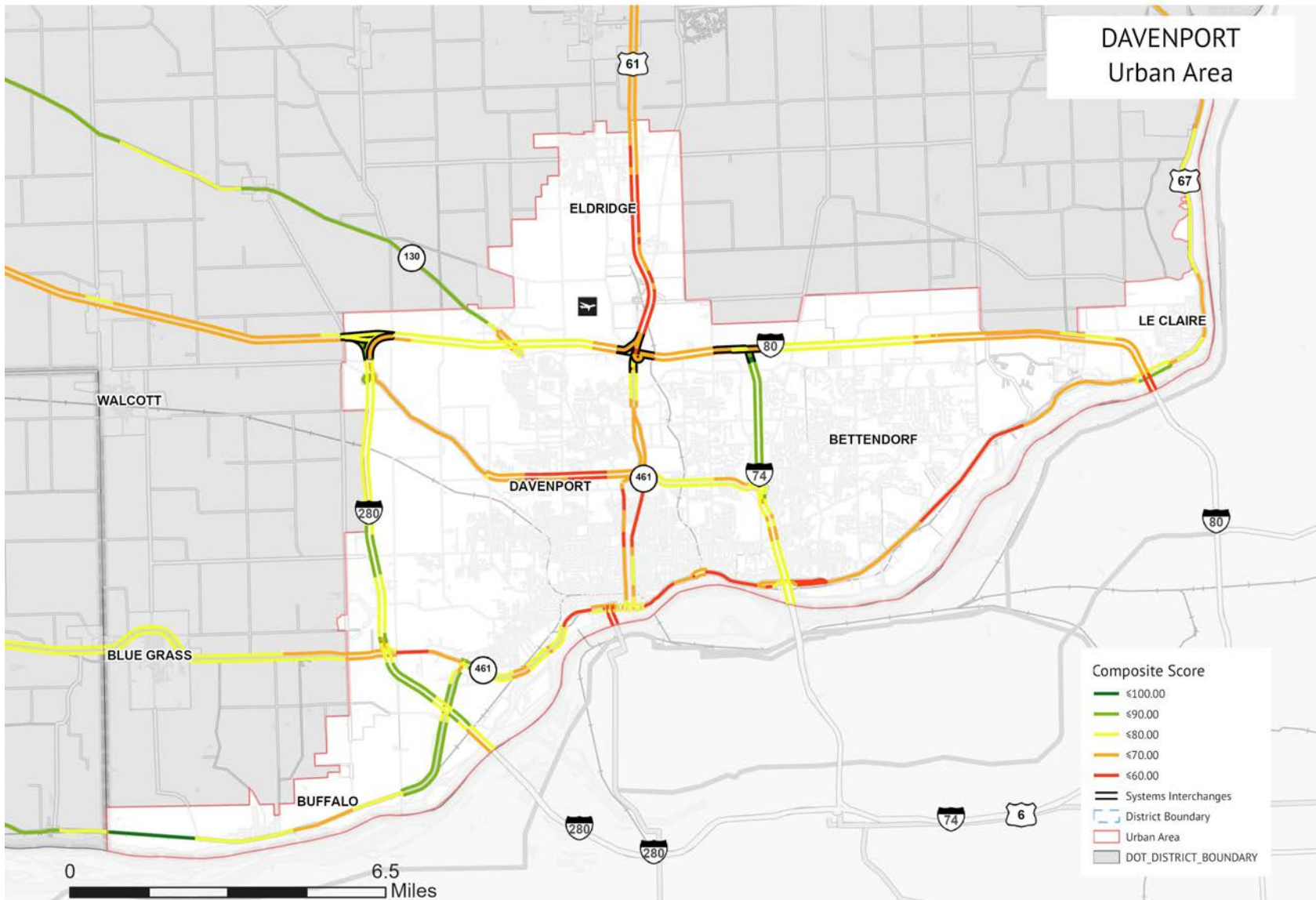




Figure 1.21: Urban area – Waterloo

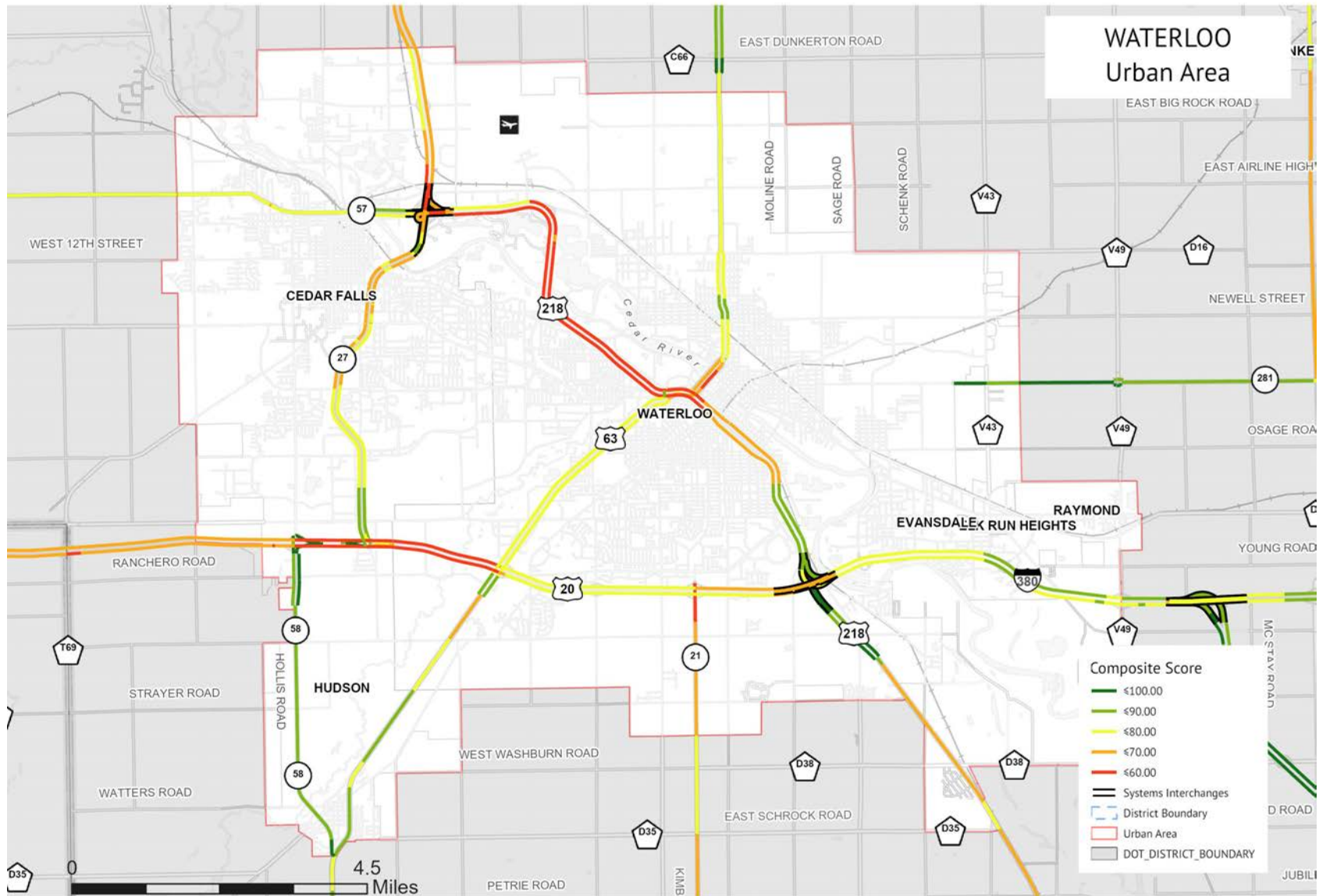


Figure 1.22: Urban area – Iowa City

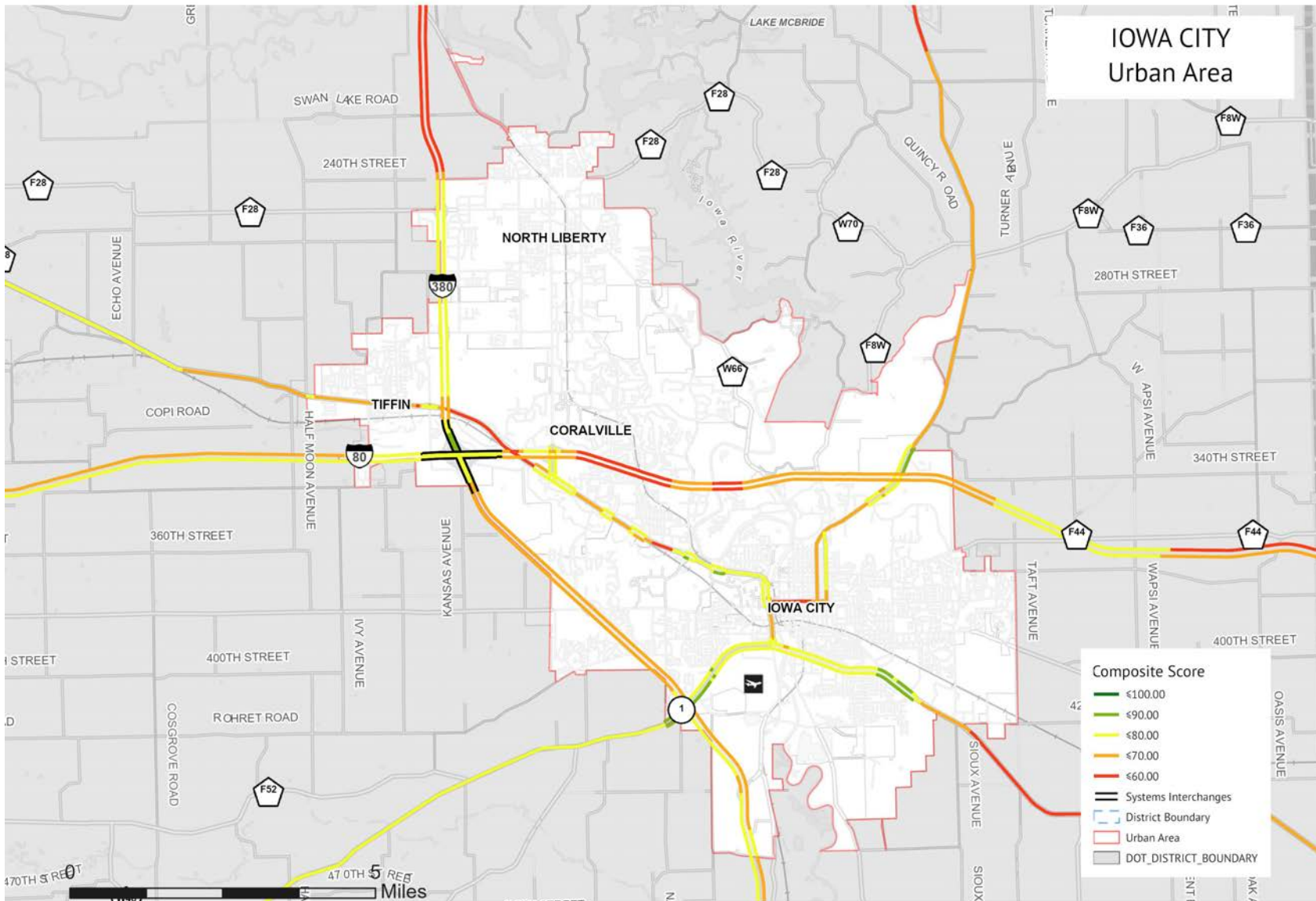




Figure 1.23: Urban area – Sioux City

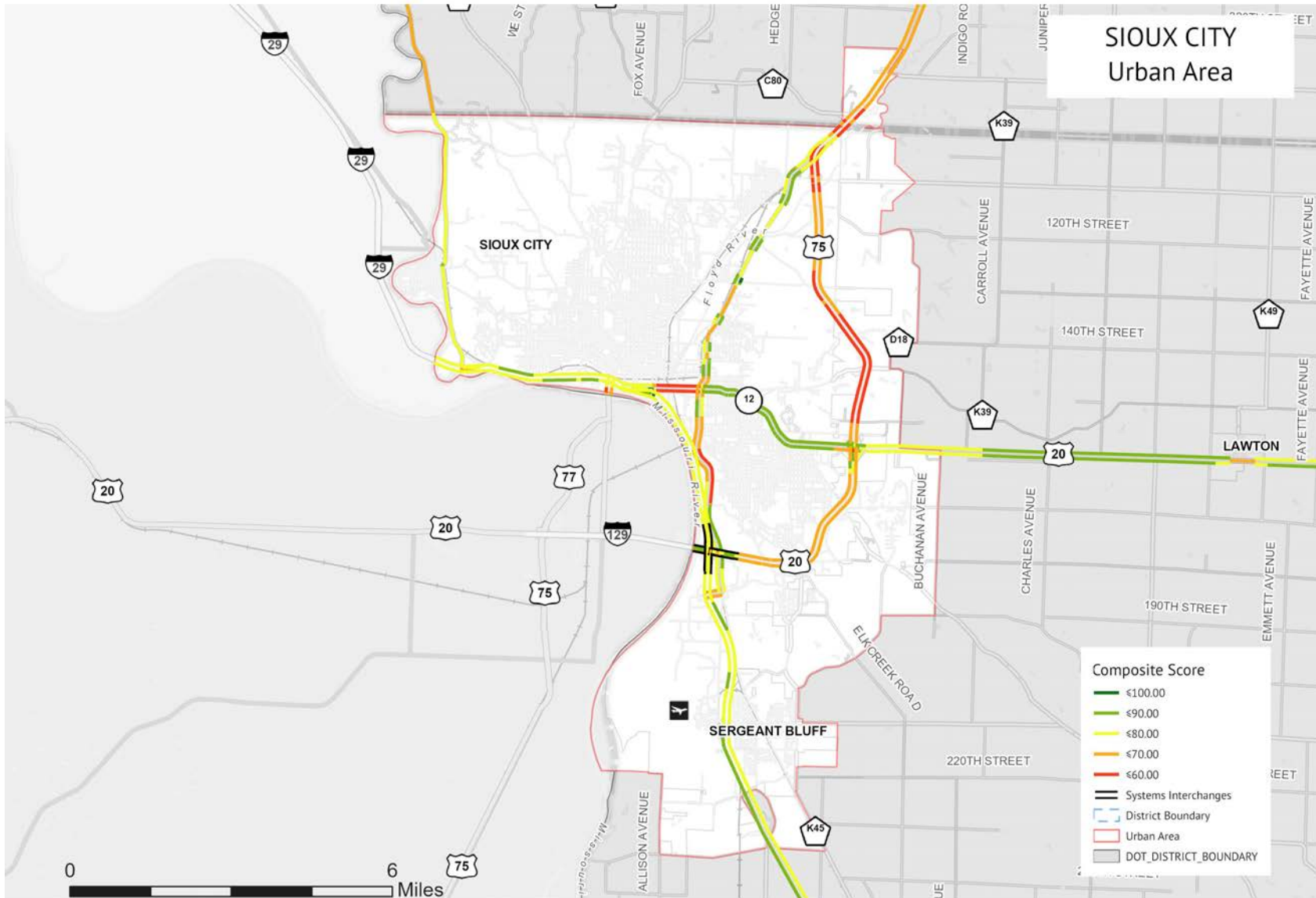


Figure 1.24: Urban area – Council Bluffs

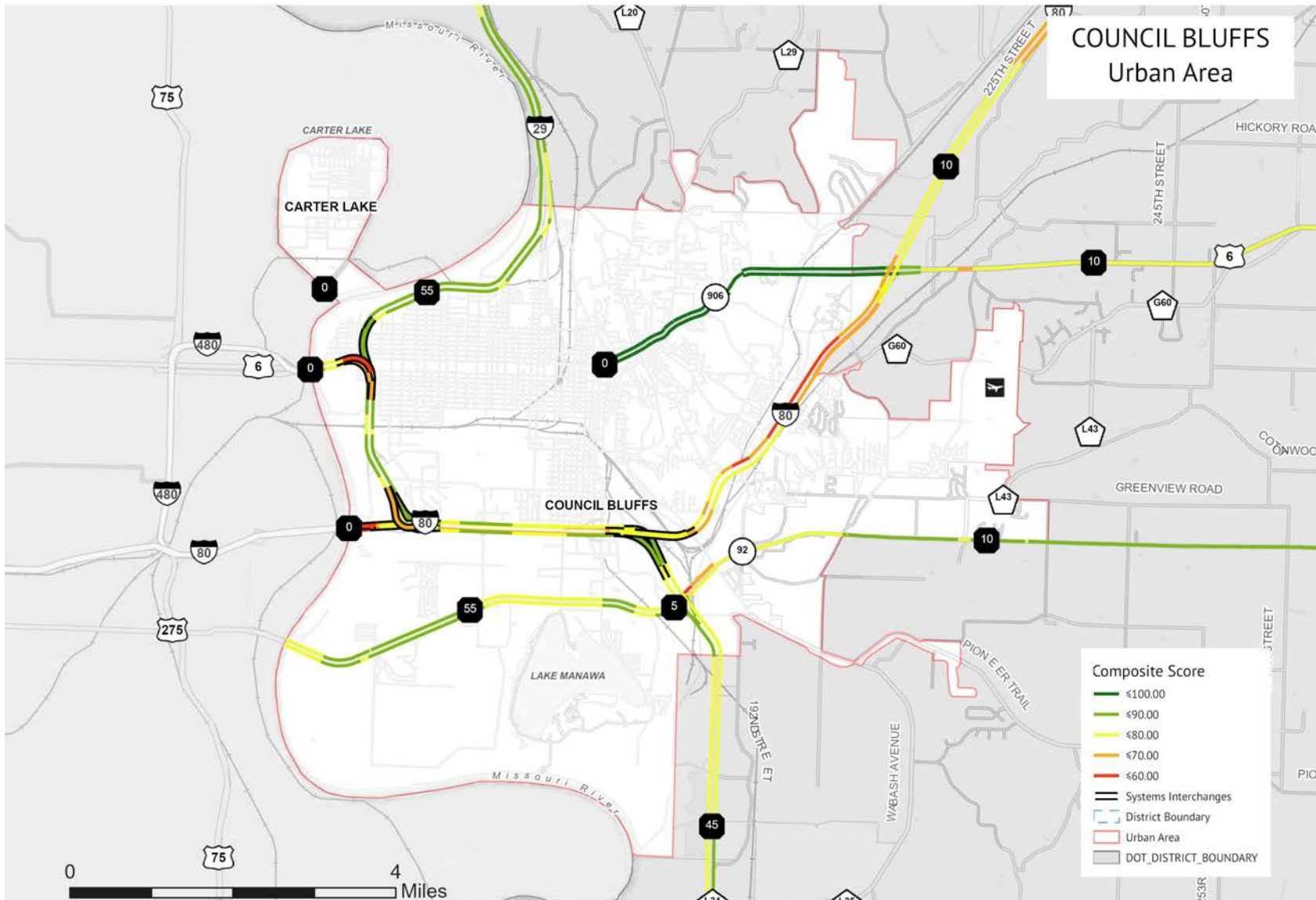


Figure 1.25: Urban area – Dubuque

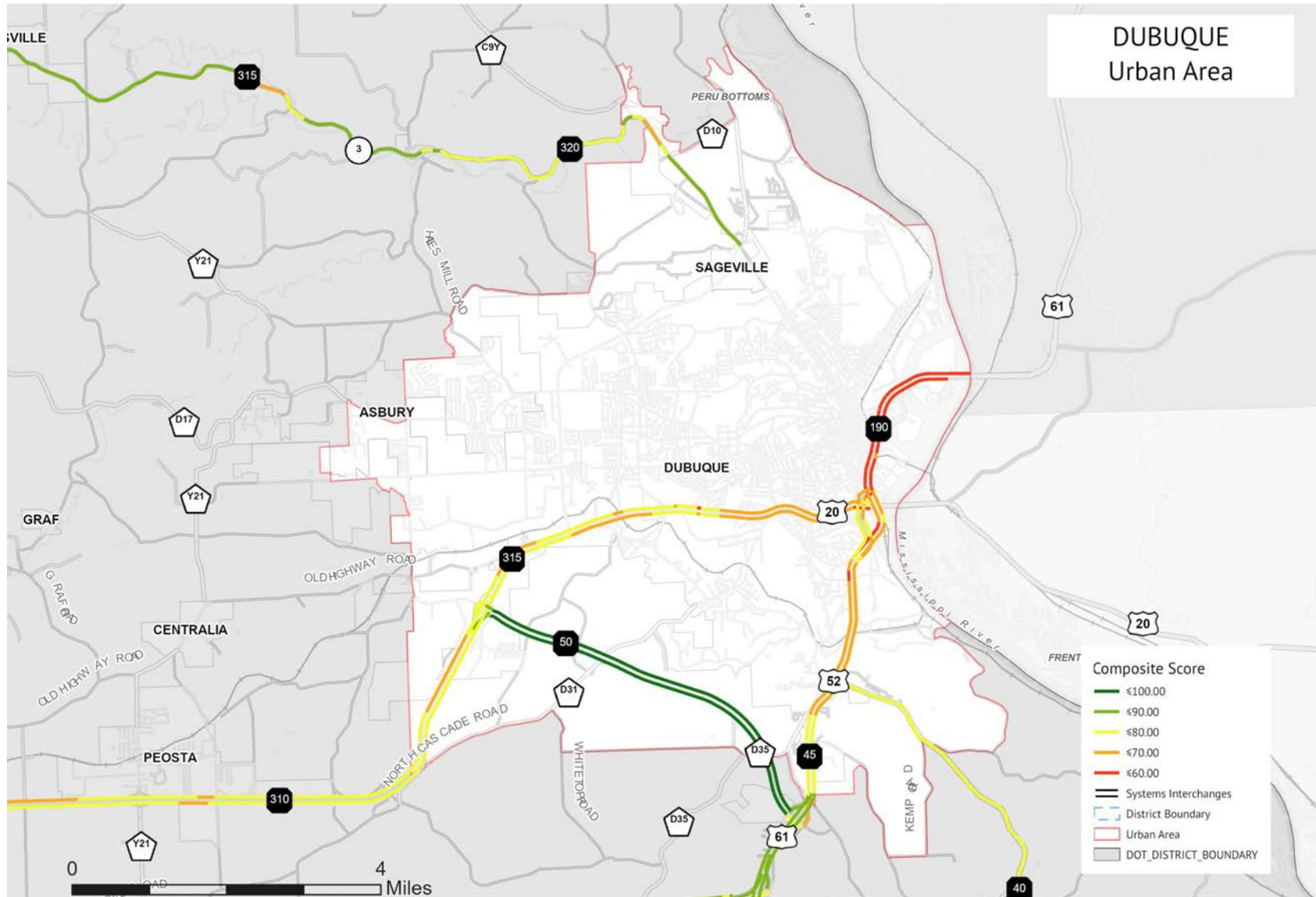


Figure 1.26: Urban area – Ames

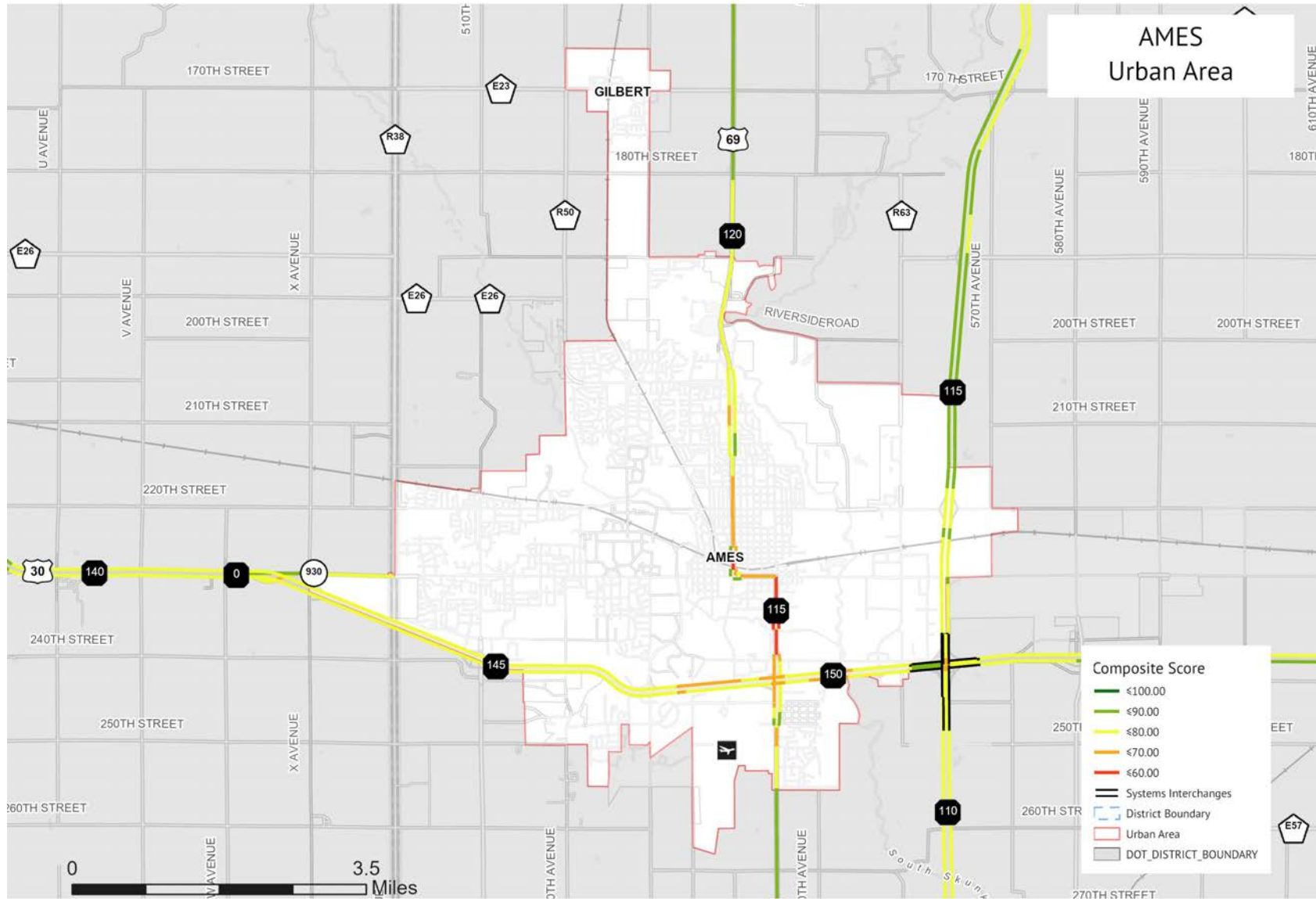




Figure 1.27: Urban area – Clinton

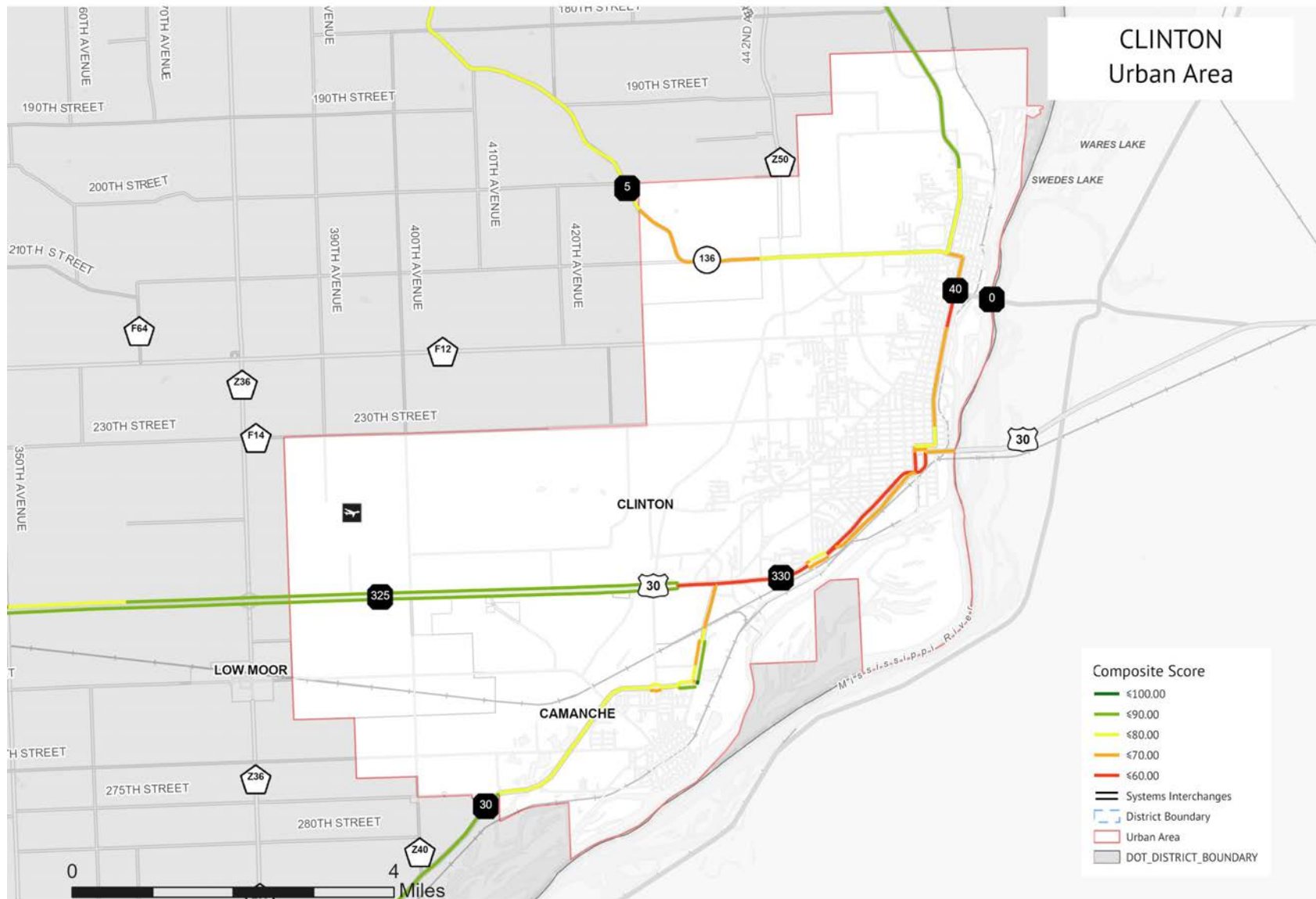


Figure 1.28: Urban area – Burlington

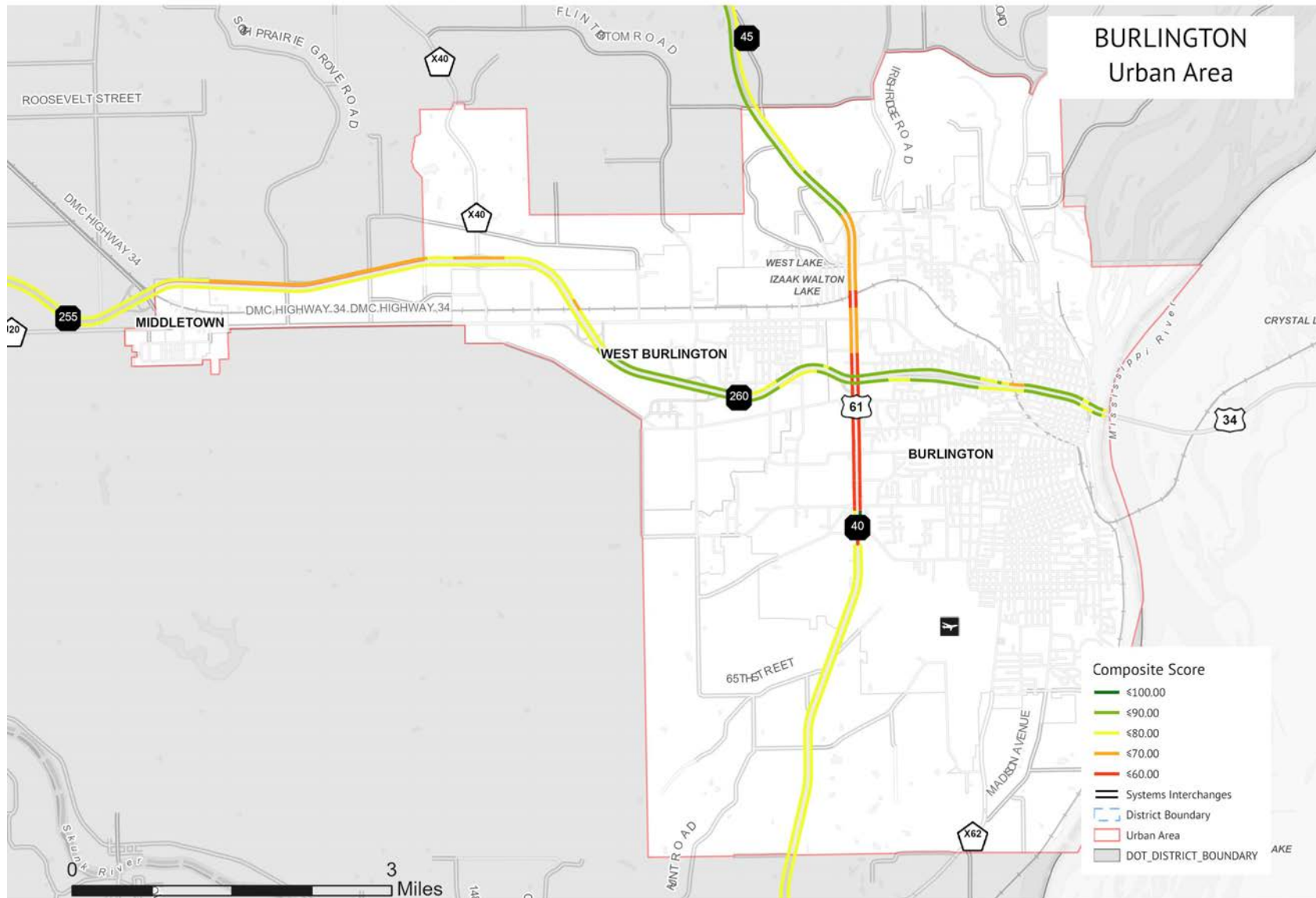




Figure 1.29: Urban area – Mason City

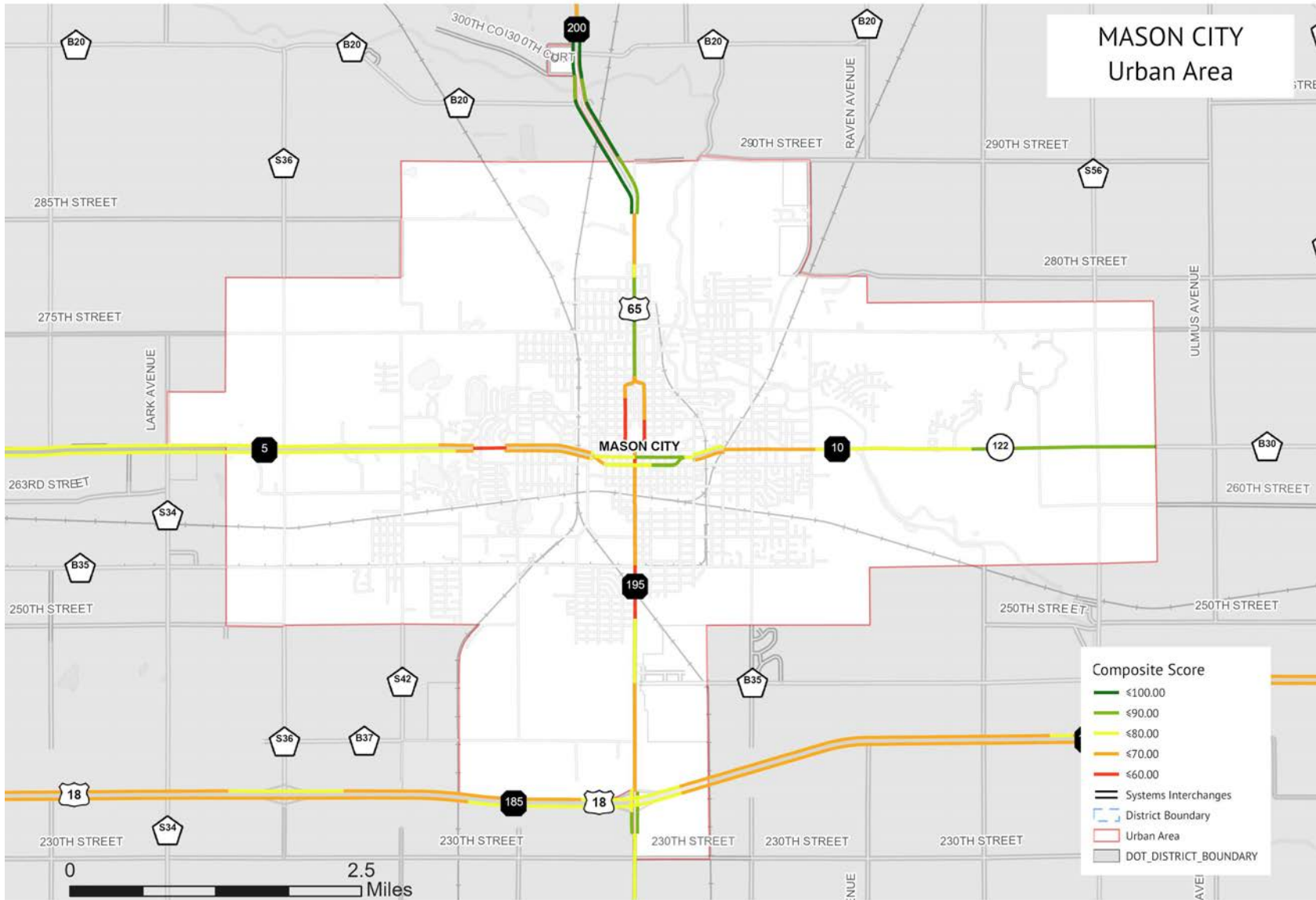
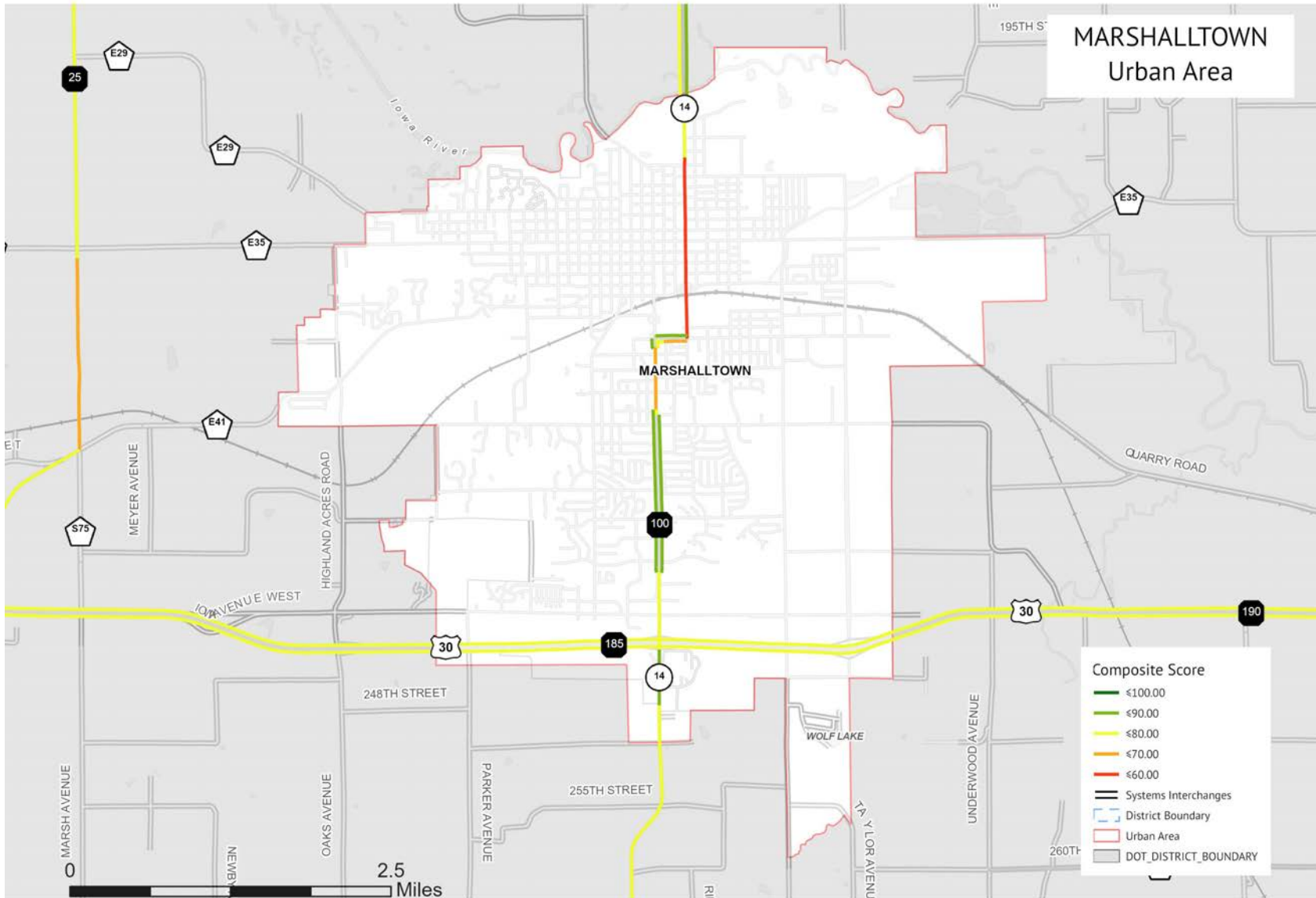


Figure 1.30: Urban area – Marshalltown





This page intentionally left blank.



2. SYSTEM CONDITION & TRENDS





2.1 System Condition Summary

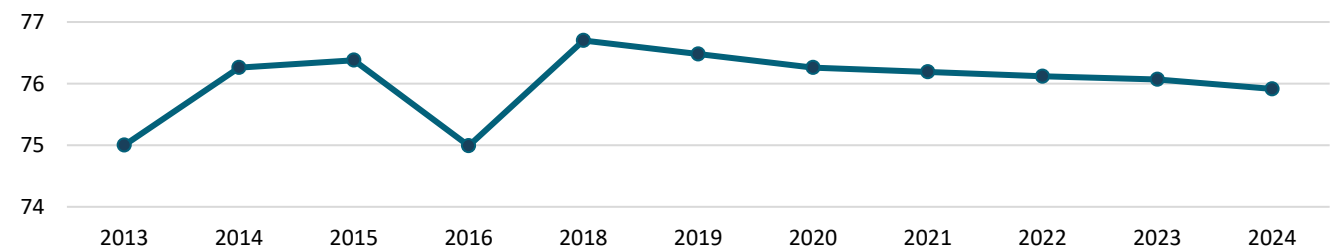
The overall distribution of segment-level ICE composite ratings in 2024 ranged from 32 to 99.5, with the system-wide average of 75.9.

Table 2.1: Average composite scores for Interstate, Divided, and Non-Divided Highways by area type

Area Type	Total Mileage	Avg. Score	Total INT	Avg. INT Score	Total DIV	Avg. DIV Score	Total NDIV	Avg. NDIV Score	Total SI	Avg. SI Score
Urban (Within UAB, Within CL)	1319	72.2	269.5	72.6	631	73.7	350.3	68.7	68.1	75.2
Sub-Urban (Within UAB, Outside CL)	517.4	74.8	66.1	70.0	300.8	76.2	140.0	74.0	10.4	73.4
Small City (Outside UAB, Within CL)	548.3	74.9	21.0	71.0	88.8	75.6	438.0	75.0	0.4	89.2
Rural (Outside UAB, Outside CL)	8840.8	76.6	1157.3	76.0	1980.5	76.3	5681.4	76.8	21.5	80.4

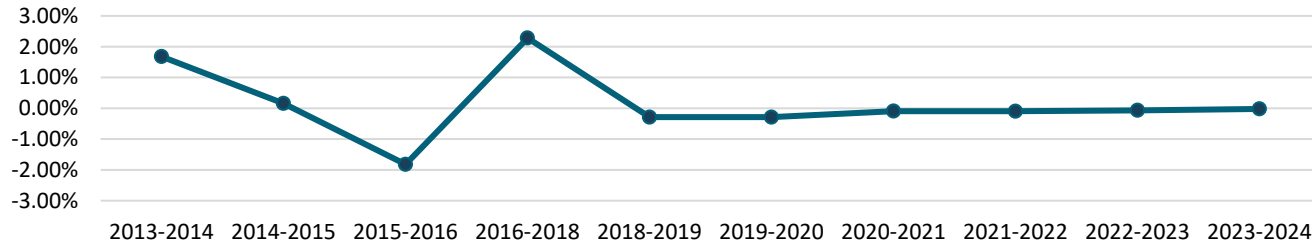
**UAB stands for urban area boundary; CL stands for city limit*

Figure 2.2a: System wide average ICE composite rating



This chapter offers a brief summary of Iowa's highway system and examines some of the key trends that have affected the system and are projected to have future impacts. This information was evaluated using the ICE results from the five most recent analysis years and is meant to offer trend analysis on system performance for the entire Primary Highway System.

Figure 2.2b: System wide ICE rating, percent change



Condition by route type

Figure 2.3 shows the distribution of the system by route type and the percentage of segmentation within each ICE composite rating cohort. The conditions of each route type are compared to each other to give some context on how each is performing. The system percentages by route type (Interstate, Divided, Non-Divided, and Systems Interchange) have remained similar since 2013.

Figure 2.3a: Composite score of Interstate segments as a percentage of the Primary Highway Network

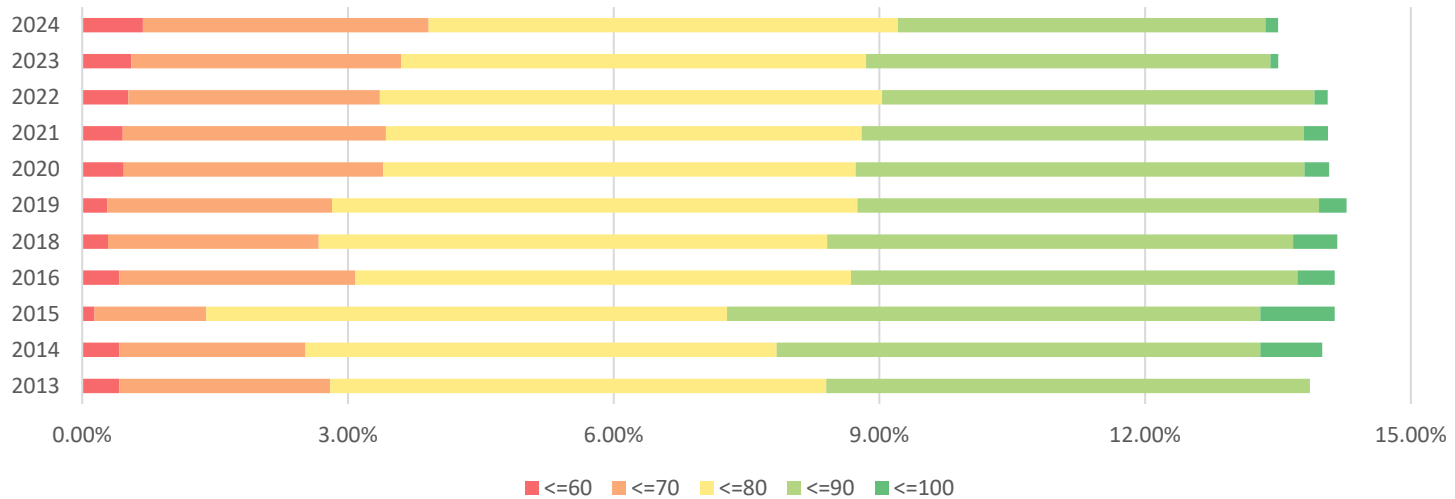


Figure 2.3b: Composite score of divided segments as a percentage of the Primary Highway Network

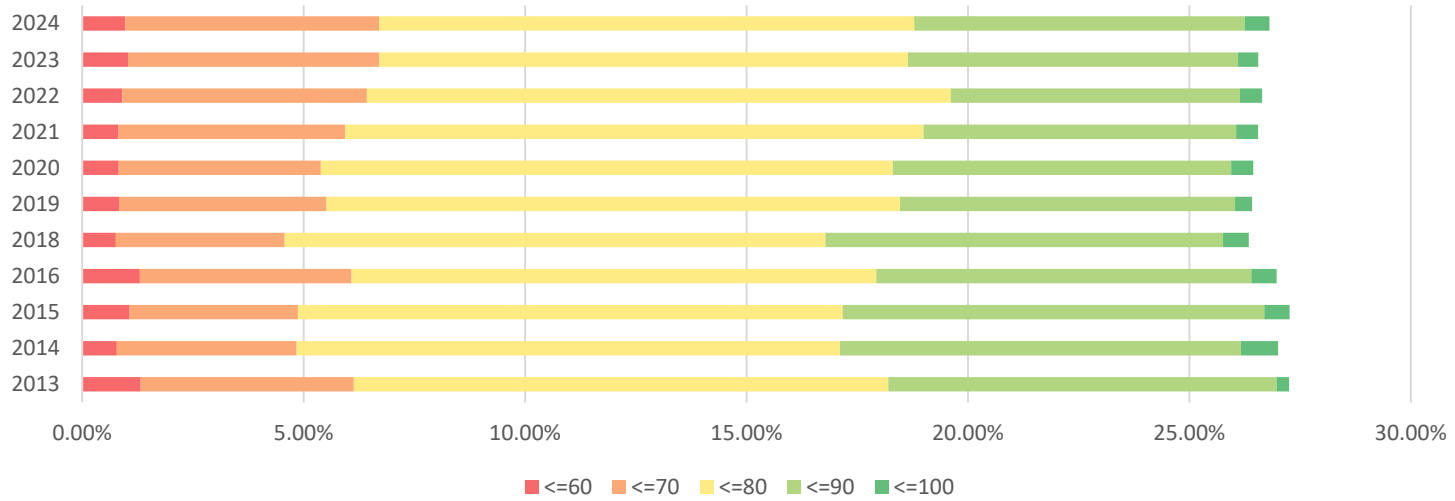


Figure 2.3c: Composite score of non-divided segments as a percentage of the Primary Highway Network

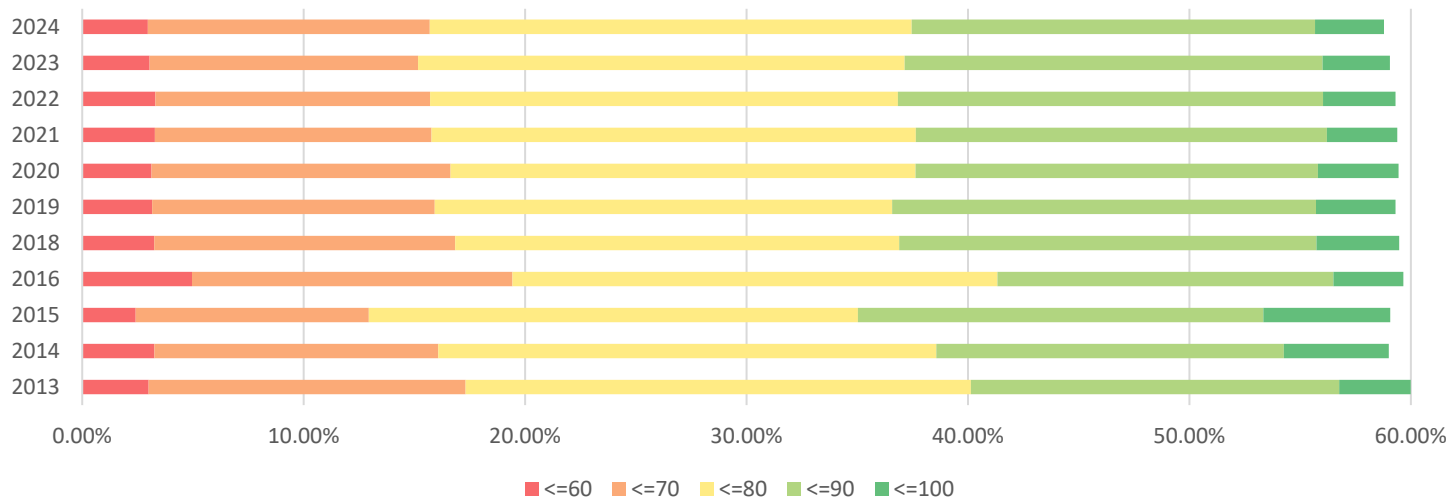


Figure 2.3d: Composite score of all segments as a percentage of the Primary Highway Network

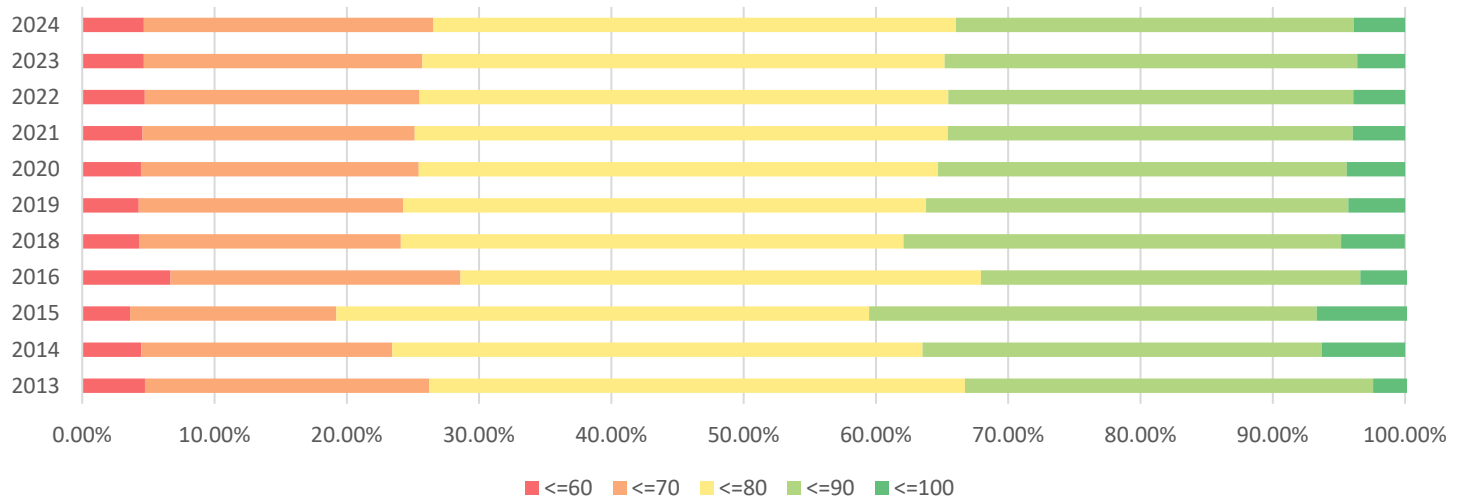
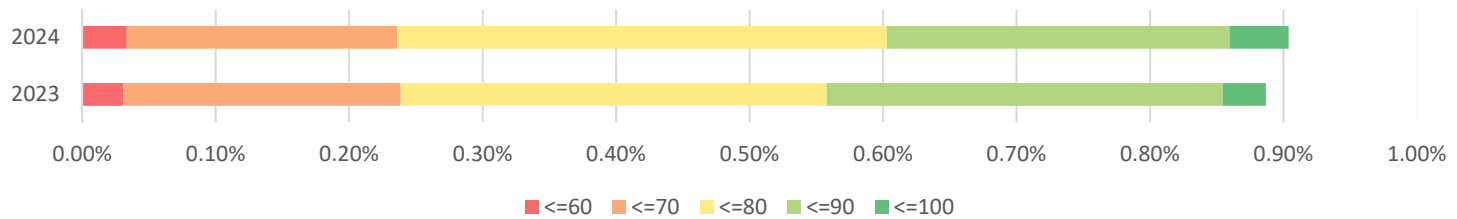


Figure 2.3e: Composite score of systems interchange segments as a percentage of the Primary Highway Network





Interstates

Table 2.4 shows the ICE composite ratings across the entire Interstate system, organized by route for 2013-2024.

Table 2.4: Interstate average ICE composite rating

Route	2013	2014	2015	2016	2018	2019	2020	2021	2022	2023	2024
I-29	81.70	84.40	84.40	82.50	83.50	83.23	82.70	81.90	81.90	81.20	80.80
I-35	81.50	81.20	82.80	81.00	82.80	82.02	81.70	80.80	80.20	80.10	79.60
I-74	79.60	81.00	83.10	80.00	77.50	78.75	76.80	78.70	83.80	80.40	79.70
I-80	70.50	71.30	73.40	70.70	71.30	71.14	70.20	70.20	69.90	69.30	68.90
I-129	78.50	74.80	72.60	77.90	83.20	82.77	85.40	85.10	83.20	86.20	85.00
I-235	71.30	70.90	74.20	72.50	73.70	74.04	72.30	71.80	71.90	68.60	70.10
I-280	80.10	77.00	81.70	79.10	76.10	75.81	76.70	76.60	76.90	77.40	79.00
I-380	72.90	77.90	81.80	76.50	76.40	74.97	75.30	75.80	75.00	74.90	74.50
I-480	65.20	62.60	62.20	62.20	62.00	62.02	60.20	78.90	69.80	68.90	71.10
I-680	80.60	79.60	81.70	76.60	84.4	85.57	85.80	82.80	81.40	76.80	77.00
I-880						88.3	88.20	87.80	87.10	88.70	86.30

Figure 2.5a: Percent change over previous report year composite score, Interstates I-29, I-35, I-74, and I-80

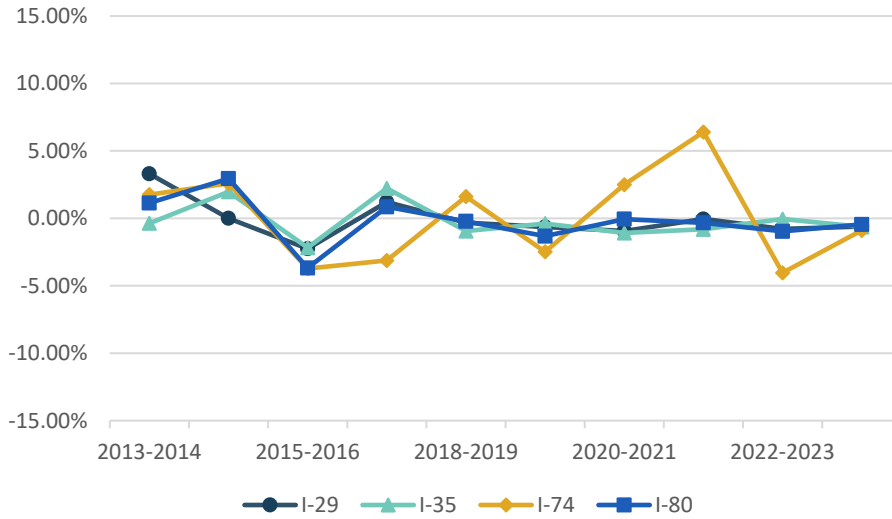


Figure 2.5b: Percent change over previous report year composite score, Interstates I-129, I-235, I-280, and I-380

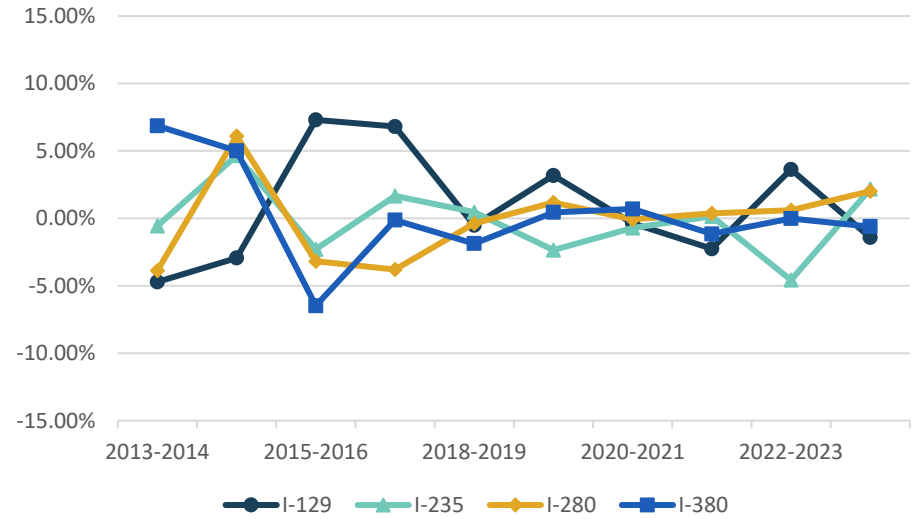
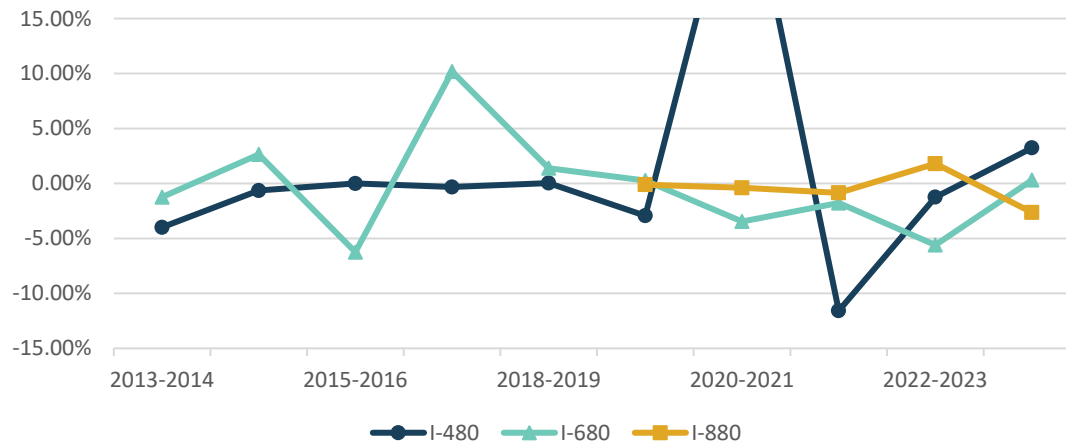


Figure 2.5c: Percent change over previous report year composite score, Interstates I-480, I-680 and I-880



*The anomalous percent change on I-480 between 2020 and 2022 can be attributed to a combination of new construction and a transfer of jurisdiction of certain road segments that occurred on 5/27/22



Condition by District

To compare the condition breakdown, Table 2.6 shows the average ICE rating for segments within each Iowa DOT district and Table 2.8 shows the lowest-rated corridor. District 3 holds the lowest average ICE composite rating with an average 74.3.

Table 2.6: District wide average ICE rating

District	2013	2014	2015	2016	2018	2019	2020	2021	2022	2023	2024
District 1	73.5	76.2	75.9	75.6	76.6	77.5	77.4	77.0	76.7	77.0	76.8
District 2	74.8	76.6	75.6	75.5	76.1	77.0	76.1	76.5	75.9	76.8	76.4
District 3	74.2	76.0	76.1	74.0	76.9	75.9	74.6	75.2	74.8	75.5	74.3
District 4	75.4	78.0	77.9	77.0	78.3	78.5	78.3	77.3	77.8	77.4	77.1
District 5	75.2	76.9	76.9	75.4	75.9	75.9	76.5	76.2	76.6	75.6	75.7
District 6	71.8	73.9	73.1	72.7	74.3	74.4	75.2	74.9	75.0	74.4	75.2

Figure 2.7: Percent change over previous report year average composite score, districts

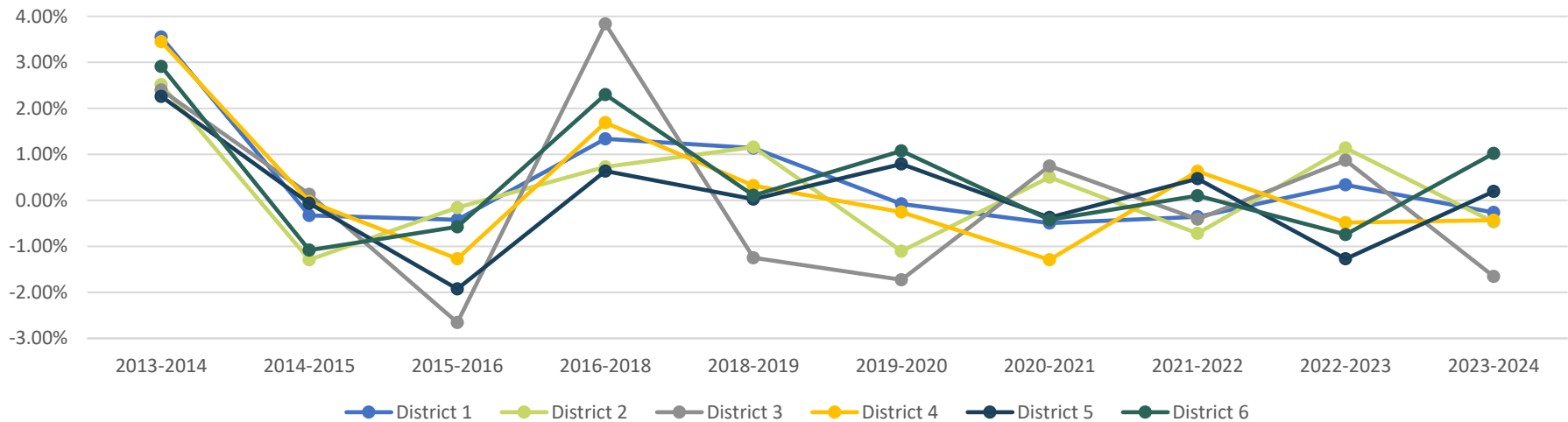


Table 2.8: Lowest rated corridor per district

District	ICE Corridor	Corridor Length, mi.	Avg. Composite Score
District 1	US 20: IA-27 to US-63	1.64	47.79
District 2	US 20: IA-27 to US-63	1.64	48.79
District 3	US 18: US-75 North Junction to US-75 South Junction	1.00	55.00
District 4	US 30: IA-37 North Junction to US-59 South Junction	0.04	49.00
District 5	US 218: IA-22 to IA-1	10.48	53.50
District 6	US 20: US-52 to US-61	0.30	32.23



This page intentionally left blank.

●● APPENDIX 1: PLANNING CORRIDORS





Table A.1: Planning corridors

Corridor ID	Corridor Description	Counties	Centerline Mileage	Route Type	2 Year Change	2024 Composite	PCI	IRI	PASS	SU	COMBO	V/C	BCI
1-1	IA 1: IA-2 to IA-16 South Junction	VAN BUREN	10.36	NDIV	-4.32	77.03	7.04	3.29	6.73	8.31	8.41	9.40	9.00
1-2	IA 1: IA-16 South Junction to IA-16 North Junction	VAN BUREN	2.22	NDIV	1.08	74.68	7.12	2.58	7.00	7.00	8.00	9.00	
1-3	IA 1: IA-16 North Junction to US-34	JEFFERSON, VAN BUREN	10.55	NDIV	-0.08	72.71	6.86	3.23	6.55	6.00	8.00	9.27	7.00
1-4	IA 1: US-34 to IA-78 West Junction	JEFFERSON, KEOKUK	13.54	NDIV	1.82	86.04	9.11	6.82	6.81	7.09	9.02	9.27	8.00
1-5	IA 1: IA-78 West Junction to IA-78 East Junction	KEOKUK, WASHINGTON	7.60	NDIV	1.31	80.71	8.87	5.00	7.79	7.00	7.00	9.79	9.00
1-6	IA 1: IA-78 East Junction to IA-92 South Junction	WASHINGTON	10.54	NDIV	-3.44	65.61	5.09	1.04	6.67	7.00	8.00	9.71	9.00
1-7	IA 1: IA-92 South Junction to IA-92 North Junction	WASHINGTON	3.07	NDIV	-4.42	76.07	7.88	4.84	3.31	5.91	7.00	9.00	
1-8	IA 1: IA-92 North Junction to IA-22	WASHINGTON	10.26	NDIV	-0.33	76.69	7.94	6.83	3.86	5.00	7.00	8.97	8.74
1-9	IA 1: IA-22 to US-218	JOHNSON, WASHINGTON	15.13	NDIV	-0.96	78.36	9.12	7.83	2.30	1.39	6.18	8.04	9.71
1-10	IA 1: US-218 to US-6 South Junction	JOHNSON	1.86	DIV	-0.40	79.63	8.19	6.51	2.42	6.28	9.00	6.85	8.20
1-11	IA 1: US-6 North Junction to I-80	JOHNSON	3.63	NDIV	-2.01	67.00	5.72	1.79	2.49	5.45	9.56	7.30	8.70
1-12	IA 1: I-80 to US-30	JOHNSON, LINN	17.52	NDIV	-3.90	67.68	7.75	4.38	1.47	2.24	5.52	7.27	8.99
1-13	IA 1: US-30 to US-151	JONES, LINN	12.30	NDIV	-3.27	75.25	7.40	5.36	3.61	5.75	7.05	8.80	9.00
2-1	IA 2: NE/IA Border to I-29	FREMONT	3.12	DIV	3.59	77.66	8.45	5.52	8.02	8.02	5.06	9.00	8.80
2-2	IA 2: I-29 to US-275	FREMONT	7.37	NDIV	1.73	77.56	7.70	4.44	8.79	9.73	8.77	9.98	5.42
2-3	IA 2: US-275 to US-59	FREMONT, PAGE	12.78	NDIV	-1.54	68.43	6.15	2.10	7.32	8.00	8.00	9.32	7.00
2-4	IA 2: US-59 to US-71 West Junction	PAGE	18.84	NDIV	-3.77	82.23	8.79	6.58	5.89	7.00	7.00	8.99	9.00
2-5	IA 2: US-71 East Junction to IA-148 West Junction	PAGE, TAYLOR	17.11	NDIV	-0.79	84.43	8.43	5.89	7.37	8.00	9.00	9.71	9.00
2-6	IA 2: IA-148 West Junction to IA-148 East Junction	TAYLOR	0.22	NDIV	1.00	92.50			6.00	8.00	7.00	10.00	
2-7	IA 2: IA-148 East Junction to IA-25	RINGGOLD, TAYLOR	15.89	NDIV	-2.08	77.16	7.00	5.06	8.97	8.00	8.00	10.00	6.87
2-8	IA 2: IA-25 to US-169	MONROE, RINGGOLD	10.65	NDIV	-3.67	82.63	7.73	6.00	8.58	8.00	8.00	10.00	9.00
2-9	IA 2: US-169 to I-35	DECATUR, RINGGOLD	20.48	NDIV	-4.14	76.86	7.21	6.22	8.52	5.01	7.01	9.95	8.56
2-10	IA 2: I-35 to US-69	DECATUR	4.34	NDIV	-3.34	83.81	9.00	8.00	7.12	5.03	8.00	9.87	8.00
2-11	IA 2: US-69 to US-65	DECATUR, WAYNE	13.36	NDIV	-4.95	84.36	9.22	7.22	8.77	6.94	7.29	9.96	7.91
2-12	IA 2: US-65 to IA-14	WAYNE	9.60	NDIV	-1.44	85.09	9.44	7.23	8.40	8.08	6.15	9.82	9.00
2-13	IA 2: IA-14 to IA-5	APPANOOSE, WAYNE	24.00	NDIV	-3.58	81.82	8.99	7.58	7.32	6.72	6.00	9.74	7.44
2-14	IA 2: IA-5 to IA-202	APPANOOSE	10.57	NDIV	-0.13	72.62	6.16	4.95	6.56	8.00	7.00	9.00	8.85
2-15	IA 2: IA-202 to US-63	APPANOOSE, DAVIS	9.17	NDIV	-1.82	72.36	5.67	3.80	8.00	6.00	7.00	10.00	10.00

Appendix 1: Planning corridors

Corridor ID	Corridor Description	Counties	Centerline Mileage	Route Type	2 Year Change	2024 Composite	PCI	IRI	PASS	SU	COMBO	V/C	BCI
2-16	IA 2: US-63 to IA-1	DAVIS, VAN BUREN	27.32	NDIV	-5.44	78.36	7.66	4.71	8.60	8.02	7.03	10.00	7.15
2-17	IA 2: IA-1 to IA-81	VAN BUREN	12.07	NDIV	-2.54	74.08	7.36	4.64	9.00	8.06	8.05	9.98	7.00
2-18	IA 2: IA-81 to US-218	LEE, VAN BUREN	11.51	NDIV	2.83	79.36	7.80	3.89	8.58	8.99	8.00	9.96	9.13
2-19	IA 2: US-218 to US-61	LEE	8.91	NDIV	-2.81	79.66	8.54	6.37	5.54	6.99	5.92	8.93	8.10
3-1	IA 3: IA/SD Border to IA-12 South Junction	PLYMOUTH	1.48	NDIV	-2.49	58.01	4.00	1.00	9.00	6.00	6.00	10.00	8.00
3-2	IA 3: IA-12 south Junction to IA-12 North Junction	PLYMOUTH	4.74	NDIV	0.50	71.76	7.00	3.00	7.00	8.00	7.00	9.00	9.00
3-3	IA 3: IA-12 North Junction to US-75	PLYMOUTH	19.90	NDIV	-6.89	68.54	6.40	4.40	8.10	8.06	5.02	9.82	7.88
3-4	IA 3: US-75 to IA-404	PLYMOUTH	1.57	NDIV	-4.97	66.96	6.66	2.94	2.15	7.07	5.93	8.07	8.43
3-5	IA 3: IA-404 to IA-140	PLYMOUTH	11.37	NDIV	1.40	72.83	8.14	6.48	5.46	4.12	5.05	8.81	8.00
3-6	IA 3: IA-140 to IA-143	CHEROKEE, PLYMOUTH	8.02	NDIV	7.68	77.93	8.52	6.52	7.00	8.00	5.00	9.00	8.60
3-7	IA 3: IA-143 to US-59	CHEROKEE	13.42	NDIV	2.05	71.90	7.95	5.95	6.42	6.13	3.23	9.04	7.00
3-8	IA 3: US-59 to IA-7	CHEROKEE	6.05	NDIV	-6.79	69.84	7.09	5.71	6.37	7.41	3.01	9.12	7.75
3-9	IA 3: IA-7 to US-71	BUENA VISTA, CHEROKEE	15.03	NDIV	-0.03	72.10	6.96	5.97	8.47	8.00	4.00	10.00	7.68
3-10	IA 3: US-71 to IA-4	BUENA VISTA, POCAHONTAS	24.70	NDIV	-0.31	69.62	6.81	5.38	8.80	8.00	3.00	10.00	8.13
3-11	IA 3: IA-4 to IA-15	POCAHONTAS	7.00	NDIV	6.74	72.87	7.47	7.10	7.00	8.00	4.00	9.95	7.66
3-12	IA 3: IA-15 to US-169	HUMBOLDT, POCAHONTAS	15.98	NDIV	1.04	70.76	5.97	4.53	7.67	7.00	5.00	9.81	8.80
3-13	IA 3: US-169 to IA-17 West Junction	HUMBOLDT	13.01	NDIV	-1.18	79.49	8.78	6.71	7.45	6.00	4.00	9.85	9.00
3-14	IA 3: IA-17 West Junction to IA-17 East Junction	HUMBOLDT, WRIGHT	2.86	NDIV	0.28	73.46	8.96	7.00	6.52	7.00	1.00	8.97	9.00
3-15	IA 3: IA-17 East Junction to US-69 West Junction	WRIGHT	14.16	NDIV	1.73	77.82	8.60	6.23	5.81	7.42	5.01	8.99	8.05
3-16	IA 3: US-69 East Junction to I-35	FRANKLIN, WRIGHT	11.17	NDIV	-0.46	67.38	5.22	2.82	7.99	7.44	5.45	9.99	8.96
3-17	IA 3: I-35 to US-65	FRANKLIN	10.01	NDIV	10.62	77.97	7.92	5.67	5.80	6.00	6.72	9.05	8.00
3-18	IA 3: US-65 to IA-14 West Junction	BUTLER, FRANKLIN	20.24	NDIV	5.90	81.63	7.71	6.14	8.34	8.00	8.00	10.00	8.42
3-19	IA 3: IA-14 West Junction to IA-14 East Junction	BUTLER	1.01	NDIV	-1.62	87.26	10.00	8.00	7.53	8.00	5.00	10.00	
3-20	IA 3: IA-14 East Junction to IA-188	BUTLER	6.49	NDIV	-1.15	86.17	10.00	8.00	7.00	8.00	6.00	9.01	9.00
3-21	IA 3: IA-188 to US-218	BREMER, BUTLER	7.36	NDIV	1.37	80.77	10.00	8.00	3.90	5.48	6.01	8.72	8.00
3-22	IA 3: US-218 to IA-116	BREMER	3.49	NDIV	-0.03	85.32	9.43	6.87	2.44	6.74	8.97	8.49	9.70
3-23	IA 3: IA-116 to US-63	BREMER	7.28	NDIV	7.50	80.83	8.54	6.01	3.49	5.99	8.99	8.78	8.93
3-24	IA 3: US-63 to IA-150 North Junction	BREMER, FAYETTE	21.63	NDIV	-2.56	78.80	8.60	6.58	7.52	8.02	7.05	9.75	7.45
3-25	IA 3: IA-150 North Junction to IA-150 South Junction	FAYETTE	2.44	NDIV	4.77	77.73	7.83	5.02	6.31	8.00	8.00	9.37	8.00
3-26	IA 3: IA-150 South Junction to IA-187	FAYETTE	13.83	NDIV	-1.92	67.74	4.93	3.83	7.83	8.02	8.02	9.72	7.39



Corridor ID	Corridor Description	Counties	Centerline Mileage	Route Type	2 Year Change	2024 Composite	PCI	IRI	PASS	SU	COMBO	V/C	BCI
3-27	IA 3: IA-187 to IA-13 North Junction	CLAYTON, FAYETTE	5.72	NDIV	-1.94	69.29	4.81	3.21	6.90	6.89	7.57	9.68	7.00
3-28	IA 3: IA-13 North Junction to IA-13 South Junction	CLAYTON	5.74	NDIV	-2.57	77.55	7.87	5.61	5.92	7.00	6.00	9.00	
3-29	IA 3: IA-13 South Junction to IA-38	CLAYTON, DELAWARE	6.59	NDIV	-0.54	80.43	8.09	4.87	7.56	7.00	8.00	9.73	8.00
3-30	IA 3: IA-38 to US-52	DELAWARE, DUBUQUE	16.24	NDIV	-2.09	81.06	7.00	4.04	9.27	8.00	10.00	10.00	9.00
3-31	IA 3: US-52 to Northwest Arterial	DUBUQUE	22.59	NDIV	0.82	81.86	8.34	5.17	7.42	7.17	9.01	9.86	7.11
4-1	IA 4: IA-44 to IA-141 South Junction	GUTHRIE	10.30	NDIV	-3.35	84.37	7.99	6.99	7.87	5.15	9.02	9.82	9.00
4-2	IA 4: IA-141 South Junction to IA-141 North Junction	GUTHRIE	0.39	NDIV	-1.50	75.50	7.00	5.00	5.00	7.00	7.00	9.00	
4-3	IA 4: IA-141 North Junction to US-30	GREENE, GUTHRIE	13.31	NDIV	-1.55	81.01	8.34	5.91	6.80	7.31	7.00	9.80	9.00
4-4	IA 4: US-30 to IA-175 East Junction	CALHOUN, GREENE	20.90	NDIV	-3.01	76.25	6.74	3.21	8.84	9.56	8.86	9.86	8.34
4-5	IA 4: IA-175 East Junction to IA-175 West Junction	CALHOUN	8.88	NDIV	-2.14	73.70	6.45	3.88	8.11	9.00	8.00	10.00	8.00
4-6	IA 4: IA-175 West Junction to US-20	CALHOUN	13.58	NDIV	-2.41	77.56	6.45	4.14	8.92	8.67	8.65	10.00	9.00
4-7	IA 4: US-20 to IA-7 South Junction	CALHOUN	4.81	NDIV	0.01	73.48	8.00	5.00	7.65	8.02	2.33	9.65	
4-8	IA 4: IA-7 South Junction to IA-7 North Junction	CALHOUN, POCAHONTAS	4.93	NDIV	-0.98	70.39	6.92	5.24	6.45	7.00	3.00	9.00	
4-9	IA 4: IA-7 North Junction to IA-3	POCAHONTAS	9.97	NDIV	0.03	59.81	4.94	1.00	7.00	7.00	4.00	9.00	8.00
4-10	IA 4: IA-3 to IA-10	POCAHONTAS	6.54	NDIV	-1.29	60.09	5.68	1.68	5.88	7.00	4.00	9.00	8.55
4-11	IA 4: IA-10 to US-18	PALO ALTO, POCAHONTAS	19.64	NDIV		59.84	4.79	1.00	7.08	7.95	6.00	9.21	7.16
4-12	IA 4: US-18 West Junction to IA-9	EMMET, PALO ALTO	20.11	NDIV	-0.55	72.24	6.40	3.16	7.63	8.00	7.00	9.74	9.00
4-13	IA 4: IA-9 to IA/MN Border	EMMET	8.21	NDIV	24.37	95.19	9.74	7.52	9.19	10.00	10.00	9.96	
5-1	IA 5: IA/MO Border to IA-2	APPANOOSE	13.62	NDIV	0.83	82.89	9.25	7.16	6.39	7.63	7.82	9.39	7.55
5-2	IA 5: US-34 to IA-2	APPANOOSE, MONROE	20.50	NDIV	2.56	79.68	9.94	8.23	4.80	3.57	3.70	8.71	8.11
5-3	IA 5: IA-137 to US-34	MONROE	1.17	NDIV	-5.89	55.68	6.79	2.73	1.58	1.00	1.00	7.45	9.00
5-4	IA 5: IA-92 East Junction to IA-137	MARION, MONROE	25.40	NDIV	-4.18	64.80	5.99	5.35	5.26	4.14	4.22	9.00	7.50
5-5	IA 5: IA-92 East Junction to IA-14	MARION	1.49	DIV	0.05	80.75	8.00	5.00	8.26	8.26	9.00	9.27	8.59
5-6	IA 5: IA-14 to IA-92 West Junction	MARION	9.33	DIV	0.82	79.83	7.66	4.44	7.19	7.14	8.83	9.22	8.07
5-7	IA 5: IA-92 West Junction to IA-316	MARION, WARREN	7.04	DIV	0.51	79.62	7.96	4.30	7.31	7.80	7.86	8.93	
5-8	IA 5: IA-316 to US-65	POLK, WARREN	12.39	DIV	0.61	78.14	7.71	4.22	6.23	7.53	9.01	8.49	8.29
5-9	IA 5: US-65 to IA-28	POLK, WARREN	6.08	DIV	-1.35	68.40	7.88	4.48	1.55	1.00	6.00	7.13	8.61
5-10	IA 5: IA-28 to I-35/IA-5 Interchange	POLK	4.36	DIV	-1.55	69.50	8.51	5.00	1.11	1.00	5.64	6.85	9.00
6-1	US 6: I-80 to US-59 South Junction	POTTAWATTAMIE	20.19	NDIV	-4.78	71.08	7.26	5.26	5.43	5.24	6.22	8.94	8.18
6-2	US 6: US-59 South Junction to US-59 North Junction	POTTAWATTAMIE	2.41	NDIV	2.60	74.73	7.06	5.09	3.89	6.00	7.00	9.00	

Appendix 1: Planning corridors

Corridor ID	Corridor Description	Counties	Centerline Mileage	Route Type	2 Year Change	2024 Composite	PCI	IRI	PASS	SU	COMBO	V/C	BCI
6-3	US 6: US-59 North Junction to IA-48	CASS, POTTAWATTAMIE	12.84	NDIV	-0.02	86.81	9.00	6.07	9.00	9.00	9.00	10.00	9.00
6-4	US 6: IA-48 to IA-83 West Junction	CASS	10.35	NDIV	-5.35	69.68	6.08	5.02	6.72	7.00	8.00	9.24	6.65
6-5	US 6: IA-83 to US-71	CASS	1.58	NDIV	-3.71	69.29	7.59	3.40	1.00	3.00	8.00	6.21	
6-6	US 6: US-71 to IA-83 East Junction	CASS	2.00	NDIV	0.09	74.22	8.72	5.44	3.75	1.00	6.00	9.08	9.00
6-7	US 6: IA-83 East Junction to I-80	CASS	6.76	NDIV	-0.57	81.56	8.84	6.68	7.91	7.82	6.31	10.00	8.12
6-8	US 6: I-80/US-169 Junction to US-169	DALLAS	5.55	NDIV	0.26	60.92	5.18	2.29	1.98	3.74	7.00	7.41	9.00
6-9	US 6: US-169 to I-80/35	DALLAS, POLK	12.49	DIV	0.49	83.79	8.85	6.12	3.81	7.72	9.90	6.99	8.93
6-10	US 6: I-80/35 to IA-28 South Junction	POLK	3.79	DIV	1.58	78.60	7.83	4.49	2.47	8.63	9.97	6.93	7.33
6-11	US 6: IA-28 South Junction to IA-28 North Junction	POLK	1.32	NDIV	-1.91	77.87	7.94	4.38	1.61	5.86	10.00	7.72	
6-12	US 6: IA-28 North Junction to IA-415	POLK	4.06	NDIV	1.04	77.91	8.01	4.25	2.00	5.85	9.85	8.12	8.00
6-13	US 6: IA-415 to US-69	POLK	1.00	NDIV	5.11	62.51	3.57	1.24	1.70	4.70	10.00	8.53	
6-14	US 6: US-69 to I-235	POLK	1.31	DIV	0.98	72.47	7.25	3.78	3.89	5.18	8.16	6.95	9.00
6-15	US 6: I-235 to US-65	POLK	3.70	DIV	-0.45	73.15	6.42	3.24	3.30	6.75	9.62	7.90	9.00
6-16	US 6: US-65 to I-80	POLK	1.78	DIV	2.30	75.09	6.82	3.94	6.77	7.68	7.47	8.68	
6-17	US 6: I-80 to IA-14	JASPER	1.46	DIV	-1.18	74.60	6.00	3.00	7.17	8.92	8.95	8.86	8.00
6-18	US 6: IA-14 to IA-224	JASPER	9.02	NDIV	-0.94	77.48	7.44	3.91	4.18	7.78	9.02	8.52	10.00
6-19	US 6: IA-224 to IA-146	JASPER, POWESHIEK	10.31	NDIV	-2.72	75.93	7.00	3.57	6.58	7.00	10.00	9.49	7.85
6-20	US 6: IA-146 to US-63 West Junction	POWESHIEK	7.07	NDIV	1.17	77.45	8.21	5.98	5.31	5.01	8.00	9.05	8.00
6-21	US 6: US-63 West Junction to US-63 East Junction	POWESHIEK	2.03	NDIV	-1.98	75.96	7.99	4.99	6.00	5.00	6.00	9.00	
6-22	US 6: US-63 East Junction to IA-21 West Junction	POWESHIEK	10.01	NDIV	-2.63	79.50	8.00	5.00	8.39	7.00	8.00	9.98	8.00
6-23	US 6: IA-21 West Junction to IA-21 East Junction	IOWA, POWESHIEK	4.23	NDIV	-3.13	79.55	8.57	5.84	8.00	8.00	7.00	10.00	7.00
6-24	US 6: IA-21 East Junction to IA-212	IOWA	11.11	NDIV	1.25	87.96	10.00	8.00	8.17	8.00	8.00	10.00	8.12
6-25	US 6: IA-212 to IA-220	IOWA	5.76	NDIV	-4.00	83.85	9.00	8.00	6.00	6.00	7.00	8.98	9.00
6-26	US 6: IA-220 to US-151 West Junction	IOWA	3.05	NDIV	-4.50	85.00	9.00	8.00	7.00	5.00	7.00	9.00	
6-27	US 6: US-151 West Junction to US-151 East Junction	IOWA	1.94	NDIV	0.00	81.74	9.00	7.83	5.00	7.00	5.00	9.00	
6-28	US 6: US-151 East Junction to I-380	IOWA, JOHNSON	12.97	NDIV	-0.99	71.76	7.95	6.56	3.52	1.22	6.10	8.05	7.63
6-29	US 6: I-380 to IA-965	JOHNSON	2.11	NDIV	0.29	57.53	4.31	1.83	2.39	2.13	7.12	6.23	9.00
6-30	US 6: IA-965 to IA-1 North Junction	JOHNSON	4.29	NDIV	-0.72	73.41	7.74	5.15	1.16	3.79	9.03	5.52	9.00
6-31	US 6: IA-1 North Junction to IA-1 South Junction	JOHNSON	0.75	NDIV	-2.26	72.46	8.04	5.91	1.18	2.42	7.42	5.57	
6-32	US 6: IA-1 South Junction to IA-70	JOHNSON, MUSCATINE	16.77	NDIV	-1.23	69.75	7.15	4.24	3.28	2.69	7.10	8.16	8.55



Corridor ID	Corridor Description	Counties	Centerline Mileage	Route Type	2 Year Change	2024 Composite	PCI	IRI	PASS	SU	COMBO	V/C	BCI
6-33	US 6: IA-70 to IA-38	MUSCATINE	11.58	NDIV	-8.11	77.82	7.96	4.96	7.96	8.00	9.00	10.00	7.34
6-34	US 6: IA-38 to I-80	CEDAR, MUSCATINE	5.60	NDIV	-1.08	63.05	7.01	3.37	5.93	5.74	4.10	8.89	6.65
6-35	US 6: I-280 to IA-461	SCOTT	6.82	NDIV	-1.10	64.19	4.39	2.09	2.52	6.47	9.02	7.24	8.00
6-36	US 6: IA-461 to I-74	SCOTT	2.80	DIV	-0.88	72.94	7.38	4.78	1.19	7.21	9.80	4.81	8.25
7-1	IA 7: IA-3 to IA-110	BUENA VISTA, CHEROKEE	14.24	NDIV	-2.60	81.33	7.63	7.63	5.20	8.00	8.00	8.83	8.32
7-2	IA 7: IA-110 to US-71 North Junction	BUENA VISTA	4.78	NDIV	-0.51	71.20	7.27	3.25	1.89	5.46	7.54	8.16	
7-3	IA 7: US-71 South Junction to IA-4 North Junction	BUENA VISTA, POCAHONTAS	24.58	NDIV	1.73	76.21	6.49	3.70	9.01	8.43	8.37	10.00	8.37
7-4	IA 7: IA-4 South Junction to US-169	CALHOUN, WEBSTER	23.26	NDIV	-1.67	76.76	7.53	4.57	7.10	8.59	6.51	9.29	8.32
8-1	IA 8: US-63 to IA-21 West Junction	TAMA	6.30	NDIV	0.00	86.21	8.60	6.51	8.00	8.00	8.00	10.00	9.00
8-2	IA 8: IA-21 West Junction to IA-21 East Junction	TAMA	2.49	NDIV	0.00	76.52	7.26	4.83	7.41	8.00	6.00	9.41	
8-3	IA 8: IA-21 East Junction to US-218	BENTON, TAMA	5.17	NDIV	-10.90	60.67	6.00	2.00	9.00	7.00	8.00	10.00	5.00
9-1	IA 9: IA/SD Border to IA-182	LYON	7.26	NDIV	-3.67	65.66	5.98	3.48	4.65	7.00	6.00	8.84	8.06
9-2	IA 9: IA-182 to US-75 West Junction	LYON	11.77	NDIV	-1.33	76.57	8.00	6.88	5.41	7.00	6.00	9.00	8.12
9-3	IA 9: US-75 East Junction to IA-60	LYON, OSCEOLA	23.24	NDIV	-2.37	67.09	5.08	3.31	7.35	7.19	6.00	9.62	8.85
9-4	IA 9: IA-60 to US-59	OSCEOLA	3.55	NDIV	-4.17	76.20	7.93	4.93	7.02	8.02	5.02	9.02	8.00
9-5	IA 9: US-59 to IA-86	DICKINSON, OSCEOLA	23.28	NDIV	-6.35	64.72	6.48	2.59	6.41	5.35	4.05	9.00	8.81
9-6	IA 9: IA-86 to US-71 West Junction	DICKINSON	2.90	DIV	-3.75	84.31	8.00	5.00	6.89	9.00	10.00	8.97	8.00
9-7	IA 9: US-71 East Junction to IA-4	DICKINSON, EMMET	8.65	NDIV	0.13	75.42	7.54	5.35	3.97	7.49	6.00	8.90	7.00
9-8	IA 9: IA-4 to IA-15 West Junction	EMMET	17.85	NDIV	-0.97	78.54	6.76	5.52	7.83	7.02	8.00	9.77	9.00
9-9	IA 9: IA-15 West Junction to IA-15 East Junction	EMMET	0.11	NDIV	3.00	80.50	7.00	6.00	7.00	7.00	8.00	10.00	
9-10	IA 9: IA-15 East Junction to US-169 West Junction	EMMET, KOSSUTH	13.41	NDIV	0.08	85.24	8.64	7.61	8.38	8.42	7.06	10.00	7.00
9-11	IA 9: US-169 East Junction to US-69 North Junction	KOSSUTH, WINNEBAGO	23.38	NDIV	2.61	77.72	8.19	5.57	8.26	7.04	6.00	9.90	8.00
9-12	IA 9: US-69 South Junction to I-35	WINNEBAGO, WORTH	15.10	NDIV	5.63	75.06	6.97	4.14	7.51	6.94	6.39	9.67	9.93
9-13	IA 9: I-35 to US-65	WORTH	7.02	NDIV	-1.97	73.05	7.00	3.03	8.00	8.00	6.98	9.99	8.98
9-14	IA 9: US-65 to US-218 West Junction	MITCHELL, WORTH	20.16	NDIV	-1.94	71.56	6.23	4.04	6.75	7.88	7.00	9.33	8.32
9-15	IA 9: US-218 East Junction to US-63	HOWARD, MITCHELL	26.92	NDIV	-0.47	74.61	6.75	5.48	8.39	7.00	6.00	9.97	8.54
9-16	IA 9: US-63 to IA-139	HOWARD, WINNESHIEK	10.99	NDIV	2.47	71.14	6.30	5.57	5.31	3.00	7.00	9.08	8.94
9-17	IA 9: IA-139 to US-52	WINNESHIEK	17.01	NDIV	-0.89	84.09	9.13	8.10	5.76	4.00	7.00	9.00	8.00
9-18	IA 9: US-52 to IA-51	ALLAMAKEE, WINNESHIEK	13.57	NDIV	-3.61	61.41	6.29	3.79	4.78	2.06	3.28	8.32	7.30
9-19	IA 9: IA-51 to IA-76 South Junction	ALLAMAKEE	4.67	NDIV	-3.99	61.27	6.00	4.00	5.58	2.01	3.00	9.00	8.00

Appendix 1: Planning corridors

Corridor ID	Corridor Description	Counties	Centerline Mileage	Route Type	2 Year Change	2024 Composite	PCI	IRI	PASS	SU	COMBO	V/C	BCI
9-20	IA 9: IA-76 South Junction to IA-76 North Junction	ALLAMAKEE	2.01	NDIV	0.53	82.47	9.00	7.22	2.20	3.14	8.99	7.98	
9-21	IA 9: IA-76 North Junction to IA-26	ALLAMAKEE	17.02	NDIV	-1.00	89.56	9.33	7.62	7.42	6.00	9.00	9.87	8.00
9-22	IA 9: IA-26 to Mississippi River	ALLAMAKEE	0.16	NDIV	5.00	53.00	3.00	1.00	7.00	7.00	8.00	10.00	6.00
10-1	IA 10: IA/SD Border to IA-12	SIOUX	3.79	NDIV	-2.55	66.73	5.30	5.10	7.60	6.00	6.00	9.60	7.74
10-2	IA 10: IA-12 to US-75	SIOUX	15.84	NDIV	-3.08	82.31	8.94	7.77	7.39	6.00	6.69	9.88	8.49
10-3	IA 10: US-75 to IA-450	SIOUX	9.33	NDIV	0.82	67.03	5.61	3.46	3.35	4.75	7.05	8.58	8.48
10-4	IA 10: IA-450 to IA-60	SIOUX	0.92	NDIV	1.00	80.00	8.00	5.00	7.00	7.00	7.00	10.00	
10-5	IA 10: IA-60 to IA-143	O'BRIEN, SIOUX	9.95	NDIV	-0.59	79.86	8.00	5.30	8.30	7.00	7.00	10.00	9.00
10-6	IA 10: IA-143 to US-59 West Junction	O'BRIEN	8.98	NDIV	-1.77	80.31	8.09	6.03	8.28	8.00	7.00	10.00	7.98
10-7	IA 10: US-59 East Junction to US-71 North Junction	CLAY, O'BRIEN	21.56	NDIV	-1.00	88.62	8.91	6.77	9.69	9.00	9.00	10.00	8.46
10-8	IA 10: US-71 South Junction to IA-4	BUENA VISTA, POCAHONTAS	24.40	NDIV	0.52	68.54	4.81	1.49	9.03	10.00	8.00	10.00	8.43
12-1	IA 12: IA-3 North Junction to IA-10	PLYMOUTH, SIOUX	13.12	NDIV	-4.71	75.57	7.51	3.51	8.63	7.00	7.00	9.90	9.00
12-2	IA 12: I-29 West Junction to IA-3 South Junction	PLYMOUTH, WOODBURY	21.17	NDIV	-1.76	67.32	4.57	4.31	7.70	7.69	7.04	9.71	8.01
12-3	IA 12: IA-812 to I-29 East Junction	WOODBURY	0.37	NDIV	1.63	89.30	10.00	10.00	2.66	6.78	8.46	6.89	
12-4	IA 12: IA-376 to IA-812	WOODBURY	0.91	DIV	5.03	57.14	6.05	1.95	1.21	8.01	10.00	6.12	5.00
12-5	IA 12: US-75 to IA-376	WOODBURY	3.37	DIV	-1.05	83.75	8.57	5.40	4.72	8.98	9.92	7.95	5.74
13-1	IA 13: US-151 to US-20	DELAWARE, LINN	31.81	NDIV	0.07	76.12	8.26	5.94	5.37	5.93	6.03	8.51	8.44
13-2	IA 13: US-20 to IA-3 South Junction	DELAWARE	13.73	NDIV	11.22	77.61	8.49	4.74	5.00	6.97	6.85	8.98	8.93
13-3	IA 13: IA-3 North Junction to IA-56	CLAYTON	13.93	NDIV	-1.43	78.62	9.28	7.04	6.88	7.29	4.00	9.00	7.57
13-4	IA 13: IA-56 to IA-128	CLAYTON	3.49	NDIV	-0.60	55.85	4.59	1.88	4.77	1.00	4.00	8.56	9.00
13-5	IA 13: IA-128 to US-52	CLAYTON	8.83	NDIV	-3.11	71.28	6.00	4.00	7.30	8.00	6.00	9.30	9.00
14-1	IA 14: IA-2 to US-34	LUCAS, WAYNE	17.34	NDIV	-0.39	86.28	8.91	7.71	7.39	8.00	8.00	9.76	8.65
14-2	IA 14: US-34 to IA-5	LUCAS, MARION	25.29	NDIV	-4.43	71.09	7.25	4.91	6.68	5.42	4.94	9.36	8.26
14-3	IA 14: IA-5 to IA-163	JASPER, MARION	14.50	NDIV	0.58	68.46	6.62	4.72	4.79	4.99	5.98	8.73	6.67
14-4	IA 14: IA-163 to I-80/US-6	JASPER	12.14	NDIV	15.57	77.55	9.45	6.43	5.38	5.21	5.21	9.03	7.37
14-5	IA 14: US-6 North Junction to IA-224	JASPER	15.64	NDIV	-1.86	77.20	6.89	4.92	8.25	8.06	7.87	9.90	8.78
14-6	IA 14: IA-224 to US-30	JASPER, MARSHALL	12.82	NDIV	-1.69	79.51	8.36	6.00	6.03	6.18	7.00	9.34	8.99
14-7	IA 14: US-30 to IA-330	MARSHALL	8.53	NDIV	4.15	77.11	7.61	5.82	4.25	6.31	7.85	8.45	8.31
14-8	IA 14: IA-330 to IA-96	MARSHALL	4.00	NDIV	4.76	79.23	10.00	8.00	4.00	5.00	4.00	9.00	9.00
14-9	IA 14: IA-96 to IA-175 West Junction	GRUNDY, MARSHALL	12.25	NDIV	-1.86	76.57	9.99	7.89	6.56	4.14	5.10	8.98	6.00



Corridor ID	Corridor Description	Counties	Centerline Mileage	Route Type	2 Year Change	2024 Composite	PCI	IRI	PASS	SU	COMBO	V/C	BCI
14-10	IA 14: IA-175 West Junction to IA-175 East Junction	GRUNDY	7.15	NDIV	-0.42	78.36	8.31	5.96	5.83	5.37	6.00	9.06	
14-11	IA 14: IA-175 East Junction to US-20	GRUNDY	6.98	NDIV	-4.78	68.57	6.77	4.82	4.09	5.01	4.00	9.00	9.85
14-12	IA 14: US-20 to IA-57 East Junction	BUTLER, GRUNDY	7.44	NDIV	-1.39	73.09	5.34	5.55	6.79	5.01	7.67	9.00	10.00
14-13	IA 14: IA-57 East Junction to IA-57 West Junction	BUTLER	1.42	NDIV	-1.74	75.23	7.00	3.00	4.47	7.00	9.00	9.00	
14-14	IA 14: IA-57 West Junction to IA-3 East Junction	BUTLER	11.56	NDIV	-2.11	83.17	8.00	6.00	8.97	9.00	9.00	10.00	8.41
14-15	IA 14: IA-3 West Junction to US-18 West Junction	BUTLER, FLOYD	26.41	NDIV	-1.01	84.43	8.43	6.50	8.18	7.51	8.79	10.00	8.64
14-16	IA 14: US-18 West Junction to US-18 East Junction	FLOYD	2.41	NDIV	-0.08	76.63	5.94	3.74	6.15	8.89	9.78	8.97	
15-1	IA 15: IA-3 to US-18 West Junction	HUMBOLDT, KOSSUTH, POCAHONTAS	29.41	NDIV	7.18	77.54	6.63	2.88	9.50	9.55	8.55	9.99	8.97
15-2	IA 15: US-18 East Junction to IA-9 West Junction	EMMET, KOSSUTH	24.27	NDIV	1.26	78.46	7.16	2.96	9.36	9.00	9.00	10.00	8.84
15-3	IA 15: IA-9 East Junction to IA/MN Border	EMMET	8.79	NDIV	0.47	81.96	7.83	4.78	8.73	8.00	7.89	10.00	
16-1	IA 16: US-34 to IA-1 North Junction	DAVIS, VAN BUREN, WAPELLO	22.46	NDIV	-2.84	76.27	6.71	3.58	8.42	7.67	8.75	9.75	8.14
16-2	IA 16: IA-1 South Junction to US-218	LEE, VAN BUREN	21.09	NDIV	-2.62	81.52	8.05	5.08	8.86	8.00	8.00	10.00	8.16
16-3	IA 16: US-218 to US-61	LEE	19.74	NDIV	-3.54	81.45	7.00	5.31	8.64	8.00	9.00	10.00	9.00
17-1	IA 17: IA-141 to IA-210 South Junction	BOONE, DALLAS, POLK	9.27	NDIV	-3.03	78.40	9.10	6.92	2.26	6.10	6.48	8.08	8.00
17-2	IA 17: IA-210 South Junction to IA-210 North Junction	BOONE	0.08	NDIV	-0.50	66.00	7.00	4.00	1.00	2.00	6.00	7.00	
17-3	IA 17: IA-210 North Junction to US-30	BOONE	10.81	NDIV	-2.31	76.08	8.96	7.92	2.46	2.04	5.00	8.03	7.95
17-4	IA 17: US-30 to IA-175 South Junction	BOONE, HAMILTON	17.07	NDIV	-2.93	83.59	9.34	7.78	6.75	8.76	6.66	9.01	8.29
17-5	IA 17: IA-175 South Junction to IA-175 North Junction	HAMILTON	1.00	NDIV	2.49	85.00	9.00	7.00	7.00	8.00	7.00	9.00	
17-6	IA 17: IA-175 North Junction to US-20 East Junction	HAMILTON	12.44	NDIV	0.90	75.51	7.30	4.17	6.38	7.20	6.91	9.03	7.98
17-7	IA 17: US-20 West Junction to IA-3 East Junction	HAMILTON, WRIGHT	20.76	NDIV	0.76	73.77	7.93	5.83	6.92	7.15	3.27	9.34	8.04
17-8	IA 17: IA-3 West Junction to US-18	HANCOCK, WRIGHT	25.22	NDIV	-3.55	71.26	6.96	4.32	9.03	9.00	3.07	10.00	9.14
18-1	US 18: IA/SD Border to IA-182	LYON	4.99	NDIV	-5.29	67.84	7.00	3.00	8.00	8.00	6.00	10.00	7.00
18-2	US 18: IA-182 to US-75 North Junction	LYON, SIOUX	19.86	NDIV	-0.88	65.24	7.26	4.31	5.41	5.36	2.00	8.62	8.66
18-3	US 18: US-75 North Junction to US-75 South Junction	SIOUX	1.00	NDIV	-3.50	55.00	5.00	3.00	3.00	4.00	1.00	8.00	
18-4	US 18: US-75 South Junction to IA-60	O'BRIEN, SIOUX	18.41	NDIV	-1.10	59.21	6.56	4.33	2.64	4.12	1.11	7.83	8.08
18-5	US 18: IA-60 to US-59 West Junction	O'BRIEN	8.55	NDIV	-3.15	65.93	7.97	6.00	3.98	5.00	1.00	8.94	7.50
18-6	US 18: US-59 West Junction to US-59 East Junction	O'BRIEN	1.00	NDIV	-0.50	75.00	9.00	8.00	5.00	5.00	1.00	9.00	
18-7	US 18: US-59 East Junction to US-71 North Junction	CLAY, O'BRIEN	23.98	NDIV	-0.59	63.87	6.96	5.32	6.81	5.33	1.00	8.98	7.19

Appendix 1: Planning corridors

Corridor ID	Corridor Description	Counties	Centerline Mileage	Route Type	2 Year Change	2024 Composite	PCI	IRI	PASS	SU	COMBO	V/C	BCI
18-8	US 18: US-71 North Junction to US-71 South Junction	CLAY	3.99	NDIV	-1.60	73.70	7.23	4.02	4.65	6.44	7.22	8.40	9.00
18-9	US 18: US-71 South Junction to IA-4 West Junction	CLAY, PALO ALTO	19.55	NDIV	-3.33	68.30	7.45	5.15	4.89	5.70	2.54	8.97	7.94
18-10	US 18: IA-4 West Junction to IA-4 East Junction	PALO ALTO	4.77	NDIV	-0.02	55.30	4.18	1.00	2.70	5.00	4.00	9.00	9.00
18-11	US 18: IA-4 East Junction to IA-15 West Junction	PALO ALTO	13.62	NDIV	5.24	55.40	4.19	1.37	6.39	6.93	4.00	9.00	7.68
18-12	US 18: IA-15 West Junction to IA-15 East Junction	KOSSUTH, PALO ALTO	0.99	NDIV	1.18	83.18	9.93	7.91	8.00	8.00	3.00	9.00	
18-13	US 18: IA-15 East Junction to US-169	KOSSUTH	9.45	NDIV	3.45	83.46	9.77	7.68	6.41	7.00	5.00	9.08	9.06
18-14	US 18: US-169 to IA-17	KOSSUTH	13.72	NDIV	2.06	68.84	6.82	4.41	6.63	7.00	3.00	9.08	9.00
18-15	US 18: IA-17 to US-69 West Junction	HANCOCK, KOSSUTH	17.02	NDIV	10.19	71.44	7.87	6.19	6.20	5.17	4.24	9.49	7.44
18-16	US 18: US-69 West Junction to US-69 East Junction	HANCOCK	1.09	NDIV	9.83	70.30	7.75	5.75	3.63	4.40	3.63	8.30	9.00
18-17	US 18: US-69 East Junction to I-35	CERRO GORDO, HANCOCK	13.69	NDIV	-0.27	68.53	7.70	5.91	1.60	3.08	3.93	7.41	8.00
18-18	US 18: I-35/US-18 Interchange to US-65	CERRO GORDO	6.89	DIV	-2.62	66.83	6.60	4.71	8.00	7.00	2.21	8.92	8.94
18-19	US 18: US-65 to US-218	CERRO GORDO, FLOYD	24.25	DIV	-1.20	67.47	7.14	5.19	7.07	6.66	2.00	8.42	8.84
18-20	US 18: US-218 to IA-14	FLOYD	4.15	DIV	-1.46	69.47	7.61	6.09	7.62	7.00	1.00	8.60	9.00
18-21	US 18: IA-14 to US-18/US-218	FLOYD	3.21	DIV	-2.05	74.77	7.72	7.68	9.00	7.99	1.00	9.01	9.00
18-22	US 18: US-18/US-218 to US-18/IA-14	FLOYD	2.22	NDIV	-2.12	75.07	6.53	4.13	4.92	5.73	8.42	9.60	
18-23	US 18: US-18/IA-14 to US-63/IA-24	CHICKASAW, FLOYD	17.93	NDIV	0.06	75.11	7.87	4.70	6.92	6.95	6.10	9.61	8.37
18-24	US 18: US-63/IA-24 to US-63/IA-346	CHICKASAW	6.80	DIV	-1.45	78.13	7.17	3.94	9.02	8.11	7.15	10.00	10.00
18-25	US 18: US-63/IA-346 to IA-150	CHICKASAW, FAYETTE	25.62	NDIV	-0.18	76.71	8.18	5.39	6.79	5.78	5.89	9.38	8.51
18-26	US 18: IA-150 to US-52 West Junction	ALLAMAKEE, CLAYTON, FAYETTE	16.57	NDIV	-1.74	85.90	9.48	7.82	7.27	4.00	7.00	9.44	9.00
18-27	US 18: US-52 to IA-51	ALLAMAKEE	1.06	NDIV	-0.27	72.29	7.30	5.03	5.00	5.00	5.00	9.00	
18-28	US 18: IA-51 to US-52 East Junction	ALLAMAKEE, CLAYTON	15.29	NDIV	-3.20	64.17	7.04	4.67	5.64	2.78	1.00	9.00	8.89
18-29	US 18: US-52 East Junction to IA-76 West Junction	CLAYTON	4.47	NDIV	-3.49	63.28	7.10	5.02	4.00	3.00	1.00	8.00	
18-30	US 18: IA-76 West Junction to IA-76 East Junction	CLAYTON	3.75	NDIV	-4.30	62.16	6.00	3.00	4.49	5.80	2.92	8.93	8.00
18-31	US 18: IA-76 East Junction to IA/IL Border	CLAYTON	0.14	NDIV	5.08	68.58			1.00	1.00	1.00	6.00	8.00
20-1	US 20: I-29/I-129/US-75 Interchange to US-75	WOODBURY	3.28	DIV	-1.87	67.23	9.00	7.00	2.72	1.26	1.17	6.75	8.16
20-2	US 20: US-75 to IA-140	WOODBURY	13.19	DIV	6.38	82.36	9.23	6.48	7.28	8.62	5.52	8.65	8.08
20-3	US 20: IA-140 to IA-31	WOODBURY	14.57	DIV	2.11	78.97	9.21	6.48	8.19	8.19	2.82	9.00	8.96
20-4	US 20: IA-31 West Junction to IA-31 East Junction	WOODBURY	0.25	NDIV	-4.00	65.00	7.00	5.00	3.00	6.00	1.00	9.00	
20-5	US 20: IA-31 East Junction to US-59 West Junction	IDA, WOODBURY	12.47	DIV	3.18	87.73	9.86	7.41	8.86	8.84	5.80	9.42	



Corridor ID	Corridor Description	Counties	Centerline Mileage	Route Type	2 Year Change	2024 Composite	PCI	IRI	PASS	SU	COMBO	V/C	BCI
20-6	US 20: US-59 West Junction to US-59 East Junction	IDA	1.38	DIV	2.17	86.94	9.50	7.50	9.00	9.04	5.96	8.96	
20-7	US 20: US-59 East Junction to IA-110	IDA, SAC	11.69	DIV	0.25	82.70	9.01	6.73	9.00	9.00	5.00	9.00	9.16
20-8	US 20: IA-110 to US-71/IA-471	SAC	7.63	DIV	2.07	84.69	9.00	7.00	9.00	9.11	6.00	9.10	9.35
20-9	US 20: US-71/IA-471 to US-71	SAC	9.69	DIV	0.32	81.30	9.00	7.00	9.00	9.00	4.00	9.00	9.00
20-10	US 20: US-71 to IA-4	CALHOUN, SAC	14.98	DIV	0.56	82.55	9.32	7.09	9.00	9.02	4.06	9.00	9.10
20-11	US 20: IA-4 to US-169	CALHOUN, WEBSTER	24.90	DIV	-0.64	79.01	8.98	6.76	8.24	8.25	3.26	9.00	9.02
20-12	US 20: US-169 to IA-17 West Junction	HAMILTON, WEBSTER	14.81	DIV	-0.83	76.69	9.13	6.92	7.52	8.05	1.68	8.63	8.74
20-13	US 20: IA-17 West Junction to IA-17 East Junction	HAMILTON	3.64	DIV	-0.84	74.14	10.00	8.00	7.00	4.00	1.00	9.00	8.13
20-14	US 20: IA-17 East Junction to US-69	HAMILTON	9.39	DIV	-2.79	72.09	9.47	7.01	7.56	4.09	1.09	9.00	7.00
20-15	US 20: US-69 to I-35	HAMILTON	3.20	DIV	-2.42	70.47	8.52	6.53	8.00	4.01	1.01	9.00	9.00
20-16	US 20: I-35 to US-65	HAMILTON, HARDIN	15.27	DIV	2.35	77.68	9.22	7.20	8.00	6.35	2.38	9.00	9.00
20-17	US 20: US-65 to IA-14	GRUNDY, HARDIN	26.84	DIV	0.90	70.02	7.70	5.06	7.86	6.79	2.02	9.00	9.20
20-18	US 20: IA-14 to IA-58	BLACK HAWK, GRUNDY	15.98	DIV	1.56	65.74	7.35	4.47	6.06	6.06	2.04	8.12	8.99
20-19	US 20: IA-58 to IA-27	BLACK HAWK	1.09	DIV	-2.45	52.24	4.00	2.51	5.63	5.64	1.71	8.00	7.57
20-20	US 20: IA-27 to US-63	BLACK HAWK	1.64	DIV	-0.87	48.28	4.01	2.50	2.08	4.21	1.02	7.02	8.97
20-21	US 20: US-63 to IA-21	BLACK HAWK	3.05	DIV	0.34	72.46	9.99	7.99	2.27	1.72	1.00	7.13	8.16
20-22	US 20: IA-21 to I-380/US-20/US-218 Interchange	BLACK HAWK	1.49	DIV	1.37	69.36	9.56	6.56	2.73	1.47	1.00	7.30	9.00
20-23	US 20: I-380/US-20 Interchange to IA-150	BLACK HAWK, BUCHANAN	14.95	DIV	0.38	80.92	9.41	8.15	7.14	5.02	4.99	9.02	8.02
20-24	US 20: IA-150 to IA-187	BUCHANAN	12.54	DIV	-0.72	76.61	9.00	7.00	8.49	5.12	5.12	9.12	7.60
20-25	US 20: IA-187 to IA-13	BUCHANAN, DELAWARE	8.49	DIV	-0.03	74.59	6.89	5.73	9.00	5.09	5.09	9.09	
20-26	US 20: IA-13 to IA-38	DELAWARE	7.01	DIV	1.43	78.51	9.33	7.40	8.12	4.87	4.86	9.05	8.06
20-27	US 20: IA-38 to US-52/IA-136	DELAWARE, DUBUQUE	12.02	DIV	-1.29	76.24	8.39	5.87	7.45	5.84	5.03	8.91	8.17
20-28	US 20: US-52/IA-136 to US-52	DUBUQUE	19.64	DIV	0.67	73.39	8.23	5.30	5.33	4.63	4.93	7.69	8.61
20-29	US 20: US-52 to US-61	DUBUQUE	5.96	DIV	-0.09	69.52	8.08	5.20	1.55	3.40	5.89	5.48	9.28
20-30	US 20: US-52 to US-61	DUBUQUE	0.30	NDIV	4.55	32.23	2.00	1.00	1.00	1.00	1.00	3.00	8.00
21-1	IA 21: IA-149 to IA-92	KEOKUK	12.31	NDIV	-2.67	88.55	8.65	7.54	9.58	9.00	9.00	10.00	8.47
21-2	IA 21: IA-92 to IA-22	KEOKUK	8.00	NDIV	-0.61	82.03	9.84	8.27	7.91	7.00	7.00	9.91	5.77
21-3	IA 21: IA-22 to IA-85	KEOKUK, POWESHIEK	8.65	NDIV	1.15	86.89	9.91	7.88	8.00	9.00	7.00	10.00	8.47
21-4	IA 21: IA-85 to I-80	POWESHIEK	8.15	NDIV	7.78	73.50	6.85	4.77	7.95	8.88	6.64	9.94	8.09
21-5	IA 21: I-80 to US-6 West Junction	POWESHIEK	3.51	NDIV	9.03	75.80	7.00	5.00	9.29	7.97	6.96	9.85	8.50

Appendix 1: Planning corridors

Corridor ID	Corridor Description	Counties	Centerline Mileage	Route Type	2 Year Change	2024 Composite	PCI	IRI	PASS	SU	COMBO	V/C	BCI
21-6	IA 21: US-6 East Junction to IA-212	IOWA	7.18	NDIV	0.00	74.61	7.00	3.00	9.00	9.00	9.00	10.00	8.00
21-7	IA 21: IA-212 to US-30	BENTON, IOWA	8.76	NDIV	0.22	79.00	8.20	4.99	6.99	6.13	7.26	9.56	8.08
21-8	IA 21: US-30 to IA-8 East Junction	BENTON	14.99	NDIV	-0.18	71.84	6.06	4.02	8.93	7.00	6.00	10.00	9.01
21-9	IA 21: IA-8 West Junction US-20	BLACK HAWK, TAMA	18.88	NDIV	-1.38	73.68	7.40	5.31	6.56	5.97	8.01	9.02	7.47
22-1	IA 22: IA-21 to IA-149 West Junction	KEOKUK	10.64	NDIV	15.71	92.88	10.00	7.00	9.26	8.51	9.00	10.00	
22-2	IA 22: IA-149 West Junction to IA-149 East Junction	KEOKUK	4.35	NDIV	10.86	91.03	10.00	7.02	8.00	9.00	8.00	10.00	
22-3	IA 22: IA-149 East Junction to IA-1	KEOKUK, WASHINGTON	20.21	NDIV	-0.95	85.52	8.94	6.89	7.55	7.38	8.00	9.66	8.00
22-4	IA 22: IA-1 to US-218	WASHINGTON	8.90	NDIV	-0.65	67.01	6.85	2.79	4.76	4.00	4.99	8.91	9.96
22-5	IA 22: US-218 to IA-70 West Junction	JOHNSON, MUSCATINE, WASHINGTON	13.17	NDIV	-0.51	61.89	5.92	2.31	5.29	6.09	3.00	8.92	8.28
22-6	IA 22: IA-70 West Junction to IA-70 East Junction	MUSCATINE	2.89	NDIV	-1.75	67.29	7.00	3.00	6.04	8.00	4.00	9.00	9.00
22-7	IA 22: IA-70 East Junction to US-61 West Junction	MUSCATINE	9.37	NDIV	2.11	69.39	8.00	4.00	5.00	6.00	4.00	9.00	9.00
22-8	IA 22: US-61 East Junction to IA-38	MUSCATINE	1.26	DIV	-3.09	76.23	7.24	2.60	4.57	9.14	9.43	8.23	
22-9	IA 22: IA-38 to I-280	MUSCATINE, SCOTT	22.00	NDIV	-2.73	81.95	8.39	6.32	7.39	7.24	7.69	9.76	8.18
22-10	IA 22: I-280 to IA-461	SCOTT	1.10	DIV	-1.57	79.76	7.23	5.08	7.08	8.32	8.24	9.00	
23-1	IA 23: IA-149 to IA-92	KEOKUK, MAHASKA	16.02	NDIV	20.87	85.96	10.00	6.12	7.01	7.68	7.87	9.54	8.63
24-1	IA 24: US-63 to US-52/IA-150 Intersection	CHICKASAW, WINNESHIEK	27.49	NDIV	-2.65	74.85	7.27	5.40	6.36	6.38	6.76	9.21	8.81
25-1	IA 25: IA-2 to US-34 West Junction	RINGGOLD, UNION	18.42	NDIV	6.84	78.49	8.24	4.24	9.32	8.00	8.00	10.00	7.09
25-2	IA 25: US-34 East Junction to IA-92	ADAIR, UNION	21.55	NDIV	-0.87	75.62	5.82	4.03	7.35	6.84	9.00	9.87	8.73
25-3	IA 25: IA-92 to I-80	ADAIR	13.29	NDIV	8.28	79.44	7.85	6.72	7.89	4.99	7.03	9.92	8.99
25-4	IA 25: I-80 to IA-44	ADAIR, GUTHRIE	14.65	NDIV	-0.02	81.95	8.11	6.73	8.90	6.27	8.00	9.95	8.60
25-5	IA 25: IA-44 to IA-141 East Junction	GUTHRIE	12.02	NDIV	-3.55	81.04	7.79	5.76	9.35	8.00	9.00	9.99	8.15
25-6	IA 25: IA-141 East Junction to IA-141 West Junction	GUTHRIE	3.01	NDIV	-5.99	79.01	9.00	6.00	7.00	8.00	4.00	9.01	
25-7	IA 25: IA-141 West Junction to US-30	GREENE, GUTHRIE	12.83	NDIV	-2.70	75.74	6.99	3.72	8.94	9.00	7.00	10.00	9.00
26-1	IA 26: IA-9 to IA/MN Border	ALLAMAKEE	11.15	NDIV	0.78	86.86	8.87	6.75	7.95	8.00	9.00	10.00	9.00
27-1	IA 27: IA/MO Border to US-218	LEE	10.72	DIV	-3.36	68.21	6.82	3.52	8.95	8.91	3.20	9.00	8.68
27-2	IA 27: US-20 to US-218/IA-27/57 Interchange	BLACK HAWK	5.55	DIV	4.22	73.16	6.99	3.88	4.05	8.21	7.73	7.95	9.00
28-1	IA 28: IA-92 to IA-5	POLK, WARREN	11.30	NDIV	8.70	76.37	7.68	4.04	4.15	5.92	8.83	8.14	9.00
28-2	IA 28: IA-5 to I-235	POLK	5.88	DIV	0.75	71.85	5.90	3.38	3.11	7.03	9.92	7.23	9.00
28-3	IA 28: I-235 to US-6 South Junction	POLK	1.51	NDIV	1.65	72.16	6.35	3.35	1.33	7.14	10.00	7.13	9.00
28-4	IA 28: US-6 North Junction to I-80	POLK	1.62	DIV	2.53	73.55	7.00	3.50	1.62	7.19	10.00	6.40	



Corridor ID	Corridor Description	Counties	Centerline Mileage	Route Type	2 Year Change	2024 Composite	PCI	IRI	PASS	SU	COMBO	V/C	BCI
29-1	I 29: IA/MO Border to IA-333	FREMONT	1.81	INT	-2.78	74.42	8.00	7.00	9.00	8.00	6.00	8.00	6.60
29-2	I 29: IA-333 to IA-2	FREMONT	8.32	INT	-4.45	74.19	7.71	6.93	9.03	8.04	6.07	8.03	7.00
29-3	I 29: IA-2 to US-34	FREMONT, MILLS	25.99	INT	-1.68	81.50	7.99	6.58	9.01	9.00	7.44	8.44	8.70
29-4	I 29: US-34 to US-275/IA-92	MILLS, POTTAWATTAMIE	11.53	INT	-2.11	78.29	8.25	7.01	8.00	6.68	6.62	7.12	8.65
29-5	I 29: US-275/IA-92 to East I-80/I-29 Interchange	POTTAWATTAMIE	0.75	INT	-2.06	80.02	8.70	5.78	7.54	5.85	6.49	8.17	10.00
29-6	I 29: West I-80/I-29 Interchange to I-29/I-480 Interchange	POTTAWATTAMIE	1.22	INT	-0.52	82.35	9.24	7.30	5.29	4.29	7.88	6.69	10.00
29-7	I 29: I-29/I-480 Interchange to I-29/I-680 Interchange	POTTAWATTAMIE	7.35	INT	-3.57	82.11	8.35	6.40	8.24	6.85	8.27	8.03	8.71
29-8	I 29: I-29/I-680 Interchange to I-29/I-880 Interchange	POTTAWATTAMIE	8.97	INT	-1.39	79.52	8.05	6.70	8.00	6.02	7.02	7.00	9.84
29-9	I 29: I-29/I-880 Interchange to US-30	HARRISON, POTTAWATTAMIE	3.86	INT	-5.39	73.57	7.52	5.96	8.08	6.12	7.12	7.12	7.94
29-10	I 29: US-30 to IA-127	HARRISON	13.53	INT	-4.28	79.66	8.57	5.96	9.00	7.00	8.00	8.00	7.16
29-11	I 29: IA-127 to IA-175	HARRISON, MONONA	23.01	INT	1.20	83.16	9.16	6.97	9.00	7.00	8.00	8.00	7.44
29-12	I 29: IA-175 to IA-141	MONONA, WOODBURY	15.24	INT	0.20	84.14	8.58	6.79	9.00	7.00	8.00	8.00	9.50
29-13	I 29: IA-141 to IA 376	WOODBURY	16.08	INT	2.78	83.51	8.58	7.01	8.75	6.34	7.44	7.95	8.60
29-14	I 29: IA 376 to I-29/I-129/US-75 Interchange	WOODBURY	0.39	INT	-1.32	78.22	8.00	5.00	7.94	5.00	7.94	8.52	9.00
29-15	I 29: I-29/I-129/US-75 Interchange to US-20	WOODBURY	3.02	INT	-0.78	74.14	8.33	5.33	5.42	3.00	7.28	7.19	9.05
29-16	I 29: US-20 to US-20 Bridge	WOODBURY	0.50	INT	-1.65	74.25	8.00	5.00	5.59	3.00	8.00	6.97	9.00
29-17	I 29: US-20 Bridge to IA-12	WOODBURY	2.47	INT	-1.80	77.98	8.34	6.08	5.45	2.45	8.00	7.19	9.00
29-18	I 29: IA-12 to IA/SD Border	WOODBURY	0.88	INT	-3.40	77.37	8.00	6.54	6.00	3.00	8.00	6.48	8.47
29-14SI	I 29: I-29/I-129/US-75 Interchange	WOODBURY	1.71	SI	-2.28	80.22	8.31	5.78	7.25	6.36	7.57	8.58	6.78
29-6SI	I 29: I-29/I-480 Interchange	POTTAWATTAMIE	1.53	SI	-1.26	76.84	9.00	5.97	5.43	4.94	5.75	6.64	9.95
29-7SI	I 29: I-29/I-680 Interchange	POTTAWATTAMIE	1.47	SI	-3.62	81.52	7.50	5.53	8.99	8.14	8.84	7.78	9.00
29-8SI	I 29: I-29/I-880 Interchange	POTTAWATTAMIE	1.04	SI	-2.91	86.66	8.35	6.41	9.13	8.69	9.13	8.99	7.00
30-1	US 30: NE/IA Border to I-29	HARRISON	9.24	NDIV	4.90	71.59	8.91	7.88	5.43	5.43	1.45	8.19	7.09
30-2	US 30: I-29 to IA-127	HARRISON	10.05	NDIV	4.97	69.23	8.97	6.77	3.63	2.88	1.94	8.14	7.66
30-3	US 30: IA-127 to IA-44	HARRISON	3.89	NDIV	-0.32	70.45	9.22	7.30	3.72	1.00	1.00	8.05	8.45
30-4	US 30: IA-44 to IA-37 South Junction	HARRISON	14.58	NDIV	-1.09	69.89	8.55	7.44	5.34	1.00	2.00	8.69	8.83
30-5	US 30: IA-37 South Junction to IA-37 North Junction	HARRISON	0.23	NDIV	3.00	53.50	3.00	1.00	5.00	1.00	5.00	9.00	
30-6	US 30: IA-37 North Junction to US-59 South Junction	CRAWFORD, HARRISON	16.16	NDIV	1.90	69.08	7.32	5.18	6.98	5.41	3.69	9.07	8.21
30-7	US 30: US-59 South Junction to US-59 North Junction	CRAWFORD	0.40	DIV	7.45	65.47	6.00	2.51	8.06	9.00	7.13	9.00	7.00

Appendix 1: Planning corridors

Corridor ID	Corridor Description	Counties	Centerline Mileage	Route Type	2 Year Change	2024 Composite	PCI	IRI	PASS	SU	COMBO	V/C	BCI
30-8	US 30: US-59 North Junction to US-71	CARROLL, CRAWFORD	26.80	NDIV	2.18	67.09	5.42	4.73	5.83	6.10	4.74	9.16	8.70
30-9	US 30: US-71 to IA-25	CARROLL, GREENE	17.89	NDIV	2.97	67.84	7.06	5.18	3.57	3.84	4.33	8.63	6.78
30-10	US 30: IA-25 to IA-4	GREENE	8.94	NDIV	15.22	75.73	10.00	9.00	5.21	1.14	1.00	8.89	9.00
30-11	US 30: IA-4 to IA-144	GREENE	7.06	NDIV	5.11	65.00	8.23	6.23	4.86	1.09	3.00	8.93	7.00
30-12	US 30: IA-144 to US-169 West Junction	BOONE, GREENE	7.01	NDIV	-0.25	64.30	7.00	5.43	4.81	3.57	1.86	8.81	9.00
30-13	US 30: US-169 West Junction to US-169 East Junction	BOONE	3.68	NDIV	-2.45	68.38	7.00	5.65	4.63	3.68	3.37	8.25	9.00
30-14	US 30: US-169 East Junction to IA-17	BOONE	11.39	DIV	-3.38	77.98	7.65	4.45	6.75	8.00	8.03	8.70	6.55
30-15	US 30: IA-17 to IA-930 (Old Lincoln Highway)	BOONE	4.47	DIV	0.81	79.80	9.05	6.27	4.23	5.22	7.16	7.32	
30-16	US 30: IA-930 (Old Lincoln Highway) to US-69	BOONE, STORY	6.73	DIV	0.32	75.62	8.93	6.11	3.67	1.42	7.00	7.73	7.89
30-17	US 30: US-69 to I-35/US-30 Interchange	STORY	1.59	DIV	0.05	72.04	8.44	6.41	1.29	1.66	6.68	6.74	6.75
30-18	US 30: I-35/US-30 Interchange to US-65	STORY	13.11	DIV	1.82	80.07	8.50	5.38	5.94	7.36	7.95	8.49	8.30
30-19	US 30: US-65 to IA-330	MARSHALL, STORY	14.86	DIV	-0.91	81.49	7.89	5.16	8.00	8.00	8.00	9.01	
30-20	US 30: IA-330 to IA-14	MARSHALL	5.61	DIV	-0.04	75.30	8.00	5.04	6.91	6.21	5.28	9.07	9.00
30-21	US 30: IA-14 to IA-146	MARSHALL	6.65	DIV	1.05	75.14	8.24	5.14	5.64	6.34	5.90	8.34	9.00
30-22	US 30: IA-146 to US-63	MARSHALL, TAMA	10.85	DIV	-0.65	78.84	7.98	5.66	6.44	8.01	7.00	8.26	9.15
30-23	US 30: US-63 to IA-21	BENTON, TAMA	15.06	DIV	0.91	85.61	8.80	6.80	8.19	9.00	7.17	9.19	9.69
30-24	US 30: IA-21 to US-218	BENTON	14.31	DIV	14.51	85.33	9.80	6.81	8.14	6.99	6.03	9.00	10.00
30-25	US 30: US-218 to IA-100	BENTON, LINN	12.79	DIV	0.65	72.49	7.47	5.18	6.22	6.09	4.82	8.45	8.11
30-26	US 30: IA-100 to US-151/IA-922	LINN	2.26	DIV	3.15	82.80	9.84	7.75	5.29	6.99	5.00	7.95	
30-27	US 30: US-151/IA-922 to I-380/US-30 Interchange	LINN	3.20	DIV	4.13	70.41	9.73	6.18	1.88	3.47	3.77	6.62	7.59
30-28	US 30: I-380/US-30 Interchange to US-151	LINN	5.99	DIV	-1.87	68.15	8.56	6.56	2.47	2.39	2.26	6.52	8.65
30-29	US 30: US-151 to IA-1	LINN	6.04	DIV	-0.34	80.24	8.19	5.90	6.39	6.21	7.94	8.37	8.63
30-30	US 30: IA-1 to IA-38 West Junction	CEDAR, LINN	15.08	NDIV	1.82	70.91	7.13	4.65	6.64	5.32	4.96	9.31	9.09
30-31	US 30: IA-38 West Junction to IA-38 East Junction	CEDAR	1.01	NDIV	18.50	71.50	10.00	6.00	3.00	3.00	1.00	8.00	
30-32	US 30: IA-38 East Junction to US-30/61 North Interchange	CEDAR, CLINTON	29.59	NDIV	3.41	72.77	8.70	6.35	6.25	5.86	3.17	8.95	8.12
30-33	US 30: US-30/61 South Interchange to US-67	CLINTON	0.73	DIV	13.70	73.19	10.00	6.00	4.81	4.21	3.79	7.90	7.00
30-34	US 30: US-30/61 South Interchange to US-67	CLINTON	16.46	DIV	10.28	83.81	9.64	6.22	6.97	8.03	6.86	9.02	8.12
30-35	US 30: US-67 West Junction to US-67 East Junction	CLINTON	5.08	NDIV	-3.59	58.49	6.40	2.09	1.46	4.82	2.73	7.35	9.00
30-36	US 30: US-67 East Junction to IA/IL Border	CLINTON	0.37	NDIV	5.00	66.00			1.00	6.00	1.00	6.00	6.00
30-32SI	US 30: US-30/61 North Interchange	CLINTON	1.09	SI	12.16	83.62	10.00	6.00	7.79	7.09	5.81	9.46	8.00



Corridor ID	Corridor Description	Counties	Centerline Mileage	Route Type	2 Year Change	2024 Composite	PCI	IRI	PASS	SU	COMBO	V/C	BCI
30-33SI	US 30: US-30/61 South Interchange	CLINTON	1.55	SI	6.19	82.74	9.35	6.44	6.82	7.01	6.46	8.77	8.29
31-1	IA 31: IA-141 to US-20	WOODBURY	20.37	NDIV	-1.03	83.63	8.76	6.33	8.99	8.59	8.18	10.00	8.00
31-2	IA 31: US-20 to US-59	CHEROKEE, IDA, WOODBURY	17.88	NDIV	4.85	87.43	9.00	7.00	9.00	9.00	9.00	10.00	8.14
34-1	US 34: NE/IA Border to I-29	MILLS	4.04	DIV	2.92	88.05	9.00	7.00	8.00	8.04	9.04	9.02	9.00
34-2	US 34: I-29 to US-275	MILLS	8.12	DIV	-0.23	74.62	6.45	3.99	7.12	7.97	7.88	8.69	8.06
34-3	US 34: US-275 to US-59	MILLS	13.99	NDIV	0.47	66.39	7.12	5.64	4.47	2.08	2.86	8.90	8.09
34-4	US 34: US-59 to IA-48	MILLS, MONTGOMERY	8.95	NDIV	5.65	77.03	9.00	7.00	5.17	5.99	4.03	9.01	7.81
34-5	US 34: IA-48 to US-71	MONTGOMERY	13.68	NDIV	0.16	76.94	7.82	6.35	6.51	6.79	6.04	9.31	6.16
34-6	US 34: US-71 to IA-148	ADAMS, MONTGOMERY	13.23	NDIV	0.04	78.87	8.83	7.95	7.75	6.10	3.67	9.29	7.00
34-7	US 34: IA-148 to IA-25	ADAMS	13.73	NDIV	0.19	76.52	8.10	7.10	7.01	5.99	4.00	9.00	9.00
34-8	US 34: IA-25 West Junction to IA-25 East Junction	UNION	7.65	NDIV	2.42	71.07	7.85	6.60	5.56	3.00	5.00	9.01	8.00
34-9	US 34: IA-25 East Junction to US-169 West Junction	UNION	9.42	NDIV	1.88	64.28	7.04	5.77	3.68	2.00	4.00	8.98	7.31
34-10	US 34: US-169 West Junction to US-169 East Junction	UNION	6.20	NDIV	1.95	72.94	8.00	6.00	6.00	1.00	5.00	9.13	8.00
34-11	US 34: US-169 East Junction to I-35	CLARKE, UNION	15.11	NDIV	1.67	76.43	8.52	7.58	5.69	1.61	5.39	9.07	7.50
34-12	US 34: I-35 to US-69	CLARKE	1.55	DIV	-0.56	81.05	9.00	6.33	5.07	7.03	6.80	8.06	9.00
34-13	US 34: US-69 to US-65 West Junction	CLARKE, LUCAS	15.44	NDIV	0.84	70.74	7.44	6.33	6.56	6.88	2.29	8.94	8.25
34-14	US 34: US-65 West Junction to US-65 East Junction	LUCAS	0.56	NDIV	-0.45	71.64	8.00	7.00	6.00	8.00	1.00	9.00	7.00
34-15	US 34: US-65 East Junction to IA-14	LUCAS	8.62	NDIV	9.07	75.07	8.71	6.01	5.84	8.18	2.47	9.03	8.53
34-16	US 34: IA-14 to IA-5	LUCAS, MONROE	26.45	NDIV	0.50	68.46	7.30	4.58	7.45	7.07	3.12	9.28	7.48
34-17	US 34: IA-5 to IA-149	MONROE, WAPELLO	20.50	NDIV	1.16	74.94	8.58	7.09	4.30	6.32	3.86	8.73	6.97
34-18	US 34: IA-149 to US-63	WAPELLO	1.49	DIV	-0.85	58.86	2.65	1.03	6.33	8.68	8.06	8.25	7.41
34-19	US 34: US-63 West Junction to US-63 East Junction	WAPELLO	2.03	DIV	-1.73	66.65	5.98	1.82	7.11	7.99	6.18	8.81	7.87
34-20	US 34: US-63 East Junction to IA-16	WAPELLO	7.83	DIV	-0.37	66.63	5.97	3.34	7.35	6.22	5.05	8.94	8.97
34-21	US 34: IA-16 to IA-1	JEFFERSON, WAPELLO	16.03	DIV	-2.16	72.72	6.56	4.13	8.27	9.02	5.77	9.27	8.98
34-22	US 34: IA-1 to US-218 West Junction	HENRY, JEFFERSON	24.11	DIV	-1.96	74.13	6.76	4.31	8.46	8.79	5.94	9.12	8.99
34-23	US 34: US-218 West Junction to US-218 East Junction	HENRY	1.86	DIV	-1.37	64.57	6.42	4.00	7.15	7.15	1.10	9.00	9.00
34-24	US 34: US-218 East Junction to US-61	DES MOINES, HENRY	25.67	DIV	-0.64	76.28	6.77	4.51	7.50	7.87	7.79	8.96	8.90
34-25	US 34: US-61 to IL/IA Border	DES MOINES	2.41	DIV	1.30	80.42	8.96	7.02	6.39	6.55	5.51	8.83	7.41
35-1	I 35: IA/MO Border to US-69	DECATUR	4.18	INT	-0.83	84.37	10.00	7.00	9.00	8.00	7.00	8.00	7.00

Appendix 1: Planning corridors

Corridor ID	Corridor Description	Counties	Centerline Mileage	Route Type	2 Year Change	2024 Composite	PCI	IRI	PASS	SU	COMBO	V/C	BCI
35-2	I 35: US-69 to IA-2	DECATUR	8.64	INT	1.67	86.79	10.00	7.02	8.96	8.00	7.13	8.00	7.00
35-3	I 35: IA-2 to US-34	CLARKE, DECATUR	20.35	INT	0.69	86.41	9.70	6.75	8.98	8.00	7.05	8.00	7.23
35-4	I 35: US-34 to IA-92	CLARKE, WARREN	23.61	INT	-4.76	75.55	7.60	6.03	8.00	6.61	7.00	7.11	8.11
35-5	I 35: IA-92 to I-35/IA-5 Interchange	POLK, WARREN	10.87	INT	0.78	80.72	9.16	6.25	7.81	4.86	7.00	6.92	9.25
35-6	I 35: I-35/IA-5 Interchange to West I-80/I-35/I-235 Interchange	POLK	3.77	INT	-0.62	72.58	8.98	6.02	3.42	1.85	6.01	5.70	8.71
35-7	I 35: East I-80/I-35/I-235 Interchange to IA-160/IA-415	POLK	2.60	INT	0.29	73.09	10.00	8.00	1.00	1.00	5.29	2.70	9.00
35-8	I 35: IA-160/IA-415 to IA-210	POLK, STORY	12.15	INT	-2.80	68.86	8.18	6.64	3.40	1.68	4.97	3.61	9.56
35-9	I 35: IA-210 to I-35/US-30 Interchange	STORY	8.18	INT	-2.02	69.05	8.78	6.81	5.02	2.07	5.02	4.02	8.43
35-10	I 35: I-35/US-30 Interchange to IA-175	HAMILTON, STORY	20.88	INT	2.07	78.81	8.92	8.12	7.00	4.49	6.09	6.00	7.81
35-11	I 35: IA-175 to I-35/US-20 Interchange	HAMILTON	9.16	INT	0.88	81.77	9.18	7.13	8.00	6.00	6.13	7.00	6.74
35-12	I 35: I-35/US-20 Interchange to IA-3	FRANKLIN, HAMILTON, WRIGHT	22.72	INT	-2.40	80.72	8.30	7.29	9.00	8.05	7.03	8.00	8.26
35-13	I 35: IA-3 to I-35/US-18 Interchange	CERRO GORDO, FRANKLIN	24.23	INT	0.34	81.86	8.94	6.55	9.00	8.02	7.00	8.00	8.42
35-14	I 35: I-35/US-18 Interchange to US-18/IA-122	CERRO GORDO	2.31	INT	2.21	79.44	9.44	6.44	8.29	8.00	6.06	7.33	8.05
35-15	I 35: US-18/IA-122 to IA-9	CERRO GORDO, WORTH	9.88	INT	0.34	82.28	9.57	7.67	8.09	8.10	6.04	7.19	8.21
35-16	I 35: IA-9 to IA/MN Border	WORTH	14.86	INT	0.36	81.38	8.82	7.44	8.11	8.72	6.05	7.72	8.46
35-11SI	US 20: I-35/US-20 Interchange	HAMILTON	1.74	SI	1.38	78.31	8.10	6.62	8.75	6.71	5.64	8.54	8.34
35-13SI	I 35: I-35/US-18 Interchange	CERRO GORDO	2.89	SI	-2.34	76.36	7.80	5.27	8.52	8.06	4.87	8.57	9.00
35-5SI	IA 5: I-35/IA-5 Interchange	POLK	1.70	SI	-0.13	76.11	8.75	5.49	4.88	4.28	5.94	7.95	9.00
35-9SI	I 35: I-35/US-30 Interchange	STORY	1.99	SI	0.29	78.55	8.54	6.42	5.94	5.90	7.13	7.24	7.95
37-1	IA 37: IA-175 to IA-183	MONONA	10.04	NDIV	-20.25	68.76	5.11	2.08	9.70	9.00	8.00	10.00	8.00
37-2	IA 37: IA-183 to US-30 North Junction	CRAWFORD, HARRISON, MONONA	13.06	NDIV	3.55	85.52	8.94	5.83	9.91	8.00	9.00	10.00	8.14
37-3	IA 37: US-30 South Junction to IA-191	HARRISON, SHELBY	12.80	NDIV	1.05	78.40	7.87	3.13	9.90	8.00	9.00	10.00	8.00
37-4	IA 37: IA-191 to US-59	SHELBY	4.08	NDIV	4.00	76.63	7.00	1.14	9.00	9.00	9.00	10.00	9.00
38-1	IA 38: IA-92 to IA-22 South Junction	MUSCATINE	1.11	NDIV	6.11	69.41	8.00	3.02	2.42	6.71	7.00	8.35	6.00
38-2	IA 38: US-61 to US-6	MUSCATINE	7.86	NDIV	0.07	66.14	6.96	5.53	3.00	1.44	4.31	7.99	8.00
38-3	IA 38: I-80 to IA-130	CEDAR	9.60	NDIV	-2.02	56.82	4.97	1.18	6.11	6.91	4.35	9.02	7.71
38-4	IA 38: IA-130 to US-30 East Junction	CEDAR	8.11	NDIV	-3.02	73.66	7.83	5.68	6.64	5.96	5.00	8.96	9.00
38-5	IA 38: US-30 West Junction to IA-64 West Junction	CEDAR, JONES	12.76	NDIV	-1.60	80.71	7.95	5.43	8.35	7.32	8.32	10.00	8.25
38-6	IA 38: IA-64 West Junction to IA-64 East Junction	JONES	2.01	NDIV	-0.50	80.00	7.00	6.00	8.00	7.00	9.00	10.00	9.00
38-7	IA 38: IA-64 East Junction to US-151	JONES	12.97	NDIV	-13.50	72.84	6.26	1.52	9.37	8.99	9.00	9.99	8.00



Corridor ID	Corridor Description	Counties	Centerline Mileage	Route Type	2 Year Change	2024 Composite	PCI	IRI	PASS	SU	COMBO	V/C	BCI
38-8	IA 38: US-151 to US-20	DELAWARE, JONES	22.34	NDIV	0.45	83.15	8.82	5.80	7.41	6.98	8.90	9.48	8.18
38-9	IA 38: US-20 to IA-3	DELAWARE	11.56	NDIV	0.17	85.62	9.09	7.09	9.14	6.79	8.99	10.00	7.09
39-1	IA 39: US-59 to IA-175	CRAWFORD, SAC	24.34	NDIV	16.41	78.81	9.76	7.01	8.09	4.84	3.35	9.54	7.92
44-1	IA 44: US-30 to IA-191	HARRISON, SHELBY	11.55	NDIV	-0.41	76.28	6.17	4.83	10.00	9.00	8.00	10.00	8.60
44-2	IA 44: IA-191 to US-59	SHELBY	9.33	NDIV	2.50	75.14	7.00	4.00	8.08	8.00	9.00	10.00	7.97
44-3	IA 44: US-59 to IA-173	AUDUBON, SHELBY	14.46	NDIV	-1.09	72.74	4.17	5.24	7.58	8.48	8.90	9.47	9.00
44-4	IA 44: IA-173 to US-71	AUDUBON	9.89	NDIV	0.39	85.57	7.83	5.45	9.98	9.00	9.00	10.00	9.00
44-5	IA 44: US-71 to IA-25	AUDUBON, GUTHRIE	21.23	NDIV	-3.22	79.54	6.97	4.57	9.22	9.01	9.25	9.99	8.32
44-6	IA 44: IA-25 to IA-4	GUTHRIE	7.57	NDIV	-0.18	80.20	8.32	5.51	5.77	4.00	9.00	9.10	8.00
44-7	IA 44: IA-4 to US-169	DALLAS, GUTHRIE	17.56	NDIV	-5.46	67.71	6.02	4.64	5.45	3.00	7.00	8.93	8.45
44-8	IA 44: US-169 to IA-141	DALLAS, POLK	12.93	NDIV	-0.85	67.17	6.20	3.34	2.87	2.28	7.52	7.85	9.00
48-1	IA 48: US-59 to US-34	MONTGOMERY, PAGE	23.16	NDIV	-1.50	86.68	9.29	7.47	7.31	5.74	8.92	9.64	8.29
48-2	IA 48: US-34 to IA-92	CASS, MONTGOMERY	19.00	NDIV	-1.74	77.71	7.13	4.00	8.73	6.90	8.97	9.98	7.28
48-3	IA 48: IA-92 to US-6	CASS	5.75	NDIV	-2.63	74.03	5.93	4.86	8.53	8.00	9.00	10.00	7.80
51-1	IA 51: US-18 to IA-9	ALLAMAKEE	10.91	NDIV	-0.40	65.80	6.00	3.71	8.17	5.62	5.01	9.61	7.31
52-1	US 52: IA/IL Border to US-67	JACKSON	3.76	NDIV	-0.67	89.29	9.11	7.34	7.06	8.00	9.00	9.94	9.00
52-2	US 52: US-67 to IA-62	JACKSON	20.03	NDIV	-0.81	83.72	8.57	5.48	8.73	8.00	9.00	9.94	8.54
52-3	US 52: IA-62 to US-61	DUBUQUE, JACKSON	20.43	NDIV	-2.11	80.32	8.42	6.32	4.53	3.42	8.81	8.76	8.82
52-4	US 52: US-61 to US-61/151	DUBUQUE	1.57	DIV	0.13	73.40	8.49	6.15	4.92	4.98	3.99	7.01	
52-5	US 52: US-61/151 to US-20 East Junction	DUBUQUE	6.00	DIV	-0.13	89.72	9.77	7.44	7.76	7.57	7.83	9.72	10.00
52-6	US 52: US-20 West Junction to IA-3	DUBUQUE	10.71	NDIV	2.39	81.87	9.57	7.69	4.80	3.48	6.75	8.84	8.28
52-7	US 52: IA-3 to IA-128	CLAYTON, DUBUQUE	24.60	NDIV	-1.69	76.02	7.56	5.52	6.17	4.21	6.72	8.95	8.00
52-8	US 52: IA-128 to IA-13	CLAYTON	8.14	NDIV	0.96	80.54	9.00	7.00	8.00	7.00	5.00	10.00	9.00
52-9	US 52: IA-13 to US-18 East Junction	CLAYTON	0.96	NDIV	0.00	74.50	9.00	7.00	6.00	6.00	1.00	9.00	
52-10	US 52: US-18 West Junction to IA-24/150 Junction	ALLAMAKEE, WINNESHIEK	17.08	NDIV	-0.43	90.21	9.74	7.56	8.19	7.00	8.00	9.94	
52-11	US 52: IA-24/150 Junction to IA-9	WINNESHIEK	9.43	NDIV	-4.12	68.61	8.00	6.00	3.12	1.03	3.02	8.01	
52-12	US 52: IA-9 to IA/MN Border	WINNESHIEK	15.80	NDIV	-4.01	70.45	7.00	5.25	6.47	5.01	4.00	8.99	7.57
56-1	IA 56: IA-150 to IA-13	CLAYTON, FAYETTE	24.44	NDIV	17.62	89.22	9.70	6.62	9.78	7.92	9.00	10.00	8.00
57-1	IA 57: US-65 to IA-14 West Junction	BUTLER, GRUNDY, HARDIN	23.09	NDIV	-2.23	85.85	9.39	7.41	8.10	8.00	7.08	9.79	7.16
57-2	IA 57: IA-14 East Junction to US-218/IA-27 Interchange	BLACK HAWK, BUTLER, GRUNDY	18.95	NDIV	-2.11	76.37	7.23	4.87	5.99	7.55	8.93	9.11	8.19

Appendix 1: Planning corridors

Corridor ID	Corridor Description	Counties	Centerline Mileage	Route Type	2 Year Change	2024 Composite	PCI	IRI	PASS	SU	COMBO	V/C	BCI
58-1	IA 58: US-63 to US-20 West Junction	BLACK HAWK	5.28	NDIV	20.72	88.42	9.58	7.43	5.34	7.39	8.81	8.91	9.00
58-2	IA 58: US-20 East Junction to IA-27	BLACK HAWK	0.54	NDIV	13.79	89.77	9.00	6.18	8.98	9.77	9.22	9.79	
59-1	US 59: IA/MO Border to IA-2	FREMONT, PAGE	11.20	NDIV	21.04	88.23	9.95	7.00	8.64	9.00	7.06	10.00	9.00
59-2	US 59: IA-2 to IA-48	PAGE	2.01	NDIV	3.00	82.24	9.00	7.00	3.31	7.00	7.00	9.22	8.00
59-3	US 59: IA-48 to US-34	FREMONT, MILLS, PAGE	18.14	NDIV	8.75	84.33	8.67	6.04	8.02	9.00	9.00	10.00	6.68
59-4	US 59: US-34 to IA-92	MILLS, POTTAWATTAMIE	13.94	NDIV	2.97	89.88	10.00	8.00	9.57	8.01	8.00	10.00	7.99
59-5	US 59: IA-92 to US-6	POTTAWATTAMIE	3.89	NDIV	1.67	73.70	8.00	8.00	8.03	7.06	6.06	10.00	6.03
59-6	US 59: US-6 to IA-83	POTTAWATTAMIE	12.48	NDIV	2.34	77.45	7.83	5.58	8.00	8.00	8.00	10.00	7.40
59-7	US 59: IA-83 to I-80	POTTAWATTAMIE	1.46	NDIV	5.43	70.04	4.35	1.00	8.61	9.64	9.15	10.00	8.63
59-8	US 59: I-80 to IA-44	POTTAWATTAMIE, SHELBY	10.31	NDIV	8.11	76.39	9.29	7.03	6.25	4.66	5.78	9.43	6.83
59-9	US 59: IA-44 to IA-37	SHELBY	9.09	NDIV	17.88	80.28	10.00	8.00	5.67	4.00	4.00	8.88	8.00
59-10	US 59: IA-37 to IA-141 South Junction	CRAWFORD, SHELBY	9.06	NDIV	15.93	81.68	10.00	8.00	6.64	7.00	4.00	9.00	8.87
59-11	US 59: IA-141 South Junction to US-30 South Junction	CRAWFORD	7.15	NDIV	1.04	69.87	7.66	6.34	6.02	4.88	2.45	9.19	8.81
59-12	US 59: US-30 North Junction to IA-39	CRAWFORD	0.69	DIV	10.57	67.51	7.00	2.48	8.15	8.19	7.19	8.42	7.00
59-13	US 59: IA-39 to IA-141 North Junction	CRAWFORD	1.96	DIV	0.27	83.32	7.48	4.88	8.89	8.96	9.00	9.88	
59-14	US 59: IA-141 North Junction to IA-175 East Junction	CRAWFORD, IDA	21.13	NDIV	0.12	72.67	6.83	5.44	7.58	8.39	6.00	9.59	7.58
59-15	US 59: IA-175 East Junction to IA-175 West Junction	IDA	3.65	NDIV	-0.12	68.19	6.93	4.56	4.49	6.00	4.00	9.07	8.00
59-16	US 59: IA-175 West Junction to US-20 East Junction	IDA	8.87	NDIV	-0.97	82.68	8.00	7.00	8.04	8.05	6.09	10.00	
59-17	US 59: US-20 West Junction to IA-31	CHEROKEE, IDA	11.13	NDIV	-0.51	73.59	7.82	5.24	7.52	5.44	6.07	9.87	7.63
59-18	US 59: IA-31 to IA-3	CHEROKEE	9.57	NDIV	0.57	71.94	7.30	4.84	5.58	5.86	6.13	9.41	7.10
59-19	US 59: IA-3 to IA-10 East Junction	CHEROKEE, O'BRIEN	13.66	NDIV	1.36	87.39	9.57	7.45	8.17	9.03	7.09	10.00	8.56
59-20	US 59: IA-10 East Junction to IA-10 West Junction	O'BRIEN	4.88	NDIV	-8.99	73.70	8.00	6.00	9.00	8.00	4.00	10.00	8.00
59-21	US 59: IA-10 West Junction to US-18 East Junction	O'BRIEN	14.00	NDIV	-3.38	85.29	9.68	7.64	8.96	8.00	6.00	10.00	8.39
59-22	US 59: US-18 West Junction to IA-9	O'BRIEN, OSCEOLA	17.03	NDIV	-2.21	63.92	5.00	1.00	9.12	8.00	6.00	10.00	8.00
59-23	US 59: IA-9 to IA/MN Border	OSCEOLA	4.72	NDIV	-3.00	68.50	5.00	1.00	10.00	8.00	7.00	10.00	
60-1	IA 60: US-75/IA-404 to IA-10	PLYMOUTH, SIOUX	15.58	DIV	-0.99	75.69	7.84	4.82	8.53	9.00	5.06	9.18	8.71
60-2	IA 60: IA-10 to IA-450	SIOUX	0.95	DIV	0.99	77.56	8.00	5.00	9.00	9.00	5.33	9.93	9.00
60-3	IA 60: IA-450 to US-18	O'BRIEN, SIOUX	18.23	DIV	2.50	80.02	8.12	5.63	8.43	9.02	5.71	9.22	9.70
60-4	IA 60: US-18 to IA-9	O'BRIEN, OSCEOLA	19.14	DIV	1.94	83.62	8.96	6.55	9.02	9.27	6.03	9.44	9.06
60-5	IA 60: IA-9 to IA/MN Border	OSCEOLA	5.20	DIV	-0.80	83.61	8.31	6.31	9.00	10.00	6.04	9.98	9.00



Corridor ID	Corridor Description	Counties	Centerline Mileage	Route Type	2 Year Change	2024 Composite	PCI	IRI	PASS	SU	COMBO	V/C	BCI
61-1	US 61: IA/MO Border to US-136	LEE	0.55	DIV	0.61	79.33	8.00	5.00	7.53	7.53	7.28	9.53	8.00
61-2	US 61: US-136 to US-218 South Junction	LEE	3.26	NDIV	-1.49	73.56	8.00	5.00	6.17	5.25	4.00	9.35	
61-3	US 61: US-218 South Junction to US-218 North Junction	LEE	5.65	DIV	0.61	81.87	8.00	5.50	7.27	8.00	8.00	9.00	
61-4	US 61: US-218 North Junction to IA-2	LEE	8.71	DIV	0.02	86.68	8.97	5.96	8.02	8.99	9.00	9.05	8.92
61-5	US 61: IA-2 to IA-16	LEE	13.19	DIV	-0.64	84.33	8.45	6.17	8.20	8.09	8.08	9.38	8.80
61-6	US 61: IA-16 to US-34	DES MOINES, LEE	9.03	DIV	-0.64	73.84	6.28	4.39	6.59	6.94	7.83	8.78	8.61
61-7	US 61: US-34 to IA-78	DES MOINES, LOUISA	19.32	DIV	7.13	73.10	7.03	4.16	6.50	7.06	6.99	8.82	5.85
61-8	US 61: IA-78 to IA-92	LOUISA	13.31	NDIV	-0.98	67.00	7.09	5.52	5.16	6.02	2.71	8.88	7.62
61-9	US 61: IA-92 to IA-22 West Junction	LOUISA, MUSCATINE	14.73	DIV	1.79	79.62	8.06	5.39	7.79	8.64	6.54	8.90	8.87
61-10	US 61: IA-22 West Junction to IA-22/38	MUSCATINE	4.02	DIV	1.66	68.00	7.00	3.36	4.53	7.00	5.00	7.27	9.00
61-11	US 61: IA-22/38 to I-280/IA-461	MUSCATINE, SCOTT	20.99	DIV	1.54	72.06	7.12	4.54	6.33	5.08	5.68	8.28	9.00
61-12	US 61: I-80/US-61 Interchange to US-30/61 South Interchange	CLINTON, SCOTT	14.04	DIV	0.17	65.37	7.53	5.99	3.18	3.18	2.88	7.38	8.18
61-13	US 61: US-30/61 North Interchange to IA-136	CLINTON	13.32	DIV	1.93	74.10	8.00	5.20	7.34	7.37	4.21	8.78	8.78
61-14	US 61: IA-136 to IA-64	CLINTON, JACKSON	5.53	DIV	-2.08	72.92	7.35	4.24	7.26	8.00	4.69	8.99	8.81
61-15	US 61: IA-64 to US-151	DUBUQUE, JACKSON	25.11	DIV	-3.51	69.53	6.50	3.23	7.89	6.99	5.07	8.96	8.52
61-16	US 61: US-151 to US-52 South Junction	DUBUQUE	0.92	DIV	3.57	84.93	10.00	8.00	6.50	5.42	5.77	8.32	
61-17	US 61: US-52 North Junction to IA-946 South Junction	DUBUQUE	1.60	DIV	0.47	65.81	7.42	4.66	4.23	4.23	3.01	7.16	9.47
61-18	US 61: IA-946 South Junction to US-20	DUBUQUE	0.82	DIV	1.03	64.66	6.92	3.13	6.00	6.99	4.01	8.14	8.00
61-19	US 61: US-20 to IA-946 North Junction	DUBUQUE	0.21	DIV	1.24	67.48	6.50	4.00	5.39	6.96	3.98	8.09	
61-20	US 61: IA-946 North Junction to IA/WI Border	DUBUQUE	2.40	DIV	-1.28	50.46	5.30	2.26	3.18	2.10	2.88	7.34	7.48
62-1	IA 62: IA-64 to US-52	JACKSON	19.64	NDIV	7.04	78.51	8.29	3.74	8.09	7.01	10.00	9.93	7.50
63-1	US 63: IA/MO Border to IA-2 West Junction	DAVIS	10.33	NDIV	-2.00	65.50	7.00	4.00	8.00	7.00	3.00	10.00	8.00
63-2	US 63: IA-2 West Junction to IA-2 East Junction	DAVIS	4.86	NDIV	-1.46	67.54	8.00	5.00	5.24	7.00	2.00	9.00	8.00
63-3	US 63: IA-2 East Junction to US-34 West Junction	DAVIS, WAPELLO	18.52	NDIV	-2.48	67.39	7.21	4.94	3.52	5.58	4.66	8.52	6.63
63-4	US 63: US-34 East Junction to IA-149	WAPELLO	7.05	DIV	0.19	72.32	7.48	3.98	8.87	6.12	5.08	9.02	8.97
63-5	US 63: IA-149 to IA-137	WAPELLO	12.52	DIV	-1.96	72.33	7.66	3.68	7.56	6.96	5.05	9.03	7.71
63-6	US 63: IA-137 to IA-163	MAHASKA, WAPELLO	7.44	DIV	-1.19	63.45	6.36	2.71	6.29	7.00	3.36	8.20	8.81
63-7	US 63: IA-163 to IA-92	MAHASKA	2.91	NDIV	-1.28	59.58	4.66	2.08	3.57	6.18	5.20	8.74	8.00
63-8	US 63: IA-92 to IA-146	MAHASKA	12.16	NDIV	-1.68	68.54	7.68	4.93	4.51	6.72	3.00	8.96	7.91
63-9	US 63: IA-146 to I-80	MAHASKA, POWESHIEK	20.81	NDIV	-1.76	75.31	7.59	5.47	7.92	7.07	5.09	9.59	8.55

Appendix 1: Planning corridors

Corridor ID	Corridor Description	Counties	Centerline Mileage	Route Type	2 Year Change	2024 Composite	PCI	IRI	PASS	SU	COMBO	V/C	BCI
63-10	US 63: I-80 to US-6 East Junction	POWESHIEK	3.44	NDIV	-1.33	81.51	8.45	5.34	8.28	7.42	6.48	10.00	8.00
63-11	US 63: US-6 West Junction to US-30	POWESHIEK, TAMA	16.82	NDIV	5.55	76.08	8.11	5.14	7.06	5.56	6.07	9.42	8.98
63-12	US 63: US-30 to IA-96	TAMA	13.25	NDIV	0.72	60.71	6.02	1.65	5.98	5.89	4.10	8.97	8.04
63-13	US 63: IA-96 to IA-8	TAMA	7.15	NDIV	1.34	83.51	9.62	7.33	6.69	7.00	5.00	9.12	
63-14	US 63: IA-8 to IA-175	BLACK HAWK, TAMA	9.28	NDIV	7.86	77.29	9.85	7.74	5.60	5.00	4.00	9.03	7.31
63-15	US 63: IA-175 to IA-58	BLACK HAWK	4.80	NDIV	6.22	80.06	9.89	7.89	5.00	2.00	4.00	9.00	
63-16	US 63: IA-58 to US-20	BLACK HAWK	5.14	NDIV	-0.21	78.67	8.85	6.79	3.16	5.23	6.73	8.19	8.00
63-17	US 63: US-20 to US-218	BLACK HAWK	3.79	DIV	0.36	76.90	5.05	4.77	7.90	8.67	9.92	9.00	8.00
63-18	US 63: US-218 to IA-3	BLACK HAWK, BREMER	16.86	DIV	-0.02	81.06	8.32	5.64	6.17	8.00	7.48	8.97	8.92
63-19	US 63: IA-3 to IA-93	BREMER	6.10	DIV	3.23	83.84	9.21	6.21	8.00	9.00	6.06	8.99	9.00
63-20	US 63: IA-93 to IA-188	BREMER	3.09	DIV	6.49	86.07	9.50	6.50	9.00	9.00	7.00	9.00	8.00
63-21	US 63: IA-188 to US-18/IA-346	BREMER, CHICKASAW	8.85	DIV	1.54	85.67	9.07	6.37	9.00	9.05	7.08	9.30	9.00
63-22	US 63: US-18/IA-24 to IA-9	CHICKASAW, HOWARD	22.49	NDIV	-1.10	71.26	8.45	6.32	6.49	4.10	2.37	9.20	7.48
63-23	US 63: IA-9 to IA/MN Border	HOWARD	10.67	NDIV	-1.61	60.16	6.45	3.37	6.46	1.52	1.00	9.00	8.95
64-1	IA 64: US-51 to IA-38 West Junction	JONES	7.86	NDIV	-2.79	77.27	7.00	5.88	5.80	5.98	8.00	9.00	9.00
64-2	IA 64: IA-38 East Junction to IA-136 West Junction	JONES	4.45	NDIV	-2.53	81.58	8.00	6.00	8.00	8.00	8.00	10.00	9.00
64-3	IA 64: IA-136 West Junction to IA-136 East Junction	JONES	0.96	NDIV	-2.52	84.32	8.88	6.29	7.53	7.00	8.00	9.53	8.00
64-4	IA 64: IA-136 East Junction to US-61	JACKSON, JONES	17.58	NDIV	0.17	85.67	8.88	6.17	7.68	5.99	9.00	9.81	8.26
64-5	IA 64: US-61 to IA-62	JACKSON	1.85	NDIV	12.36	74.49	8.00	3.28	2.07	4.36	9.05	7.79	
64-6	IA 64: IA-62 to US-67	JACKSON	25.42	NDIV	-2.55	83.63	7.84	6.25	8.13	6.81	9.00	9.89	8.70
65-1	US 65: MO/IA Border to IA-2	WAYNE	12.89	NDIV	4.18	81.83	7.88	5.82	8.95	8.06	8.06	10.00	9.00
65-2	US 65: IA-2 to US-34	LUCAS, WAYNE	19.04	NDIV	-0.25	83.54	8.98	6.87	8.91	7.11	7.05	10.00	8.06
65-3	US 65: US-34 to US-69	LUCAS, WARREN	21.50	NDIV	-3.15	82.22	7.94	7.00	7.24	6.38	7.47	9.53	6.00
65-4	US 65: US-65 to IA-92	WARREN	5.06	NDIV	-3.17	72.97	8.70	6.29	1.03	4.01	5.03	7.37	9.00
65-5	US 65: IA-92 to US-69/IA-5	WARREN	10.70	DIV	0.60	76.82	7.70	5.57	3.19	6.52	8.71	7.01	7.98
65-6	US 65: US-69/IA-5 to IA-5	POLK, WARREN	1.58	DIV	-2.39	68.38	8.51	4.51	1.46	1.00	5.25	7.01	8.55
65-7	US 65: IA-5 to IA-163	POLK	6.85	DIV	-0.22	65.05	8.03	4.78	1.57	1.07	4.33	6.58	8.97
65-8	US 65: IA-163 to US-6	POLK	3.66	DIV	0.02	58.38	7.59	4.18	1.39	1.00	1.69	6.29	8.87
65-9	US 65: US-6 to I-80	POLK	0.56	DIV	-1.45	59.82	6.50	4.03	2.52	1.70	3.32	7.01	8.49
65-10	US 65: I-80 to IA-117/330	JASPER, POLK	15.62	DIV	-2.26	75.26	7.77	5.27	5.79	6.07	6.84	7.85	8.26



Corridor ID	Corridor Description	Counties	Centerline Mileage	Route Type	2 Year Change	2024 Composite	PCI	IRI	PASS	SU	COMBO	V/C	BCI
65-11	US 65: IA-117/330 to IA-210	JASPER, STORY	5.45	NDIV	-0.41	86.44	9.85	8.55	7.98	5.53	5.65	10.00	9.00
65-12	US 65: IA-210 to US-30	STORY	7.97	NDIV	0.46	85.86	9.89	8.56	7.97	4.01	5.02	9.87	6.00
65-13	US 65: US-30 to IA-175 South Junction	HARDIN, STORY	20.58	NDIV	3.25	87.97	9.78	8.49	8.21	6.68	6.38	9.96	9.34
65-14	US 65: IA-175 South Junction to IA-175 North Junction	HARDIN	6.21	NDIV	-1.50	89.11	10.00	8.00	8.23	7.00	7.00	10.00	9.00
65-15	US 65: IA-175 North Junction to US-20	HARDIN	6.01	NDIV	-1.52	77.17	8.00	6.00	7.82	7.00	5.97	9.85	8.50
65-16	US 65: US-20 to IA-57	FRANKLIN, HARDIN	10.60	NDIV	-1.19	72.43	8.54	6.79	4.47	5.26	2.59	8.52	8.50
65-17	US 65: IA-57 to IA-3	FRANKLIN	12.64	NDIV	-1.07	76.44	7.70	5.76	7.23	6.00	6.00	9.39	9.00
65-18	US 65: IA-3 to US-18	CERRO GORDO, FRANKLIN	25.12	NDIV	-1.17	73.79	6.77	4.36	6.20	6.98	7.07	9.22	8.94
65-19	US 65: US-18 to IA-122	CERRO GORDO	2.78	NDIV	-0.91	63.91	5.95	2.05	1.00	3.00	6.64	9.00	
65-20	US 65: IA-122 to IA-9	CERRO GORDO, WORTH	10.51	NDIV	-1.68	73.45	7.12	4.48	4.64	5.82	7.83	8.59	8.27
65-21	US 65: IA-9 to IA/MN Border	WORTH	15.43	NDIV	-1.58	73.09	7.33	4.51	7.47	6.17	5.62	9.60	8.27
67-1	US 67: IA/IL Border to IA-461 West Junction	SCOTT	0.64	DIV	4.30	53.34	3.54	1.00	2.21	7.87	8.94	6.82	6.00
67-2	US 67: IA-461 West Junction to IA-461 East Junction	SCOTT	0.38	NDIV	9.44	71.46	7.00	2.00	4.06	6.75	8.09	8.43	
67-3	US 67: IA-461 East Junction to I-74	SCOTT	3.42	NDIV	-0.79	61.63	6.10	1.75	1.60	3.30	6.18	7.06	
67-4	US 67: I-74 to I-80	SCOTT	9.09	NDIV	1.20	61.29	7.08	4.13	1.42	1.59	2.18	8.26	8.74
67-5	US 67: I-80 to US-30 West Junction	CLINTON, SCOTT	20.96	NDIV	4.48	73.73	7.97	4.52	4.41	6.36	6.25	8.59	8.51
67-6	US 67: US-30 East Junction to IA-136 South Junction	CLINTON	2.34	NDIV	-0.24	67.08	6.07	1.00	2.23	3.81	9.09	8.75	
67-7	US 67: IA-136 South Junction to IA-136 North Junction	CLINTON	0.66	NDIV	0.16	67.47	5.78	1.00	3.33	5.11	9.22	8.48	
67-8	US 67: IA-136 North Junction to IA-64	CLINTON, JACKSON	14.28	NDIV	-3.58	84.95	8.37	5.63	7.12	6.78	10.00	9.85	8.92
67-9	US 67: IA-64 to US-52	JACKSON	0.47	NDIV	-5.50	84.00	8.00	5.00	7.00	9.00	9.00	10.00	
69-1	US 69: MO/IA Border to I-35	DECATUR	7.15	NDIV	1.01	89.46	9.13	6.58	8.13	8.61	9.83	9.66	7.41
69-2	US 69: I-35 to IA-2 West Junction	DECATUR	12.31	NDIV	-2.61	82.93	8.31	6.00	8.94	8.00	10.00	10.00	6.57
69-3	US 69: IA-2 West Junction to IA-2 East Junction	DECATUR	0.69	NDIV	-2.30	75.73	8.00	5.40	4.81	5.00	7.00	7.85	8.00
69-4	US 69: IA-2 East Junction to US-34	CLARKE, DECATUR	20.56	NDIV	-16.99	71.52	5.09	2.96	7.90	6.78	9.00	9.91	8.60
69-5	US 69: US-34 to US-65	CLARKE, WARREN	23.51	NDIV	-2.86	74.20	5.77	2.83	8.17	6.69	9.00	9.87	9.00
69-6	US 69: US-65/IA-5 to I-235	POLK, WARREN	7.36	DIV	0.16	64.75	5.05	2.34	2.50	5.46	9.68	5.99	6.71
69-7	US 69: I-235 to IA-163	POLK	0.37	NDIV	-4.05	58.69	3.52	1.00	1.84	2.62	9.09	7.62	9.00
69-8	US 69: IA-163 to US-6	POLK	1.88	NDIV	1.21	65.62	5.26	1.34	1.87	4.73	9.43	8.00	
69-9	US 69: US-6 to I-80	POLK	1.53	DIV	-1.00	74.90	7.64	3.12	4.35	4.47	9.11	8.04	
69-10	US 69: I-80 to IA-160	POLK	3.66	DIV	1.68	80.01	7.98	4.93	5.20	6.31	9.35	7.89	

Appendix 1: Planning corridors

Corridor ID	Corridor Description	Counties	Centerline Mileage	Route Type	2 Year Change	2024 Composite	PCI	IRI	PASS	SU	COMBO	V/C	BCI
69-11	US 69: IA-160 to IA-210	POLK, STORY	12.07	NDIV	0.65	79.60	8.01	5.40	2.46	7.03	9.98	7.51	7.00
69-12	US 69: IA-210 to US-30	STORY	8.96	NDIV	-2.42	82.18	9.07	6.55	1.26	6.46	9.11	7.16	
69-13	US 69: US-30 to IA-175 South Junction	HAMILTON, STORY	20.49	NDIV	-1.75	80.52	7.95	5.65	4.03	6.89	9.13	8.23	9.00
69-14	US 69: IA-175 South Junction to IA-175 North Junction	HAMILTON	1.74	NDIV	-1.12	82.05	8.14	6.28	6.57	6.00	8.00	9.00	
69-15	US 69: IA-175 North Junction to US-20	HAMILTON	9.80	NDIV	2.65	91.59	9.93	8.68	8.84	8.01	7.00	9.98	8.27
69-16	US 69: US-20 to IA-3 South Junction	HAMILTON, WRIGHT	19.97	NDIV	2.12	74.94	6.18	5.76	8.28	8.13	6.11	9.98	7.32
69-17	US 69: IA-3 South Junction to IA-3 North Junction	WRIGHT	1.69	NDIV	6.82	74.57	7.00	6.00	6.03	7.02	5.03	9.01	
69-18	US 69: IA-3 North Junction to US-18 East Junction	HANCOCK, WRIGHT	24.85	NDIV	-0.19	72.01	6.76	5.29	7.29	5.53	6.00	9.44	8.21
69-19	US 69: US-18 West Junction to IA-9 South Junction	HANCOCK, WINNEBAGO	11.51	NDIV	2.22	72.62	6.00	4.85	6.46	7.86	7.87	9.57	8.00
69-20	US 69: IA-9 South Junction to IA-9 North Junction	WINNEBAGO	7.02	NDIV	5.48	81.23	8.93	6.78	5.60	7.00	6.00	9.00	8.00
69-21	US 69: IA-9 North Junction to IA/MN Border	WINNEBAGO, WORTH	14.32	NDIV	-0.13	73.91	6.06	3.61	7.68	6.85	8.33	9.88	7.90
70-1	IA 70: IA-92 to IA-22 West Junction	LOUISA, MUSCATINE	14.81	NDIV	-0.43	77.80	5.76	4.50	8.35	9.00	8.86	9.97	8.00
70-2	IA 70: IA-22 East Junction to US-6	MUSCATINE	6.26	NDIV	1.00	83.84	9.00	7.00	6.73	7.00	7.00	9.46	9.00
71-1	US 71: IA/MO Border to IA-2 West Junction	PAGE	10.43	NDIV	-0.89	80.60	8.94	6.94	7.27	7.00	6.00	9.42	8.42
71-2	US 71: IA-2 West Junction to IA-2 East Junction	PAGE	1.71	NDIV	-5.08	73.77	8.48	6.00	4.68	6.00	5.00	9.00	7.00
71-3	US 71: IA-2 East Junction to US-34	MONTGOMERY, PAGE	17.40	NDIV	-6.66	70.05	7.05	4.66	7.83	6.01	4.01	9.83	7.17
71-4	US 71: US-34 to IA-92 South Junction	CASS, MONTGOMERY	17.58	NDIV	-1.11	82.81	9.00	6.72	8.95	7.99	5.99	10.00	8.00
71-5	US 71: IA-92 South Junction to IA-92 North Junction	CASS	1.95	NDIV	-3.00	78.73	9.00	6.00	8.00	7.00	4.00	10.00	9.00
71-6	US 71: IA-92 North Junction to US-6	CASS	9.99	NDIV	-2.35	76.64	8.84	5.82	6.30	5.00	5.00	9.05	8.12
71-7	US 71: I-80 to IA-44	AUDUBON, CASS	12.71	NDIV	-1.31	72.74	7.83	7.15	6.82	7.23	4.38	9.07	7.44
71-8	US 71: IA-44 to IA-141 West Junction	AUDUBON, CARROLL	16.89	NDIV	-7.05	77.34	8.47	7.06	7.00	6.00	4.00	9.75	8.56
71-9	US 71: IA-141 West Junction to IA-141 East Junction	CARROLL	2.99	NDIV	-3.50	60.50	5.00	1.00	7.00	9.00	3.00	9.00	
71-10	US 71: IA-141 East Junction to US-30	CARROLL	11.51	NDIV	-4.99	61.61	5.03	1.97	5.73	7.15	5.21	9.04	8.88
71-11	US 71: US-30 to IA-175 South Junction	CARROLL, SAC	12.44	NDIV	-5.99	65.03	6.87	4.77	4.59	3.41	2.14	8.70	9.00
71-12	US 71: IA-175 South Junction to IA-175 North Junction	SAC	7.87	NDIV	1.18	61.61	3.60	1.89	7.49	8.00	5.00	9.52	
71-13	US 71: IA-175 North Junction to US-20 East Junction	SAC	10.26	NDIV	1.46	83.14	9.00	6.59	8.35	7.23	5.31	10.00	10.00
71-14	US 71: US-20 West Junction to IA-7 South Junction	BUENA VISTA, SAC	9.66	NDIV	-4.41	79.27	9.78	7.73	6.27	7.28	1.59	9.08	
71-15	US 71: IA-7 South Junction to IA-7 North Junction	BUENA VISTA	1.85	NDIV	-0.47	65.27	8.62	4.81	3.00	1.00	1.00	8.00	
71-16	US 71: IA-7 North Junction to IA-3	BUENA VISTA	8.11	NDIV	0.11	68.74	9.00	5.00	5.99	4.00	1.41	9.00	8.00



Corridor ID	Corridor Description	Counties	Centerline Mileage	Route Type	2 Year Change	2024 Composite	PCI	IRI	PASS	SU	COMBO	V/C	BCI
71-17	US 71: IA-3 to IA-10 South Junction	BUENA VISTA	7.04	NDIV	1.00	73.54	9.00	7.00	5.00	6.00	3.00	9.00	8.00
71-18	US 71: IA-10 South Junction to IA-10 North Junction	BUENA VISTA, CLAY	5.19	NDIV	-1.46	59.59	5.76	2.96	4.43	4.00	2.00	9.00	6.00
71-19	US 71: IA-10 North Junction to US-18 South Junction	CLAY	14.82	NDIV	-0.63	76.54	8.93	6.86	5.15	5.23	4.29	8.75	7.80
71-20	US 71: US-18 North Junction to IA-86	CLAY, DICKINSON	10.85	DIV	-1.02	81.63	8.05	5.56	6.49	7.43	8.49	8.72	8.00
71-21	US 71: IA-86 to IA-9 West Junction	DICKINSON	6.28	NDIV	-3.91	69.71	5.97	3.42	3.05	6.07	9.02	6.67	9.00
71-22	US 71: IA-9 West Junction to IA-9 East Junction	DICKINSON	7.00	NDIV	0.11	69.35	6.63	4.38	2.10	4.52	7.31	8.17	8.98
71-23	US 71: IA-9 East Junction to IA/MN Border	DICKINSON	4.87	NDIV	-0.89	65.21	4.04	1.08	8.00	8.00	7.00	10.00	
74-1	I 74: I-80/US-61 Interchange to US-6	SCOTT	2.84	INT	-3.30	82.89	9.00	6.88	5.94	5.99	9.25	5.94	7.00
74-2	I 74: US-6 to US-67	SCOTT	1.78	INT	-6.17	73.68	8.64	5.53	2.21	4.59	9.00	3.30	8.54
74-3	I 74: US-67 to IA/IL Border	SCOTT	0.50	INT	-0.93	77.68	9.02	6.08	1.54	4.22	9.00	4.63	10.00
75-1	US 75: US-20 to IA-376	WOODBURY	6.79	DIV	-8.47	60.67	6.05	4.00	6.42	1.80	1.93	8.46	8.44
75-2	US 75: IA-376 to IA-3	PLYMOUTH, WOODBURY	17.91	DIV	-2.78	68.14	8.36	5.93	5.69	3.06	1.58	7.91	8.78
75-3	US 75: IA-3 to IA-404	PLYMOUTH	2.72	DIV	1.01	77.60	7.80	5.29	9.01	9.03	4.67	9.15	10.00
75-4	US 75: IA-404 to IA-10	PLYMOUTH, SIOUX	12.25	NDIV	-1.51	63.90	6.64	5.20	5.26	4.00	1.00	8.84	9.00
75-5	US 75: IA-10 to US-18 South Junction	SIOUX	13.06	NDIV	-0.99	55.62	5.91	3.89	1.71	1.72	1.00	7.32	9.00
75-6	US 75: US-18 North Junction to IA-9 East Junction	LYON, SIOUX	16.01	NDIV	-4.72	63.05	6.38	4.50	5.95	6.00	1.00	8.91	8.70
75-7	US 75: IA-9 East Junction to IA-9 West Junction	LYON	0.99	NDIV	-2.75	62.41	7.10	4.41	4.00	6.00	1.00	9.00	8.00
75-8	US 75: IA-9 West Junction to IA/MN Border	LYON	5.22	NDIV	3.00	78.00	10.00	7.00	9.00	7.00	3.00	10.00	8.00
76-1	IA 76: US-18 South Junction to US-18 North Junction	CLAYTON	4.18	NDIV	-2.22	74.41	6.04	2.23	6.96	9.04	9.03	9.56	9.00
76-2	IA 76: US-18 North Junction to IA-9 South Junction	ALLAMAKEE, CLAYTON	23.07	NDIV	8.11	88.05	9.48	8.09	7.56	7.85	7.00	9.45	8.83
76-3	IA 76: IA-9 North Junction to IA/MN Border	ALLAMAKEE	19.60	NDIV	-1.56	84.42	8.01	6.95	8.60	6.90	8.99	9.86	8.00
77-1	US 77: IA/NE Border to I-29	WOODBURY	0.31	DIV	6.16	66.58	7.00	3.00	1.00	7.32	9.16	5.63	7.51
78-1	IA 78: IA-149 to IA-1 West Junction	KEOKUK	12.98	NDIV	-1.83	74.77	7.00	6.00	8.53	5.00	8.00	10.00	6.26
78-2	IA 78: IA-1 East Junction to US-218	HENRY, JEFFERSON, WASHINGTON	17.37	NDIV	5.93	80.60	7.45	5.08	8.62	8.29	8.20	9.94	8.63
78-3	IA 78: US-218 to US-61	HENRY, LOUISA	20.63	NDIV	2.77	93.05	10.00	8.74	8.96	9.01	9.26	10.00	8.22
80-1	I 80: IA/NE Border to West I-80/I-29 Interchange	POTTAWATTAMIE	0.26	INT	-1.99	52.30	5.00	3.32	2.32	2.63	3.00	7.00	8.34
80-2	I 80: West I-80/I-29 Interchange to East I-80/I-29 Interchange	POTTAWATTAMIE	4.53	INT	0.29	75.27	8.35	5.53	5.73	6.67	5.78	7.24	9.00
80-3	I 80: East I-80/I-29 Interchange to US-6	POTTAWATTAMIE	3.78	INT	-1.57	67.47	7.87	4.96	6.78	5.93	4.03	6.04	7.71
80-4	I 80: US-6 to I-80/I-880 Interchange	POTTAWATTAMIE	18.89	INT	-5.56	69.81	6.65	6.09	8.27	7.00	5.00	7.00	7.71

Appendix 1: Planning corridors

Corridor ID	Corridor Description	Counties	Centerline Mileage	Route Type	2 Year Change	2024 Composite	PCI	IRI	PASS	SU	COMBO	V/C	BCI
80-5	I 80: I-80/I-880 Interchange to US-59	POTTAWATTAMIE	12.55	INT	-0.30	63.69	6.99	4.25	8.09	6.10	4.00	6.57	7.30
80-6	I 80: US-59 to IA-173	CASS, POTTAWATTAMIE	14.37	INT	-2.58	67.53	7.85	5.68	8.64	7.00	4.00	7.00	6.31
80-7	I 80: IA-173 to US-71	CASS	6.32	INT	-1.73	70.57	7.65	5.13	9.00	7.00	4.00	7.00	7.70
80-8	I 80: US-71 to IA-148	CASS	9.35	INT	-0.33	75.95	9.00	5.98	9.00	7.00	4.00	7.00	9.21
80-9	I 80: IA-148 to IA-25	ADAIR, CASS	15.93	INT	-5.26	64.26	6.63	5.26	8.37	6.44	4.00	7.00	6.66
80-10	I 80: IA-25 to US-169	ADAIR, DALLAS, MADISON	23.53	INT	-3.08	70.37	8.07	6.59	7.60	6.03	4.00	6.13	6.53
80-11	I 80: US-169 to West I-80/I-35/I-235 Interchange	DALLAS, POLK	11.57	INT	-1.41	66.76	7.71	5.60	4.85	5.37	4.01	4.28	7.22
80-12	I 80: West I-80/I-35/I-235 Interchange to US-6	POLK	0.80	INT	-5.62	55.93	7.50	6.11	1.00	1.00	1.34	1.95	7.71
80-13	I 80: US-6 to IA-141	DALLAS, POLK	3.65	INT	-0.61	58.62	7.71	5.60	2.31	2.03	1.73	2.73	7.72
80-14	I 80: IA-141 to IA-28	POLK	3.98	INT	0.54	60.87	8.78	6.97	1.09	1.00	1.00	3.10	8.01
80-15	I 80: IA-28 to IA-415	POLK	4.02	INT	2.40	56.63	8.60	5.34	1.00	1.00	1.00	1.38	8.91
80-16	I 80: IA-415 to US-69	POLK	1.01	INT	-1.94	53.31	7.50	4.00	1.00	1.00	1.00	2.18	9.00
80-17	I 80: US-69 to East I-80/I-35/I-235 Interchange	POLK	0.65	INT	-1.94	53.35	7.67	4.20	1.00	1.00	1.00	1.98	8.71
80-18	I 80: East I-80/I-35/I-235 Interchange to I-80/US-65 Interchange	POLK	2.21	INT	-3.69	56.53	8.69	6.39	1.00	1.00	1.18	1.22	8.00
80-19	I 80: I-80/US-65 Interchange to US-65	POLK	0.36	INT	-5.22	64.05	8.14	4.87	2.13	2.46	2.46	5.40	
80-20	I 80: US-65 to IA-117	JASPER, POLK	13.64	INT	-0.32	71.16	8.78	7.70	5.93	4.99	3.09	4.91	7.50
80-21	I 80: IA-117 to US-6/IA-14	JASPER	9.06	INT	7.01	71.76	8.95	8.44	6.12	5.29	3.68	5.01	7.69
80-22	I 80: US-6/IA-14 to IA-224	JASPER	9.07	INT	6.15	76.22	9.16	8.71	7.14	4.69	4.00	6.07	7.89
80-23	I 80: IA-224 to IA-146	JASPER, POWESHIEK	9.26	INT	0.20	77.32	9.65	7.80	8.00	5.04	4.00	6.04	8.43
80-24	I 80: IA-146 to US-63	POWESHIEK	9.04	INT	-2.17	65.70	7.67	5.61	8.00	5.03	4.00	6.03	7.52
80-25	I 80: US-63 to IA-21	POWESHIEK	10.07	INT	5.59	79.32	9.72	7.72	8.00	5.97	4.00	6.01	6.93
80-26	I 80: IA-21 to IA-149	IOWA, POWESHIEK	18.11	INT	0.05	71.27	8.33	6.03	8.00	7.00	3.02	6.02	8.10
80-27	I 80: IA-149 to US-151	IOWA	5.03	INT	-2.55	69.66	8.22	5.50	7.12	7.00	3.00	5.19	8.46
80-28	I 80: US-151 to I-80/I-380/US-218 Interchange	IOWA, JOHNSON	13.55	INT	-3.08	71.87	8.50	6.07	6.98	6.46	3.00	5.62	7.83
80-29	I 80: I-80/I-380/US-218 Interchange to IA-965	JOHNSON	0.90	INT	-0.08	68.33	9.28	6.63	5.00	2.59	1.10	5.71	8.32
80-30	I 80: IA-965 to IA-1	JOHNSON	5.73	INT	-3.67	59.74	7.60	4.62	4.41	3.62	1.07	5.36	7.52
80-31	I 80: IA-1 to IA-38	CEDAR, JOHNSON	20.93	INT	0.82	67.39	8.98	6.23	6.30	5.04	1.48	4.87	7.51
80-32	I 80: IA-38 to US-6	CEDAR	3.32	INT	1.83	67.42	8.55	5.55	7.00	5.08	1.11	5.00	10.00
80-33	I 80: US-6 to I-80/I-280 Interchange	CEDAR, SCOTT	18.21	INT	0.63	67.00	8.46	5.75	7.00	5.44	1.78	4.81	8.00
80-34	I 80: I-80/I-280 Interchange to IA-130	SCOTT	2.43	INT	0.25	73.47	8.92	7.27	6.15	4.51	3.19	5.14	



Corridor ID	Corridor Description	Counties	Centerline Mileage	Route Type	2 Year Change	2024 Composite	PCI	IRI	PASS	SU	COMBO	V/C	BCI
80-35	I 80: IA-130 to I-80/US-61 Interchange	SCOTT	2.19	INT	1.29	73.09	8.77	7.16	5.42	4.62	4.00	4.42	
80-36	I 80: I-80/US-61 Interchange to I-80/I-74 Interchange	SCOTT	1.61	INT	-2.32	65.83	8.00	6.00	4.27	4.14	3.14	3.14	7.70
80-37	I 80: I-80/I-74 Interchange to US-67	SCOTT	8.21	INT	-1.52	69.26	7.72	5.56	7.00	7.06	4.00	5.70	7.70
80-38	I 80: US-67 to IA/IL Border	CEDAR, SCOTT	0.93	INT	3.87	61.48	7.45	5.00	6.45	6.00	3.10	5.00	6.00
80-11SI	I 80: West I-80/I-35/I-235 Interchange	POLK	3.87	SI	-2.98	67.01	6.73	5.51	3.55	4.61	6.79	3.74	6.63
80-17SI	I 35: East I-80/I-35/I-235 Interchange	POLK	3.85	SI	-0.18	72.11	9.20	6.03	3.43	3.33	5.80	3.70	8.74
80-18SI	I 80: I-80/US-65 Interchange	POLK	1.63	SI	-0.70	69.85	7.71	5.05	5.02	4.20	4.66	6.60	9.00
80-1SI	US 6: West I-80/I-29 Interchange	POTTAWATTAMIE	2.48	SI	0.00	73.74	7.98	4.71	6.11	6.60	5.62	7.42	9.26
80-28SI	I 80: I-80/I-380/US-218 Interchange	JOHNSON	2.37	SI	0.47	76.88	8.88	6.09	6.59	6.03	4.09	8.10	10.00
80-2SI	I 80: East I-80/I-29 Interchange	POTTAWATTAMIE	1.68	SI	0.43	76.82	8.40	5.34	6.42	7.22	6.64	7.08	9.00
80-33SI	I 80: I-80/I-280 Interchange	SCOTT	2.55	SI	0.09	77.39	8.50	5.99	7.77	6.90	5.86	7.85	6.38
80-35SI	US 61: I-80/US-61 Interchange	SCOTT	2.06	SI	0.20	67.80	7.27	5.36	4.15	4.63	4.58	6.19	7.47
80-36SI	I 80: I-80/I-74 Interchange	SCOTT	1.02	SI	-1.65	75.59	8.33	6.36	7.12	7.23	5.89	6.35	7.74
80-4SI	I 880: I-80/I-880 Interchange	POTTAWATTAMIE	1.31	SI	-2.62	79.89	8.34	5.45	9.45	8.18	7.11	8.38	6.88
81-1	IA 81: IA/MO Borderto IA-2	VAN BUREN	2.20	NDIV	5.50	79.00	7.00	3.00	10.00	9.00	10.00	10.00	9.00
83-1	IA 83: US-59 to IA-173	CASS, POTTAWATTAMIE	17.32	NDIV	-2.64	85.42	7.94	5.87	8.97	8.00	10.00	10.00	8.51
83-2	IA 83: IA-173 to US-6 West Junction	CASS	3.20	NDIV	-2.22	65.89	5.28	1.64	5.55	7.00	8.00	9.12	7.90
83-3	IA 83: US-6 East Junction to IA-148	CASS	10.09	NDIV	-0.83	86.33	9.00	6.75	7.61	6.00	9.00	9.70	9.00
85-1	IA 85: Main Street to IA-21	POWESHIEK	8.41	NDIV	1.30	84.81	7.00	5.72	8.76	9.00	10.00	10.00	8.00
86-1	IA 86: US-71 to IA-9	DICKINSON	7.68	NDIV	-2.12	78.86	9.19	7.12	2.53	6.00	5.00	8.44	
86-2	IA 86: IA-9 to IA/MN Border	DICKINSON	4.94	NDIV	1.99	77.00	9.00	6.00	6.99	7.00	3.00	9.00	
92-1	IA 92: I-29/US-75 to US-59	POTTAWATTAMIE	22.73	NDIV	0.80	80.97	8.61	6.03	5.08	5.80	8.00	8.90	8.49
92-2	IA 92: US-59 to IA-48	CASS, POTTAWATTAMIE	13.91	NDIV	2.57	66.95	4.11	2.04	9.03	8.08	9.05	10.00	7.53
92-3	IA 92: IA-48 to US-71 South Junction	CASS	7.89	NDIV	2.17	80.54	7.00	4.97	9.02	8.06	8.06	10.00	9.97
92-4	IA 92: US-71 North Junction to IA-148	CASS	11.82	NDIV	-8.76	81.51	9.00	7.00	8.49	6.00	5.00	10.00	9.03
92-5	IA 92: IA-148 to IA-25	ADAIR, CASS	16.84	NDIV	-3.73	76.71	8.13	6.30	7.82	6.64	7.00	9.65	7.26
92-6	IA 92: IA-25 to US-169 West Junction	ADAIR, MADISON	22.54	NDIV	-4.12	81.76	7.91	6.95	7.95	7.00	8.00	9.95	8.19
92-7	IA 92: US-169 East Junction to I-35	MADISON, WARREN	12.79	NDIV	-5.24	81.15	9.50	7.88	4.23	1.03	6.02	8.92	10.00
92-8	IA 92: I-35 to IA-28	WARREN	2.20	NDIV	9.98	79.79	9.47	6.47	2.19	3.11	7.05	8.19	10.00
92-9	IA 92: IA-28 to US-65	WARREN	9.79	NDIV	6.35	74.38	9.33	6.25	2.76	1.79	8.00	7.88	5.26

Appendix 1: Planning corridors

Corridor ID	Corridor Description	Counties	Centerline Mileage	Route Type	2 Year Change	2024 Composite	PCI	IRI	PASS	SU	COMBO	V/C	BCI
92-10	IA 92: US-65 to IA-5 West Junction	MARION, WARREN	16.00	NDIV	-2.52	83.00	9.39	7.20	6.01	3.91	7.24	9.41	8.00
92-11	IA 92: IA-5 East Junction to IA-163	MAHASKA, MARION	21.71	NDIV	4.98	76.08	8.59	6.40	6.53	3.59	4.77	9.13	8.48
92-12	IA 92: IA-163 to US-63	MAHASKA	1.55	NDIV	-1.73	61.39	6.19	2.98	2.31	3.83	4.57	6.52	
92-13	IA 92: US-63 to IA-23	MAHASKA	1.14	NDIV	4.24	63.74	7.00	3.00	1.00	5.00	4.00	7.74	
92-14	IA 92: IA-23 to IA-21	KEOKUK, MAHASKA	14.57	NDIV	-1.94	83.37	8.89	7.48	5.76	5.93	7.00	9.19	8.98
92-15	IA 92: IA-21 to IA-149 West Junction	KEOKUK	7.74	NDIV	18.33	82.53	9.66	5.85	7.12	6.00	8.00	9.77	7.81
92-16	IA 92: IA-149 West Junction to IA-149 East Junction	KEOKUK	1.26	NDIV	-3.05	72.08	7.39	3.79	4.79	5.00	6.39	9.00	6.00
92-17	IA 92: IA-149 East Junction to IA-1 North Junction	KEOKUK, WASHINGTON	24.24	NDIV	-3.81	72.38	6.80	3.17	7.80	7.01	7.00	9.79	8.35
92-18	IA 92: IA-1 South Junction to US-218	WASHINGTON	9.37	NDIV	-5.88	62.38	6.02	1.53	2.55	5.78	6.94	8.65	6.33
92-19	IA 92: US-218 to IA-70	LOUISA, WASHINGTON	9.47	NDIV	8.64	68.69	8.60	4.72	5.12	6.01	1.01	9.00	8.08
92-20	IA 92: IA-70 to US-61	LOUISA	8.45	NDIV	-0.57	60.93	6.14	3.98	6.09	7.23	1.59	9.05	8.00
93-1	IA 93: US-63 to IA-150	BREMER, FAYETTE	29.54	NDIV	-1.84	84.48	8.35	5.29	8.40	8.27	10.00	9.95	8.12
96-1	IA 96: IA-14 to US-63	MARSHALL, TAMA	16.63	NDIV	-0.10	88.81	8.70	7.25	8.64	8.00	9.00	10.00	9.18
100-1	IA 100: US-30 to I-380	LINN	9.06	DIV	-0.69	91.92	9.50	7.40	6.94	9.43	10.00	9.38	9.42
100-2	IA 100: I-380 to IA-922	LINN	2.23	DIV	0.03	79.79	8.56	5.76	1.00	7.13	9.98	5.72	
100-3	IA 100: IA-922 to US-151	LINN	4.07	DIV	0.31	74.89	7.45	3.91	2.74	6.00	10.00	6.71	8.82
110-1	IA 110: US-20 to IA-7	BUENA VISTA, SAC	14.77	NDIV	-1.04	71.53	5.37	1.51	7.34	8.00	9.00	9.76	9.00
116-1	IA 116: US-218 to IA-3	BREMER	2.77	DIV	-1.26	73.27	6.59	2.41	5.13	7.73	9.64	7.64	9.15
117-1	IA 117: IA-163 to I-80	JASPER	8.32	NDIV	1.02	83.69	8.30	6.56	6.96	8.02	8.41	9.66	8.79
117-2	IA 117: I-80 to US-65	JASPER	10.78	NDIV	-0.28	86.62	8.97	6.88	8.23	8.34	7.87	9.95	8.72
122-1	IA 122: I-35 to US-65	CERRO GORDO	7.92	DIV	-1.69	74.05	6.24	4.06	4.34	7.83	9.10	7.66	9.45
122-2	IA 122: US-65 to 0.5 miles East of South California Avenue	CERRO GORDO	4.50	NDIV	-1.50	76.35	6.21	4.35	3.18	7.89	10.00	9.13	8.77
127-1	IA 127: I-29 to IA-183	HARRISON	4.25	NDIV	0.74	74.28	5.90	2.46	8.86	9.00	9.05	10.00	8.92
127-2	IA 127: IA-183 to US-30	HARRISON	11.73	NDIV	-2.04	78.37	5.95	4.64	9.31	9.00	10.00	10.00	8.49
128-1	IA 128: IA-13 to US-52	CLAYTON	6.98	NDIV	-2.11	72.35	6.00	2.11	9.00	6.00	8.00	10.00	9.00
130-1	IA 130: IA-38 to I-80	CEDAR, SCOTT	32.00	NDIV	-3.83	82.90	7.96	5.41	8.29	7.36	8.82	9.84	8.93
136-1	IA 136: US-151 to US-20	DUBUQUE	13.99	NDIV	-0.05	85.11	9.57	7.14	7.57	6.00	7.00	9.61	8.97
136-2	IA 136: IA-64 West Junction to US-151	DUBUQUE, JONES	18.60	NDIV	8.90	80.69	8.24	4.11	9.09	8.10	8.99	9.97	8.13
136-3	IA 136: US-61 to IA-64 East Junction	CLINTON, JONES	23.54	NDIV	-1.28	83.89	8.40	5.77	9.00	9.00	9.44	10.00	8.18
136-4	IA 136: US-67 to US-61	CLINTON	29.30	NDIV	-4.88	73.20	5.27	1.37	8.57	8.90	9.91	9.93	8.50



Corridor ID	Corridor Description	Counties	Centerline Mileage	Route Type	2 Year Change	2024 Composite	PCI	IRI	PASS	SU	COMBO	V/C	BCI
136-5	IA 136: IA/IL Border to US-61	CLINTON	0.47	NDIV	4.90	39.07	1.00	1.00	1.00	1.12	6.07	6.29	7.00
136-6	US 136: US-61 to US-218	LEE	2.45	NDIV	-1.05	63.84	5.13	2.05	5.18	6.34	5.34	9.99	7.00
136-7	US 136: US-218 to US-61	LEE	0.60	NDIV	4.34	56.43	4.00	1.00	3.92	6.51	6.51	8.51	7.00
137-1	IA 137: IA-5 to US-63	MONROE, WAPELLO	14.67	NDIV	-3.31	60.40	4.22	2.95	5.97	5.04	4.58	8.93	8.31
139-1	IA 139: IA-9 to IA/MN Border	WINNESHIEK	11.43	NDIV	-0.23	72.02	5.80	1.67	8.26	8.00	9.00	10.00	8.89
140-1	IA 140: US-20 to IA-3	PLYMOUTH, WOODBURY	25.32	NDIV	-4.06	75.33	7.21	4.87	8.58	8.01	7.80	9.98	7.25
141-1	IA 141: I-29 to IA-31	WOODBURY	16.23	NDIV	0.28	70.88	6.00	3.20	7.93	8.00	7.00	9.97	8.32
141-2	IA 141: IA-31 to IA-175 North Junction	MONONA, WOODBURY	8.21	NDIV	1.88	87.52	8.95	6.96	8.00	8.26	8.00	10.00	8.73
141-3	IA 141: IA-175 North Junction to IA-175 South Junction	MONONA	0.60	NDIV	-2.40	68.64	6.07	3.14	6.14	7.14	7.14	9.45	6.00
141-4	IA 141: IA-175 South Junction to IA-183	MONONA	10.87	NDIV	1.85	83.80	8.86	6.81	8.95	8.90	9.00	10.00	7.03
141-5	IA 141: IA-183 to US-59	CRAWFORD, MONONA	16.81	NDIV	-3.17	69.19	5.14	3.82	8.38	8.00	8.00	9.99	7.93
141-6	IA 141: US-59 to US-71 West Junction	CARROLL, CRAWFORD	20.96	NDIV	-6.58	73.97	8.52	6.15	7.93	7.00	3.00	9.61	8.27
141-7	IA 141: US-71 East Junction to IA-25 West Junction	CARROLL, GUTHRIE	18.28	NDIV	-3.62	79.69	8.52	6.44	7.57	6.00	6.00	9.59	9.00
141-8	IA 141: IA-25 East Junction to IA-4 North Junction	GUTHRIE	6.49	NDIV	-2.91	79.28	9.00	6.54	7.00	5.00	5.00	9.02	9.58
141-9	IA 141: IA-4 South Junction to IA-144	DALLAS, GUTHRIE	13.69	NDIV	-0.80	76.65	7.69	6.17	6.12	6.96	6.25	9.05	7.98
141-10	IA 141: IA-144 to US-169	DALLAS	4.09	DIV	0.33	71.09	5.25	1.50	7.57	9.09	9.09	9.00	8.00
141-11	IA 141: US-169 to IA-210	DALLAS	5.50	DIV	-1.41	71.00	5.03	2.40	7.06	8.97	9.06	9.00	8.65
141-12	IA 141: IA-210 to IA-17	DALLAS, POLK	8.40	DIV	-2.56	71.27	5.31	2.49	6.04	8.00	9.00	8.85	8.43
141-13	IA 141: IA-17 to IA-415	POLK	2.10	DIV	1.82	75.46	6.92	4.92	3.85	6.09	9.00	7.64	8.42
141-14	IA 141: IA-415 to IA-44	POLK	3.52	DIV	-1.24	69.55	7.00	5.00	1.25	3.92	8.08	5.65	8.69
141-15	IA 141: IA-44 to I-80/35	POLK	2.86	DIV	5.65	73.20	10.00	6.00	1.23	1.53	6.60	3.25	8.48
143-1	IA 143: IA-3 to IA-10	CHEROKEE, O'BRIEN	12.05	NDIV	0.42	72.82	6.75	3.75	8.67	8.85	5.00	9.90	8.00
144-1	IA 144: IA-141 to US-30	BOONE, DALLAS, GREENE	18.03	NDIV	-1.79	88.47	9.60	7.55	7.51	7.78	8.00	9.67	8.46
144-2	IA 144: US-30 to IA-175	GREENE, WEBSTER	16.02	NDIV	2.39	82.93	7.62	4.93	9.70	9.25	9.18	10.00	8.92
146-1	IA 146: US-63 to I-80	MAHASKA, POWESHIEK	18.49	NDIV	-3.33	84.46	8.93	7.30	8.15	7.11	8.07	9.97	7.00
146-2	IA 146: I-80 to US-6	POWESHIEK	3.46	DIV	-0.91	71.35	6.17	3.26	6.06	6.29	7.26	8.97	
146-3	IA 146: US-6 to US-30	MARSHALL, POWESHIEK, TAMA	21.22	NDIV	-1.94	87.44	9.24	7.56	7.00	7.99	8.00	9.72	9.02
148-1	IA 148: IA/MO Border to IA-2 East Junction	TAYLOR	8.52	NDIV	-2.16	74.97	5.74	4.55	8.75	8.00	7.00	9.92	
148-2	IA 148: IA-2 West Junction to US-34	ADAMS, TAYLOR	21.20	NDIV	0.82	72.98	6.56	3.08	9.26	8.27	8.27	10.00	7.53
148-3	IA 148: US-34 to IA-92	ADAMS, CASS	20.06	NDIV	-2.51	76.79	7.30	4.91	8.81	6.84	8.09	9.95	8.02

Appendix 1: Planning corridors

Corridor ID	Corridor Description	Counties	Centerline Mileage	Route Type	2 Year Change	2024 Composite	PCI	IRI	PASS	SU	COMBO	V/C	BCI
148-4	IA 148: IA-92 to IA-83	CASS	12.96	NDIV	-1.95	86.52	8.96	6.88	8.95	8.00	9.00	10.00	8.04
148-5	IA 148: IA-83 to I-80	CASS	3.87	NDIV	-0.89	82.35	7.89	2.89	8.80	9.73	9.82	9.91	6.00
149-1	IA 149: US-34 to US-63	WAPELLO	5.51	DIV	-2.65	81.35	7.58	5.23	6.36	8.82	9.96	8.27	6.34
149-2	IA 149: US-63 to IA-23	KEOKUK, WAPELLO	5.94	NDIV	1.38	74.98	7.74	5.64	5.14	6.91	5.93	8.49	9.00
149-3	IA 149: IA-23 to IA-21	KEOKUK	3.96	NDIV	-5.50	67.00	6.00	2.00	9.00	8.00	7.00	10.00	8.00
149-4	IA 149: IA-21 to IA-78	KEOKUK	6.29	NDIV	-4.96	65.86	5.32	2.10	7.22	4.95	6.00	9.32	
149-5	IA 149: IA-78 to IA-92 West Junction	KEOKUK	11.21	NDIV	-6.77	73.28	7.16	4.04	8.08	6.00	7.00	9.69	7.18
149-6	IA 149: IA-92 East Junction to IA-22 West Junction	KEOKUK	7.19	NDIV	-2.91	90.50	8.73	7.46	9.00	9.00	9.00	10.00	
149-7	IA 149: IA-22 East Junction to I-80	IOWA, KEOKUK	20.17	NDIV	4.58	82.29	8.44	5.97	7.13	7.07	8.68	9.57	8.34
150-1	IA 150: US-218 to I-380	BENTON	12.99	NDIV	3.84	84.35	8.67	7.11	5.34	6.25	9.08	9.07	9.16
150-2	IA 150: I-380 to US-20	BENTON, BUCHANAN	14.06	NDIV	-1.59	72.96	9.96	7.92	4.46	1.20	1.20	8.66	8.56
150-3	IA 150: US-20 to IA-281	BUCHANAN, FAYETTE	14.00	NDIV	-1.99	66.68	6.99	3.51	4.15	4.82	5.35	8.57	8.27
150-4	IA 150: IA-281 to IA-3 South Junction	FAYETTE	2.52	NDIV	-1.10	65.80	5.40	2.00	1.60	5.00	8.00	9.00	
150-5	IA 150: IA-3 North Junction to IA-187	FAYETTE	9.44	NDIV	-0.94	66.15	4.95	1.00	8.51	8.19	9.10	10.00	7.47
150-6	IA 150: IA-187 to IA-93	FAYETTE	4.88	NDIV	-1.91	65.34	5.18	3.82	7.00	5.00	7.00	9.00	8.07
150-7	IA 150: IA-93 to IA-56	FAYETTE	7.48	NDIV	-1.42	69.54	6.21	3.77	5.81	4.00	7.00	9.00	8.61
150-8	IA 150: IA-56 to US-18	FAYETTE	0.89	NDIV	-3.38	51.62	4.06	1.05	2.00	1.00	6.00	8.06	8.00
150-9	IA 150: US-18 to US-52/IA-24	FAYETTE, WINNESHIEK	16.21	NDIV	5.02	84.94	9.97	7.79	7.50	2.00	7.00	9.70	8.12
151-1	US 151: I-80 to US-6 West Junction	IOWA	5.65	NDIV	-3.03	85.34	8.94	7.88	8.00	7.03	9.00	10.00	8.00
151-2	US 151: US-6 East Junction to IA-220	IOWA	2.91	NDIV	-1.11	65.99	8.18	5.77	3.00	4.00	2.00	8.01	7.86
151-3	US 151: IA-220 to US-30 West Junction	BENTON, IOWA, LINN	14.31	NDIV	-1.53	66.45	7.32	4.33	1.55	2.86	4.91	7.63	8.88
151-4	US 151: US-30 East Junction to IA-100	LINN	7.08	DIV	0.56	59.55	5.94	3.47	3.67	3.39	3.35	6.63	7.55
151-5	US 151: IA-100 to IA-13	LINN	1.09	DIV	-0.56	60.30	6.50	3.50	3.01	1.03	4.01	5.77	
151-6	US 151: IA-13 to IA-1	JONES, LINN	11.52	DIV	0.03	74.98	8.07	5.06	5.43	6.10	6.03	7.92	8.56
151-7	US 151: IA-1 to IA-64	JONES	5.08	DIV	-0.47	70.95	6.85	4.45	5.31	8.07	5.16	8.15	8.60
151-8	US 151: IA-64 to IA-38	JONES	10.93	DIV	-1.07	71.90	6.67	4.84	6.29	7.24	5.98	8.23	8.90
151-9	US 151: IA-38 to IA-136	DUBUQUE, JONES	10.04	DIV	0.24	75.49	7.41	4.45	7.18	8.04	6.00	9.00	9.00
151-10	US 151: IA-136 to US-61	DUBUQUE	19.89	DIV	-0.51	79.59	7.98	5.91	8.17	8.08	6.07	9.04	8.93
160-1	IA 160: IA-415 to US-69	POLK	1.08	DIV	-0.80	75.15	6.99	4.49	1.88	8.00	10.00	6.00	
160-2	IA 160: US-69 to I-35	POLK	1.36	NDIV	1.93	60.94	5.15	1.23	1.48	5.88	7.58	6.62	8.00



Corridor ID	Corridor Description	Counties	Centerline Mileage	Route Type	2 Year Change	2024 Composite	PCI	IRI	PASS	SU	COMBO	V/C	BCI
163-1	IA 163: US-69 to I-235	POLK	0.75	NDIV	2.37	71.18	5.60	1.60	3.86	8.32	10.00	8.68	
163-2	IA 163: I-235 to US-65	POLK	4.59	DIV	4.37	66.27	5.71	2.16	2.22	4.52	9.52	6.78	7.13
163-3	IA 163: US-65 to IA-117	JASPER, POLK	12.92	DIV	2.13	72.24	7.22	4.99	5.36	2.63	7.01	7.88	8.79
163-4	IA 163: IA-117 to IA-14	JASPER	11.07	DIV	0.71	75.63	7.40	5.00	6.88	7.38	6.04	8.58	9.00
163-5	IA 163: IA-14 to IA-92	JASPER, MAHASKA, MARION	28.39	DIV	-0.05	76.06	7.86	4.83	6.63	8.36	5.58	8.37	8.94
163-6	IA 163: IA-92 to US-63	MAHASKA	3.53	DIV	0.46	76.63	8.00	5.00	8.12	9.00	5.39	9.14	9.00
163-7	IA 163: US-63 to US-34	WAPELLO	0.63	DIV	-17.55	74.17	7.00	3.00	8.99	6.54	6.99	8.92	
169-1	US 169: IA/MO Border to IA-2 West Junction	RINGGOLD	15.12	NDIV	0.36	84.33	7.00	6.00	9.86	9.21	10.00	10.00	8.95
169-2	US 169: IA-2 West Junction to IA-2 East Junction	RINGGOLD	2.34	NDIV	-0.64	79.64	7.35	6.35	5.82	5.00	8.00	9.35	
169-3	US 169: IA-2 East Junction to US-34 West Junction	RINGGOLD, UNION	22.76	NDIV	-0.69	78.69	6.46	5.88	8.70	6.90	8.98	9.95	8.65
169-4	US 169: US-34 East Junction to IA-92 West Junction	MADISON, UNION	21.30	NDIV	2.50	79.21	7.00	3.86	8.62	8.00	9.00	10.00	8.75
169-5	US 169: IA-92 West Junction to IA-92 East Junction	MADISON	2.29	NDIV	-2.00	72.89	7.00	4.00	4.66	3.00	8.00	8.55	
169-6	US 169: IA-92 East Junction to US-6	DALLAS, MADISON	13.72	NDIV	-2.50	74.30	7.55	6.47	4.18	1.00	8.00	8.88	8.63
169-7	US 169: US-6 to IA-44	DALLAS	5.15	NDIV	-13.52	65.33	6.20	3.40	3.77	1.00	7.00	8.84	6.08
169-8	US 169: IA-44 to IA-141	DALLAS	10.22	NDIV	1.45	75.46	6.49	4.49	6.99	6.01	7.98	9.00	
169-9	US 169: IA-141 to US-30 East Junction	BOONE, DALLAS	13.84	NDIV	-3.13	77.37	8.99	7.41	5.25	4.41	4.24	9.06	8.97
169-10	US 169: US-30 West Junction to IA-175 East Junction	BOONE, WEBSTER	16.09	NDIV	-1.66	88.09	9.00	8.00	7.95	8.01	8.01	10.00	9.00
169-11	US 169: IA-175 East Junction to IA-175 West Junction	WEBSTER	4.31	NDIV	-1.78	76.06	7.07	4.00	7.28	7.35	7.28	9.15	
169-12	US 169: IA-175 West Junction to US-20	WEBSTER	12.24	NDIV	1.98	71.44	7.25	4.35	6.33	5.31	5.33	9.09	8.00
169-13	US 169: US-20 to IA-7	WEBSTER	5.49	DIV	-0.31	77.37	6.80	4.12	8.07	8.79	7.94	9.06	9.48
169-14	US 169: IA-7 to IA-3	HUMBOLDT, WEBSTER	14.99	NDIV	0.15	66.24	8.04	5.42	2.91	1.44	2.21	8.18	8.91
169-15	US 169: IA-3 to US-18	HUMBOLDT, KOSSUTH	24.57	NDIV	1.38	73.43	8.53	6.48	6.32	3.13	4.16	9.02	8.07
169-16	US 169: US-18 to IA-9 West Junction	KOSSUTH	21.11	NDIV	0.01	80.57	8.87	6.91	7.83	5.74	5.03	9.63	9.22
169-17	US 169: IA-9 West Junction to IA-9 East Junction	KOSSUTH	6.41	NDIV	2.45	77.92	8.00	7.00	8.96	7.10	4.17	9.99	8.00
169-18	US 169: IA-9 East Junction to IA/MN Border	KOSSUTH	7.90	NDIV	3.66	77.27	7.77	5.00	9.00	7.00	6.00	10.00	9.00
173-1	IA 173: IA-83 to I-80	CASS	4.94	NDIV	-7.04	79.32	7.00	3.00	9.00	9.01	9.00	10.00	6.00
173-2	IA 173: I-80 to IA-44	AUDUBON, CASS, SHELBY	9.74	NDIV	-0.24	82.30	7.64	4.81	8.86	9.00	9.00	10.00	8.93
175-1	IA 175: IA/NE Border to I-29	MONONA	6.08	NDIV	2.09	77.92	8.40	6.09	7.79	5.83	6.98	9.85	7.06
175-2	IA 175: I-29 to IA-37	MONONA	9.54	NDIV	1.06	68.91	5.86	4.03	6.88	6.82	7.06	9.64	7.26
175-3	IA 175: IA-37 to IA-141 East Junction	MONONA	13.67	NDIV	-1.88	76.09	6.00	3.87	9.00	9.00	9.00	10.00	9.00

Appendix 1: Planning corridors

Corridor ID	Corridor Description	Counties	Centerline Mileage	Route Type	2 Year Change	2024 Composite	PCI	IRI	PASS	SU	COMBO	V/C	BCI
175-4	IA 175: IA-141 West Junction to US-59 West Junction	IDA, MONONA, WOODBURY	20.52	NDIV	1.90	73.73	5.95	2.88	8.64	9.00	8.68	10.00	8.86
175-5	IA 175: US-59 East Junction to IA-39	IDA, SAC	10.41	NDIV	0.42	70.25	5.89	3.67	7.93	8.00	7.00	9.91	8.10
175-6	IA 175: IA-39 to IA-471	SAC	4.96	NDIV	-12.44	64.61	4.00	3.00	8.00	9.00	6.00	10.00	9.00
175-7	IA 175: IA-471 to US-71 West Junction	SAC	9.90	NDIV	-9.14	59.89	4.50	2.54	7.87	8.00	2.00	9.75	9.33
175-8	IA 175: US-71 East Junction to IA-4 West Junction	CALHOUN, SAC	12.07	NDIV	-1.61	67.10	5.61	2.47	7.55	7.00	7.00	9.83	7.00
175-9	IA 175: IA-4 East Junction to IA-144	CALHOUN, WEBSTER	11.91	NDIV	-3.11	86.82	9.07	7.91	8.84	9.00	8.00	10.00	7.19
175-10	IA 175: IA-144 to US-169 West Junction	WEBSTER	3.00	NDIV	-0.50	84.00	8.00	6.00	8.00	8.00	8.00	10.00	
175-11	IA 175: US-169 East Junction to IA-17	HAMILTON, WEBSTER	18.19	NDIV	0.51	88.92	8.77	6.33	8.88	9.00	10.00	10.00	7.82
175-12	IA 175: IA-17 to US-69 South Junction	HAMILTON	7.99	NDIV	-1.00	91.50	9.00	7.00	10.00	10.00	9.00	10.00	
175-13	IA 175: US-69 North Junction to I-35	HAMILTON	3.67	NDIV	7.27	75.79	6.73	5.73	7.71	6.88	6.71	9.84	8.94
175-14	IA 175: I-35 to US-65 South Junction	HAMILTON, HARDIN	13.38	NDIV	-4.19	74.84	6.59	4.84	8.03	8.58	7.16	9.96	8.53
175-15	IA 175: US-65 North Junction to IA-14 West Junction	GRUNDY, HARDIN	18.44	NDIV	0.12	87.62	9.64	7.52	7.70	6.01	7.90	9.85	8.97
175-16	IA 175: IA-14 East Junction to US-63	BLACK HAWK, GRUNDY	16.50	NDIV	-0.99	89.74	9.72	7.54	8.37	7.00	9.00	9.92	7.70
182-1	IA 182: US-18 to IA-9	LYON	9.05	NDIV	-2.63	73.11	6.89	5.67	7.00	7.00	7.00	9.02	8.00
183-1	IA 183: IA-127 to IA-37	HARRISON, MONONA	22.97	NDIV	-4.08	78.47	6.68	3.90	9.59	8.59	9.00	10.00	9.07
183-2	IA 183: IA-37 to IA-141	MONONA	6.50	NDIV	0.30	69.14	3.88	1.00	10.00	10.00	10.00	10.00	9.00
187-1	IA 187: US-20 to IA-3	BUCHANAN, FAYETTE	15.58	NDIV	-3.98	73.73	7.00	4.38	7.93	8.03	6.70	9.90	8.59
187-2	IA 187: IA-3 to IA-150	FAYETTE	12.83	NDIV	-2.72	84.00	7.30	6.52	8.59	8.78	8.86	9.92	8.88
188-1	IA 188: IA-3 to US-218	BREMER, BUTLER	13.70	NDIV	-0.99	81.05	7.62	6.02	9.14	8.47	8.94	10.00	7.69
188-2	IA 188: US-218 to US-63	BREMER	10.55	NDIV	-1.95	70.49	5.35	1.83	9.26	9.00	9.00	10.00	7.59
191-1	IA 191: I-880 to IA-44	HARRISON, POTTAWATTAMIE, SHELBY	11.57	NDIV	18.78	88.08	9.00	7.00	8.46	8.03	8.03	10.00	9.77
191-2	IA 191: IA-44 to IA-37	SHELBY	11.23	NDIV	-2.68	75.28	6.98	3.43	9.00	9.00	8.56	10.00	8.00
202-1	IA 202: IA/MO Border to IA-2	APPANOOSE, DAVIS	10.46	NDIV	-0.78	75.55	6.57	2.18	8.69	9.00	8.00	10.00	
210-1	IA 210: IA-141 to IA-17	BOONE, DALLAS	7.84	NDIV	0.84	84.64	8.40	6.02	6.77	7.34	9.32	9.66	7.46
210-2	IA 210: IA-17 to US-69	BOONE, STORY	11.10	NDIV	-2.84	83.50	8.29	7.10	5.37	8.00	9.00	9.18	8.00
210-3	IA 210: US-69 to I-35	STORY	1.50	NDIV	-2.50	78.93	8.00	7.00	2.14	5.07	8.07	8.07	8.00
210-4	IA 210: I-35 to US-65	STORY	14.27	NDIV	-2.16	83.79	8.30	6.31	7.29	8.97	9.99	9.61	7.85
212-1	IA 212: IA-21 to US-6	IOWA	12.15	NDIV	-4.09	76.45	6.77	4.77	8.80	8.02	9.02	9.95	8.00
218-1	US 218: US-136 to US-61 South Junction	LEE	3.48	NDIV	-1.02	66.30	6.47	2.47	1.57	2.66	7.28	8.37	
218-2	US 218: US-61 North Junction to IA-27	LEE	10.12	NDIV	-6.99	73.24	7.92	4.77	6.30	7.31	6.19	9.09	7.00



Corridor ID	Corridor Description	Counties	Centerline Mileage	Route Type	2 Year Change	2024 Composite	PCI	IRI	PASS	SU	COMBO	V/C	BCI
218-3	US 218: IA-27 to IA-2	LEE	1.52	DIV	-7.66	64.39	5.25	2.47	8.94	9.27	3.12	9.00	9.00
218-4	US 218: IA-2 to IA-62	LEE	10.08	DIV	-5.54	64.01	5.04	3.12	8.05	9.05	3.00	9.00	8.80
218-5	US 218: IA-62 to US-34 South Junction	HENRY, LEE	13.08	DIV	-3.01	64.69	5.96	3.76	8.38	7.32	2.01	9.05	8.48
218-6	US 218: US-34 North Junction to IA-78	HENRY	9.92	DIV	-2.08	67.20	7.19	4.90	6.46	7.31	1.45	8.23	8.26
218-7	US 218: IA-78 to IA-92	HENRY, WASHINGTON	12.14	DIV	-1.69	66.62	7.00	4.50	6.29	8.04	2.08	8.04	8.92
218-8	US 218: IA-92 to IA-22	WASHINGTON	13.74	DIV	-2.33	70.71	8.23	6.02	6.27	5.72	2.05	8.01	8.51
218-9	US 218: IA-22 to IA-1	JOHNSON, WASHINGTON	10.48	DIV	0.91	65.13	7.97	5.14	3.85	3.66	2.06	7.76	8.50
218-10	US 218: IA-1 to I-80/I-380/US-218 Interchange	JOHNSON	4.94	DIV	-0.97	65.56	8.58	6.58	1.55	1.21	1.06	6.61	8.60
218-11	US 218: US-30 to IA-150	BENTON	13.40	NDIV	-2.56	79.38	8.80	7.41	6.60	5.31	5.35	9.09	8.76
218-12	US 218: IA-150 to IA-8	BENTON	10.40	NDIV	1.88	80.60	8.49	6.07	7.38	6.27	7.00	9.67	9.00
218-13	US 218: IA-8 to I-380/US-20/US-218 Interchange	BENTON, BLACK HAWK	20.35	NDIV	0.21	76.96	7.13	4.66	6.20	6.94	9.10	9.29	8.15
218-14	US 218: I-380 Terminus to US-63	BLACK HAWK	2.32	DIV	-0.83	62.37	6.95	4.80	1.53	4.21	2.18	7.53	8.86
218-15	US 218: US-63 to US-218/IA-27/57 Interchange	BLACK HAWK	5.26	DIV	-1.46	57.66	4.50	3.21	1.79	6.58	4.45	7.93	8.38
218-16	US 218: US-218/IA-27/57 Interchange to IA-116	BLACK HAWK, BREMER	10.65	DIV	-0.26	69.09	7.84	5.55	3.30	6.07	3.11	7.13	8.84
218-17	US 218: IA-116 to IA-3	BREMER	4.65	DIV	2.01	76.23	8.56	5.98	7.24	7.99	4.00	9.02	9.00
218-18	US 218: IA-3 to IA-188	BREMER	9.25	DIV	5.32	79.21	8.64	7.05	8.00	8.05	4.00	9.00	8.53
218-19	US 218: IA-188 to IA-346	BREMER, CHICKASAW	7.32	DIV	0.93	73.50	6.62	5.50	7.41	8.05	5.01	8.48	10.00
218-20	US 218: IA-346 to US-18	CHICKASAW, FLOYD	9.68	DIV	2.05	79.12	9.31	8.54	7.31	8.00	1.84	8.44	8.94
218-21	US 218: US-18 to IA-9 East Junction	FLOYD, MITCHELL	11.77	NDIV	-2.56	75.97	8.43	6.99	7.98	8.05	3.16	9.89	8.42
218-22	US 218: IA-9 East Junction to IA-9 West Junction	MITCHELL	4.00	NDIV	-5.61	58.96	4.77	3.56	6.19	5.00	5.00	8.92	7.00
218-23	US 218: IA-9 West Junction to IA/MN Border	MITCHELL	21.01	NDIV	-2.51	73.93	6.96	5.01	7.24	6.00	7.00	9.26	8.00
218-15SI	IA 27: US-218/IA-27/57 Interchange	BLACK HAWK	1.86	SI	5.18	70.87	7.00	4.69	3.97	7.29	6.27	8.12	8.51
220-1	IA 220: US-6 to US-151	IOWA	7.23	NDIV	-2.27	84.59	8.47	6.74	6.43	8.07	8.82	9.07	7.90
224-1	IA 224: I-80 to US-6	JASPER	1.73	NDIV	-0.17	89.36	9.00	7.00	8.03	7.92	8.92	10.00	
224-2	IA 224: US-6 to IA-14	JASPER	8.85	NDIV	-0.10	96.02	10.00	8.00	9.33	9.00	10.00	10.00	9.00
235-1	I 235: West I-80/I-35/I-235 Interchange to IA-28	POLK	3.27	INT	-3.20	71.46	8.27	7.76	1.00	1.10	8.67	1.26	8.02
235-2	I 235: IA-28 to US-69	POLK	5.51	INT	-2.64	67.58	7.77	5.73	1.00	1.00	8.05	1.99	8.75
235-3	I 235: US-69 to IA-163	POLK	0.76	INT	-1.55	67.67	7.89	3.91	1.00	1.51	8.65	3.51	9.08
235-4	I 235: IA-163 to US-6	POLK	2.06	INT	0.77	68.67	8.15	4.44	1.00	1.13	9.00	3.41	8.88
235-5	I 235: US-6 to East I-80/I-35/I-235 Interchange	POLK	1.31	INT	1.38	77.67	9.88	7.54	1.00	1.31	8.31	3.27	8.00

Appendix 1: Planning corridors

Corridor ID	Corridor Description	Counties	Centerline Mileage	Route Type	2 Year Change	2024 Composite	PCI	IRI	PASS	SU	COMBO	V/C	BCI
275-1	US 275: IA/MO Border to IA-333	FREMONT	2.13	NDIV	-5.95	86.95	8.97	5.97	9.59	8.00	8.00	10.00	9.00
275-2	US 275: IA-333 to IA-2 South Junction	FREMONT	5.82	NDIV	1.58	92.94	9.75	7.47	8.75	9.00	9.00	10.00	9.00
275-3	US 275: IA-2 South Junction to IA-2 North Junction	FREMONT	4.72	NDIV	2.64	76.78	7.40	3.87	8.39	7.00	8.00	10.00	9.00
275-4	US 275: IA-2 North Junction to US-34	FREMONT, MILLS	20.88	NDIV	-1.95	89.14	9.34	7.34	7.70	8.00	8.00	9.95	
275-5	US 275: US-34 to I-29	MILLS	0.81	NDIV	-5.45	73.85	8.42	5.42	5.82	3.48	4.54	8.34	9.00
275-6	US 275: I-29 to IA/NE Border	POTTAWATTAMIE	5.52	DIV	-0.39	80.73	8.00	5.00	6.55	6.69	9.24	8.50	8.73
280-1	I 280: I-80/I-280 Interchange to US-6	SCOTT	0.27	INT	0.12	80.23	9.00	6.00	8.14	6.28	6.21	7.21	
280-2	I 280: US-6 to US-61/IA-461	SCOTT	5.47	INT	0.99	78.03	9.00	6.85	8.00	6.00	6.00	7.00	8.35
280-3	I 280: US-61/IA-461 to IA-22	SCOTT	2.09	INT	1.78	80.57	9.00	7.00	8.55	7.26	6.26	7.56	7.49
280-4	I 280: IA-22 to IL/IA Border	SCOTT	1.28	INT	8.20	75.75	9.19	6.73	8.27	6.39	6.00	7.27	6.20
281-1	IA 281: Independence Avenue to IA-150	BLACK HAWK, BUCHANAN	28.15	NDIV	-2.20	77.39	7.71	4.30	8.06	6.61	7.79	9.66	8.56
316-1	IA 316: IA-5 to East McKinney street	MARION, POLK, WARREN	5.82	NDIV	-1.40	87.69	9.45	7.40	9.00	8.00	10.00	10.00	7.00
330-1	IA 330: US-65 to US-30	JASPER, MARSHALL, STORY	20.09	DIV	-0.12	74.86	7.22	3.70	7.48	7.54	7.01	9.00	8.95
330-2	IA 330: US-30 to IA-14	MARSHALL	13.10	NDIV	1.23	80.04	8.24	6.30	7.26	6.57	7.29	9.40	8.69
333-1	IA 333: I-29 to US-275	FREMONT	1.56	NDIV	-0.64	70.30	5.32	1.32	8.25	9.16	9.00	10.00	7.00
346-1	IA 346: US-218 to US-63	CHICKASAW	12.36	NDIV	-2.89	78.70	6.88	6.49	7.38	8.15	6.98	9.86	8.90
376-1	IA 376: Singing Hills Boulevard to IA-12	WOODBURY	4.25	DIV	-0.32	70.63	4.72	2.25	6.43	8.54	9.72	8.58	9.00
376-2	IA 376: IA-12 to US-75	WOODBURY	5.54	DIV	-1.65	77.45	7.93	4.89	5.41	6.74	7.44	8.73	7.34
380-1	I 380: I-80/I-380/US-218 Interchange to I-380/US-30 Interchange	JOHNSON, LINN	15.52	INT	-4.31	66.47	8.23	6.76	3.17	2.20	5.23	2.87	7.21
380-2	I 380: I-380/US-30 Interchange to IA-922	LINN	2.98	INT	0.86	71.29	8.73	6.32	2.01	3.84	6.96	4.65	7.69
380-3	I 380: IA-922 to I-380/IA-100 Interchange	LINN	3.65	INT	4.12	70.19	8.85	6.46	1.43	2.85	7.00	4.27	7.63
380-4	I 380: I-380/IA-100 Interchange to IA-150	BENTON, LINN	18.93	INT	-1.21	79.26	8.46	6.59	7.31	6.79	7.06	6.79	9.00
380-5	I 380: IA-150 to I-380/US-20 Interchange	BENTON, BLACK HAWK, BUCHANAN	21.10	INT	1.94	74.24	6.23	5.12	8.51	7.52	8.00	8.00	9.01
380-6	I 380: I-380/US-20 Interchange to I-380/US-20/US-218 Interchange	BLACK HAWK	5.36	INT	-0.07	79.08	8.96	6.52	6.53	5.49	7.01	6.24	9.00
380-7	I 380: I-380/US-20/US-218 Interchange to US-218	BLACK HAWK	1.27	INT	-2.04	84.81	8.00	7.00	8.04	7.32	9.05	8.79	9.00
380-1SI	US 30: I-380/US-30 Interchange	LINN	2.10	SI	0.11	72.02	8.86	6.86	3.23	3.26	4.22	5.70	8.00
380-3SI	I 380: I-380/IA-100 Interchange	LINN	1.99	SI	-0.52	79.69	8.62	6.21	4.92	6.72	8.21	7.15	7.56
380-5SI	US 20: I-380/US-20 Interchange	BLACK HAWK	2.41	SI	-0.40	82.57	9.04	7.14	7.81	6.80	6.27	8.93	8.00
380-6SI	US 218: I-380/US-20/US-218 Interchange	BLACK HAWK	2.11	SI	-0.35	80.17	8.78	6.95	6.15	6.85	6.65	8.27	8.26
404-1	IA 404: IA-3 to US-75	PLYMOUTH	1.63	DIV	1.94	77.75	7.00	2.00	8.34	9.60	9.75	9.62	7.70



Corridor ID	Corridor Description	Counties	Centerline Mileage	Route Type	2 Year Change	2024 Composite	PCI	IRI	PASS	SU	COMBO	V/C	BCI
415-1	IA 415: US-6 to I-80	POLK	1.50	NDIV	1.55	79.76	8.21	5.74	1.84	5.96	9.58	7.35	
415-2	IA 415: I-80 to IA-160	POLK	3.71	DIV	1.58	82.21	8.73	6.70	1.20	7.35	9.98	6.15	9.00
415-3	IA 415: IA-160 to IA-141	POLK	11.65	NDIV	-2.26	71.70	6.96	4.12	2.11	4.76	9.35	6.55	7.81
461-1	IA 461: I-280/US-61 to IA-22	SCOTT	1.56	NDIV	-1.64	62.65	6.64	3.64	2.64	2.81	2.73	8.92	9.00
461-2	IA 461: IA-22 to US-67 West Junction	SCOTT	3.81	DIV	0.67	70.69	6.58	2.73	5.95	6.27	7.57	8.64	7.63
461-3	IA 461: US-67 East Junction to US-6	SCOTT	5.75	NDIV	-0.90	64.12	6.11	1.38	1.22	3.26	8.69	7.35	6.96
461-4	IA 461: US-6 to I-80/US-61 Interchange	SCOTT	3.47	NDIV	-0.34	67.77	7.25	3.44	1.00	2.02	8.34	6.62	8.00
471-1	IA 471: IA-175 to US-20	SAC	10.97	NDIV	-1.00	71.79	6.35	4.02	8.59	9.00	6.00	9.97	8.37
480-1	I 480: IA/NE Border to I-29/I-480 Interchange	POTTAWATTAMIE	0.41	INT	1.21	73.04	9.00	5.00	3.15	4.83	9.00	5.00	7.00
680-1	I 680: IA/NE Border to I-29/I-680 Interchange	POTTAWATTAMIE	2.62	INT	-4.75	76.21	7.00	4.50	8.00	7.00	9.00	8.00	6.00
812-1	IA 812: Pearl street to IA-12	WOODBURY	0.55	DIV	-0.78	77.99	7.00	3.00	5.87	9.34	10.00	8.39	
880-1	I 880: I-29/I-880 Interchange to IA-191	POTTAWATTAMIE	15.44	INT	-0.77	86.13	8.96	6.74	10.00	9.00	9.00	10.00	7.55
880-2	I 880: IA-191 to I-80/I-880 Interchange	POTTAWATTAMIE	0.45	INT	0.54	82.65	9.00	6.00	10.00	9.00	9.00	9.81	6.35
906-1	IA 906: North 6th Street to I-80/US-6	POTTAWATTAMIE	4.00	DIV	26.74	95.83	10.00	10.00	5.92	8.62	9.96	8.63	
922-1	IA 922: US-30/151 Junction to I-380	LINN	4.10	DIV	3.13	81.71	8.28	5.96	4.64	6.89	9.15	7.81	7.00
922-2	IA 922: I-380 to IA-100	LINN	4.89	NDIV	2.06	66.07	6.19	2.16	1.79	3.31	8.65	6.83	
930-1	IA 930: US-30 to 500th Avenue	BOONE	1.90	NDIV	-15.13	76.06	7.00	2.29	5.71	8.17	9.63	9.13	6.00
946-1	IA 946: US-61 South Junction to US-20	DUBUQUE	0.80	DIV	-0.76	71.45	6.00	1.50	6.99	8.74	9.00	8.82	9.00
946-2	IA 946: US-20 to US-61 North Junction	DUBUQUE	0.23	DIV	0.74	63.12	6.00	1.51	2.04	5.53	7.02	6.54	
965-1	IA 965: US-6 to Commerce Drive	JOHNSON	0.53	DIV	1.51	74.75	8.00	4.00	1.49	5.01	9.12	6.81	

APPENDIX 2: VALUE RANGES CONVERTED TO NORMALIZED SCORES





Table A.2: Observed values within normalization ranges

NORMALIZED VALUE	BCI	PCI	IRI	INTERSTATE PASSENGER	DIVIDED PASSENGER	NON-DIVIDED PASSENGER	INTERSTATE SINGLE-UNIT	DIVIDED SINGLE-UNIT	NON-DIVIDED SINGLE-UNIT	INTERSTATE COMBO	DIVIDED COMBO	NON-DIVIDED COMBO	V/C
1	N/A	2 - 10	167 - 471	29,197 - 66,428	11,174 - 24,441	5,519 - 34,163	1,532 - 3,295	623 - 1,462	293 - 3,490	5,992 - 35,106	1,211 - 1,948	520 - 2,876	0.9 - 1.6
2	N/A	11 - 20	149 - 167	26,204 - 29,178	9,935 - 11,174	4,912 - 5,519	1,357 - 1,523	555 - 623	261 - 293	5,328 - 5,992	1,077 - 1,211	463 - 520	0.8 - 0.9
3	27 - 27	21 - 30	130 - 149	22,701 - 25,655	8,703 - 9,921	4,295 - 4,905	1,185 - 1,353	486 - 551	228 - 260	4,672 - 5,309	942 - 1,076	405 - 462	0.7 - 0.8
4	N/A	31 - 40	112 - 130	19,486 - 22,616	7,465 - 8,682	3,680 - 4,290	1,016 - 1,184	416 - 484	196 - 227	4,000 - 4,655	808 - 941	347 - 404	0.6 - 0.7
5	42 - 50	41 - 50	93 - 111	16,318 - 19,451	6,216 - 7,435	3,067 - 3,679	847 - 1,014	346 - 415	163 - 195	3,330 - 3,968	673 - 807	289 - 346	0.5 - 0.6
6	51 - 60	51 - 60	74 - 93	13,043 - 16,185	4,969 - 6,202	2,453 - 3,066	677 - 846	277 - 346	131 - 162	2,664 - 3,325	539 - 673	232 - 287	0.4 - 0.5
7	60 - 70	61 - 70	56 - 74	9,764 - 12,963	3,725 - 4,960	1,841 - 2,452	509 - 676	208 - 277	98 - 130	2,000 - 2,663	404 - 538	174 - 231	0.3 - 0.4
8	70 - 80	71 - 80	37 - 56	6,514 - 9,666	2,485 - 3,720	1,227 - 1,839	341 - 507	139 - 207	66 - 97	1,333 - 1,997	270 - 404	116 - 173	0.2 - 0.3
9	80 - 90	81 - 90	26 - 37	3,656 - 6,481	1,244 - 2,474	615 - 1,226	172 - 337	70 - 138	33 - 65	693 - 1,331	135 - 268	58 - 115	0.1 - 0.2
10	90 - 100	91 - 98	N/A	556 - 3,196	29 - 1,236	60 - 611	24 - 163	1-69	1-32	68 - 665	3 - 134	3-57	0 - 0.1

*Table includes maximum and minimum values that occur within normalization ranges. N/A cells indicate no occurrences within that normalization range.



www.iowadot.gov

Iowa DOT ensures nondiscrimination and equal employment in all programs and activities in accordance with Title VI and Title VII of the Civil Rights Act of 1964 and other nondiscrimination statutes. If you need more information or special assistance for persons with disabilities or limited English proficiency, contact Iowa DOT Civil Rights at 515-239-1111 or by email at civil.rights@iowadot.us.