

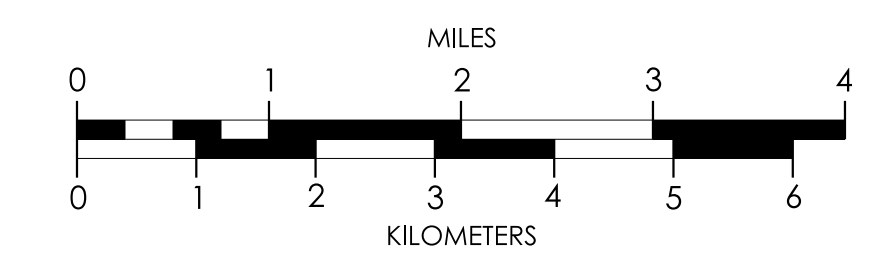
WAYNE COUNTY IOWA



Prepared By
Iowa Department of Transportation
OFFICE OF SYSTEMS PLANNING
Phone: (515) 239-1289
WWW.IOWADOT.GOV/MAPS

In Cooperation With
United States Department of Transportation

JANUARY 1, 2013



6 - 3 - 13

LEGEND

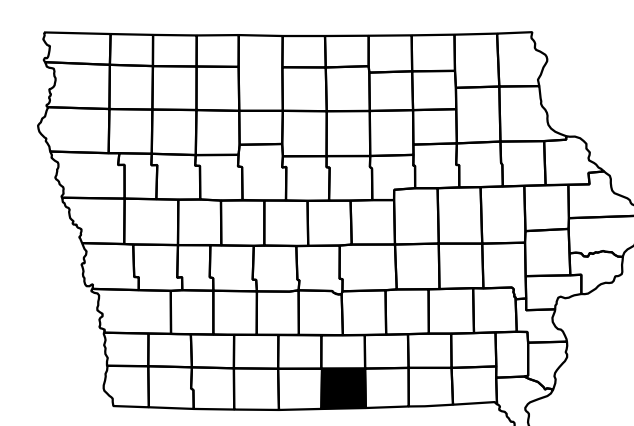
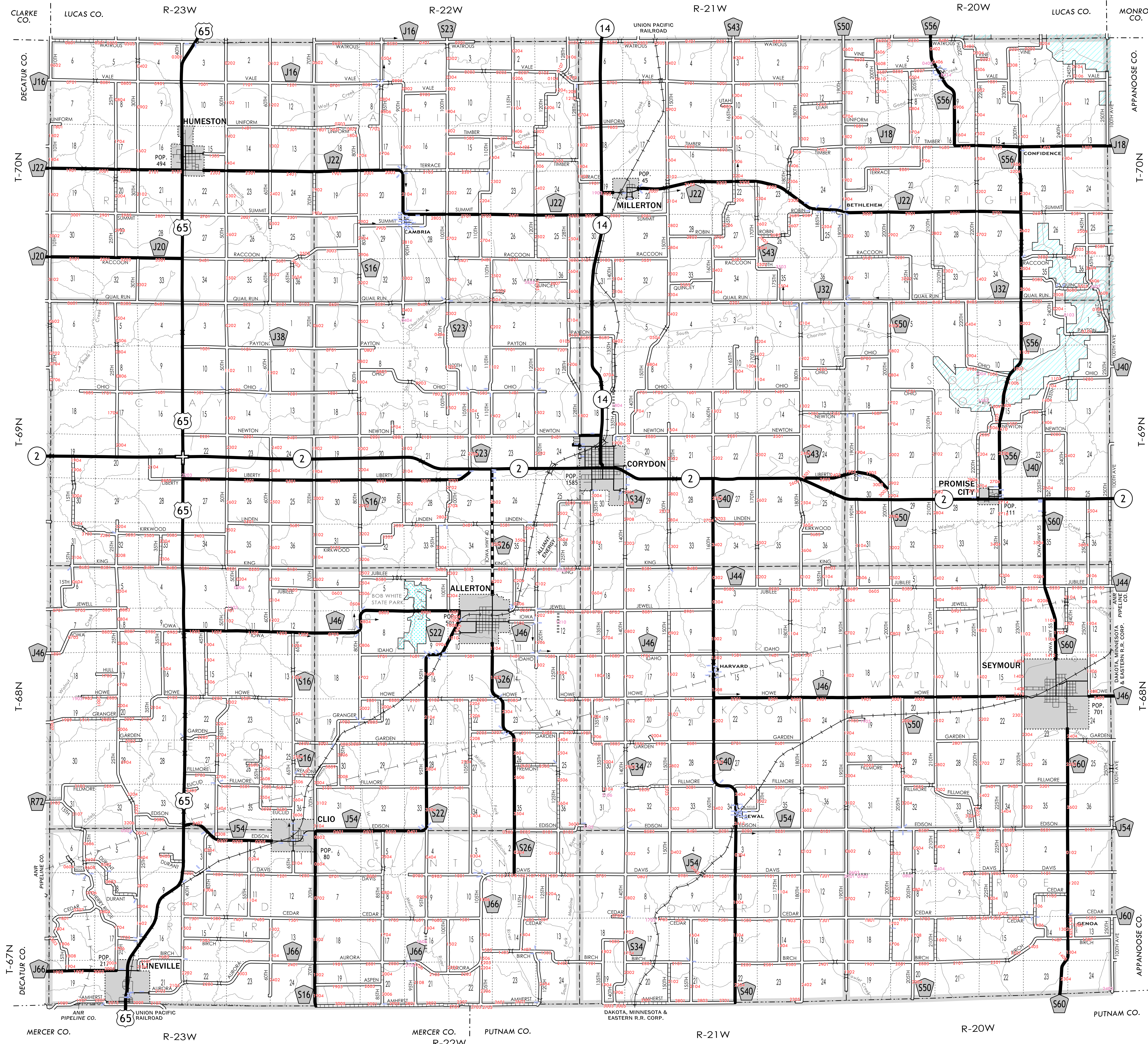
- DIVIDED HIGHWAY
- PAVED ROAD
- BITUMINOUS ROAD
- GRAVEL ROAD
- EARTHEN ROAD
- LEGAL NOT OPEN ROAD
- INTERSTATE HIGHWAY
- UNITED STATES HIGHWAY
- STATE HIGHWAY
- COUNTY HIGHWAY
- RAILROAD
- PIPELINE
- AIRPORT
- HYDROLOGY
- BRIDGE
- STATE BOUNDARY
- COUNTY BOUNDARY
- CORPORATE BOUNDARY
- TOWNSHIP LINE
- SECTION LINE
- ROAD NAMES
- UNINCORPORATED PLACE
- STATE PARKS
- STATE INSTITUTIONS
- FEDERAL LAND

SURFACE TYPE

- Graded & Drained
- Soil Surfaced
- Gravel or Stone

PAVING CODE SERIES

- 30, 40, 50
- 60, 70, 80



S T A T E O F M I S S O U R I