

R04W

T99N

T99N

**Allamakee-
Clayton**








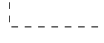








29

MAYS PRAIRIE RD

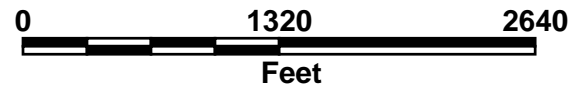
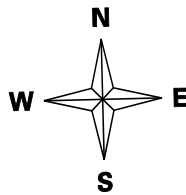
IPL

9

Legend

-  IPL
-  MidAmerican Energy
-  Municipal
-  REC
-  County Borders
-  New REC Boundary Since 1999
-  Other Boundary Changes Since 1999
-  Corporation Lines
-  Section Numbers
-  Section Lines
-  Quarter Lines
-  Interstate
-  Primary Roads
-  Secondary Roads
-  City Streets
-  Rail Lines

R04W



IOWA STATE COMMERCE COMMISSION
ELECTRIC SERVICE AREA REFERENCE MAP
SPU-2010-0011
IPL - ALLAMAKEE-CLAYTON ELECTRIC COOP.
COUNTY: ALLAMAKEE
SECTION: 29
TOWNSHIP: 99N
MAP NO. 3 - 2 - 1/1

DATE:
RANGE: 04W