






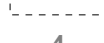








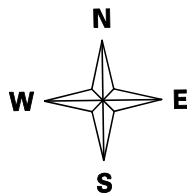


### Legend

-  IPL
-  MidAmerican Energy
-  Municipal
-  REC
-  County Borders
-  New REC Boundary Since 1999
-  Other Boundary Changes Since 1999
-  Corporation Lines
-  Section Numbers
-  Section Lines
-  Quarter Lines
-  Interstate
-  Primary Roads
-  Secondary Roads
-  City Streets
-  Rail Lines



### IOWA STATE COMMERCE COMMISSION ELECTRIC SERVICE AREA REFERENCE MAP

SPU-99-25  
HAWKEYE REC - NEW HAMPTON  
COUNTY: CHICKASAW  
SECTION: 1 & 12

TOWNSHIP: 95N  
MAP NO. 19 - 3 - 1/1

DATE:  
RANGE: 13W