

UPDATED

R36W

T99N

T99N

T98N

T98N

TERRACE PARK BLVD

31

















IPL

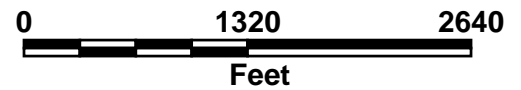
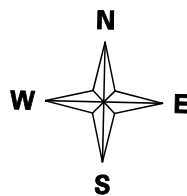
**Milford
Minicipal**

**Iowa
Lakes**

R36W

Legend

-  IPL
-  MidAmerican Energy
-  Municipal
-  REC
-  County Borders
-  New REC Boundary Since 1999
-  Other Boundary Changes Since 1999
-  Corporation Lines
-  Section Numbers
-  Section Lines
-  Quarter Lines
-  Interstate
-  Primary Roads
-  Secondary Roads
-  City Streets
-  Rail Lines



IOWA STATE COMMERCE COMMISSION ELECTRIC SERVICE AREA REFERENCE MAP

SPU-03-08
IPL- IOWA LAKES
COUNTY: DICKINSON
SECTION: 6, 31

TOWNSHIP: 98 & 99N
MAP NO. 30 - 4 - 1/1

DATE:
RANGE: 36W