















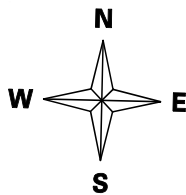


## Legend

-  IPL
-  MidAmerican Energy
-  Municipal
-  REC
-  County Borders
-  New REC Boundary Since 1999
-  Other Boundary Changes Since 1999
-  Corporation Lines
-  Section Numbers
-  Section Lines
-  Quarter Lines
-  Interstate
-  Primary Roads
-  Secondary Roads
-  City Streets
-  Rail Lines



0 2640 5280  
Feet

## IOWA STATE COMMERCE COMMISSION ELECTRIC SERVICE AREA REFERENCE MAP

SPU-99-21

MIDAMERICAN ENERGY - STANTON MUNICIPAL

COUNTY: MONTGOMERY

SECTION: 9-11 & 14-16 TOWNSHIP: 71N

MAP NO. 69 - 2 - 1/1

DATE:

RANGE: 37W