















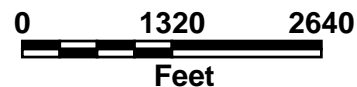



Legend

- | | |
|--|-----------------------------------|
|  | IPL |
|  | MidAmerican Energy |
|  | Municipal |
|  | REC |
|  | County Borders |
|  | New REC Boundary Since 1999 |
|  | Other Boundary Changes Since 1999 |
|  | Corporation Lines |
|  | Section Numbers |
|  | Section Lines |
|  | Quarter Lines |
|  | Interstate |
|  | Primary Roads |
|  | Secondary Roads |
|  | City Streets |
|  | Rail Lines |
- SPU-03
EASTERN
COUNTY
SECTION



IOWA STATE COMMERCE COMMISSION
ELECTRIC SERVICE AREA REFERENCE MAP
SPU-03-02
EASTERN IOWA LIGHT AND POWER - WILTON MUNICIPAL
COUNTY: MUSCATINE DATE:
SECTION: 1 & 6 TOWNSHIP: 78N RANGE: 01W & 02W
MAP NO. 70 - 4 - 1/1