















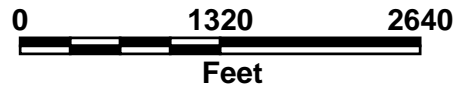



Legend

-  IPL
-  MidAmerican Energy
-  Municipal
-  REC
-  County Borders
-  New REC Boundary Since 1999
-  Other Boundary Changes Since 1999
-  Corporation Lines
-  Section Numbers
-  Section Lines
-  Quarter Lines
-  Interstate
-  Primary Roads
-  Secondary Roads
-  City Streets
-  Rail Lines



IOWA STATE COMMERCE COMMISSION ELECTRIC SERVICE AREA REFERENCE MAP

SPU-05-12

MIDAMERICAN ENERGY - EASTERN IOWA LIGHT AND POWER

COUNTY: MUSCATINE

SECTION: 10-11 & 14-15

TOWNSHIP: 77N

DATE:

RANGE: 01E

MAP NO. 70 - 5 - 1/1