















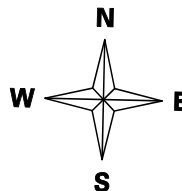


NOTE: The lots transferred from MAE to Consumers (All of Otter Creek lots 1-38, 52-60, 66 and portions of lots 45-51, 61, 65, & 67) may be adjusted with the issuance of final plats for this area. MAE shall continue to serve the golf course irrigation system and clubhouse in the area transferred to Consumers.

Legend

-  IPL
-  MidAmerican Energy
-  Municipal
-  REC
-  County Borders
-  New REC Boundary Since 1999
-  Other Boundary Changes Since 1999
-  Corporation Lines
-  Section Numbers
-  Section Lines
-  Quarter Lines
-  Interstate
-  Primary Roads
-  Secondary Roads
-  City Streets
-  Rail Lines



IOWA STATE COMMERCE COMMISSION ELECTRIC SERVICE AREA REFERENCE MAP

SPU-08-01

MIDAMERICAN ENERGY - CONSUMERS ENERGY

COUNTY: POLK

SECTION: 1 & 6

TOWNSHIP: 80N

MAP NO. 77 - 2 - 1/1

DATE:

RANGE: 23W & 24W