


















Legend

- | | |
|--|-----------------------------------|
|  | IPL |
|  | MidAmerican Energy |
|  | Municipal |
|  | REC |
|  | County Borders |
|  | New REC Boundary Since 1999 |
|  | Other Boundary Changes Since 1999 |
|  | Corporation Lines |
|  | Section Numbers |
|  | Section Lines |
|  | Quarter Lines |
|  | Interstate |
|  | Primary Roads |
|  | Secondary Roads |
|  | City Streets |
|  | Rail Lines |

N 1/2 of Section 24 and S 1/2 of Section 13
NOTE: 25 year contract with reopener every 5 years.



IOWA STATE COMMERCE COMMISSION ELECTRIC SERVICE AREA REFERENCE MAP

SPU-05-16

RACCOON VALLEY ELECTRIC COOP - WALL LAKE MUNICIPAL

COUNTY: SAC

DATE:

SECTION: 13 & 24

TOWNSHIP: 86N

RANGE: 37W

MAP NO. 81 - 1 - 1/1