Utility and beauty characterize modern highway structures, carefully designed and soundly engineered.

In 1958, the industrial and agricultural output in the State totalled more than $7,300,000,000.

Ninety-six natural and artificial lakes and 1,500 miles of streams provide fun and healthful outdoor recreation.

Beautiful farmsteads emphasize Iowa's position as one of the world's great centers of agricultural production.

125 Roadside Parks and Rest Areas contribute to the safety, comfort and convenience of the motoring public.



A modern highway system is administered by the Iowa State Highway Commission with central offices at Ames.

WELCOME TO IOWA

Where Factory and Farm Share Prosperity

THE EASTERN GOLDFINCH, Spinus Tristis Tristis (Linneaus), often referred to as a wild canary, was made the official State Bird of Iowa by the General Assembly, March 22, 1933.

THE WILD ROSE, which is abundant throughout Iowa, was adopted as the official State Flower by the Iowa General Assembly, May 7, 1897.

Welcome to Iowa . . . the friendly state, where happiness is a way of life! Iowans have good reason to be happy . . . comfortable relaxed living, enhanced by a strong, balanced economy. Industry and agriculture flourish and recreational and cultural opportunities are unlimited. Here, too, there is much beauty . . . from the green rolling farmlands to the colorful wooded river bluffs. Elevation above sea level varies from 500 feet in the southeast, to 1,600 feet in the northwest. Iowa's four distinct seasons provide a stimulating climate . . . classified as humid continental. A typical year brings 166 days of sunshine, 100 partly cloudy days and 99 cloudy days. There is an average of 32 inches of rainfall, winter snowfall averages 30 inches and humidity averages 72 percent. So, welcome once again . . . not only for a vacation . . . but to join the increasing thousands who come to Iowa to make their permanent home!

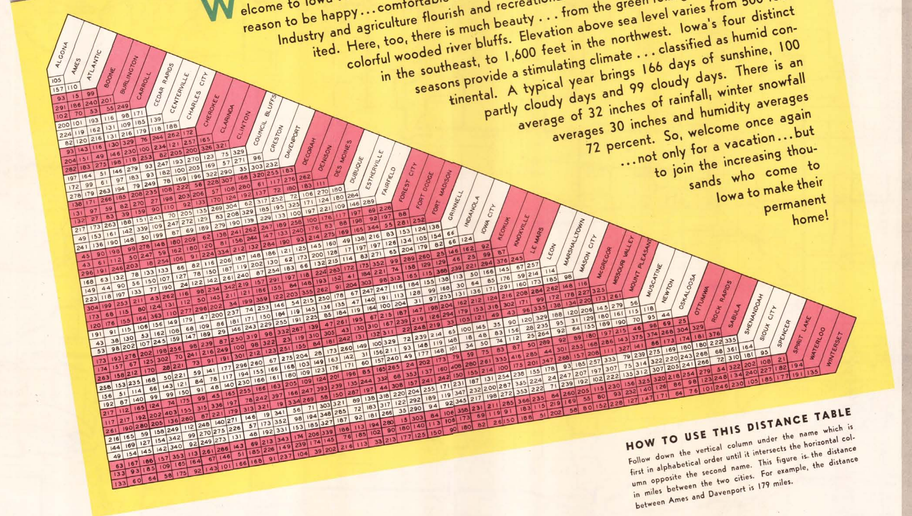

HOW TO USE THIS DISTANCE TABLE

Follow down the vertical column under the name which is first in alphabetical order until it intersects the horizontal column opposite the second name. This figure is the distance in miles between the two cities. For example, the distance between Ames and Davenport is 179 miles.

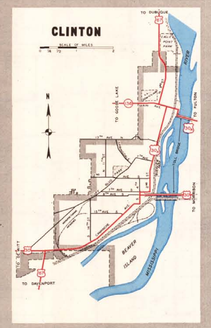

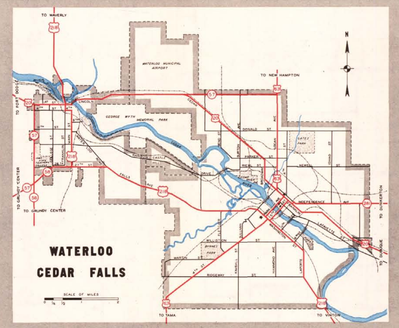

MUSCATINE
SCALE OF MILES
TO TIPTON
TO DAVENPORT
TO DAVENPORT
TO SCHOOLS
TO ILLINOIS CITY
TO WAPELLO
MUSCATINE
RIVER
PARK
MAIN
MUSCATINE
GRANDVIEW
LOCUST
GRANDVIEW
WEST
EAST
CLEVELAND
CLEVELAND
CLEVELAND