IOWA

2013 TRANSPORTATION MAP

WELCOME TO IOWA!

On behalf of the more than 3 million Iowa friends and neighbors, it is our pleasure to welcome you to our great state. At the crossroads of the nation, Iowa's transportation system is unlike any other — bordered by two navigable rivers, traversed by 10 interstate highways, uplifted by eight commercial service and 101 general aviation airports, supported by 18 freight railroads and two Amtrak routes, and moved by 35 transit agencies that serve all 99 counties.

Whether out of necessity or through innovation, transportation in Iowa has undergone many transformations since statehood in 1846. Much of that history has been preserved and is available for visitors to witness and experience on our trails, along our scenic byways, in our museums, and on steamboat and passenger train excursions.

This is a special year for transportation in Iowa — the 100th Anniversary of the Iowa Department of Transportation. From its roots at the Iowa State College of Agriculture and Mechanic Arts in Ames, to an independent agency as the Iowa State Highway Commission, to the Iowa Department of Transportation today, Iowans have dedicated their careers to providing its residents and visitors with a reliable, safe and efficient transportation system.

We encourage you to visit Iowa to experience its rich history and modern transportation systems, and invite you to make Iowa your home.

Sincerely,

Terry E. Branstad
Governor of Iowa

Kim Reynolds
Lt. Governor of Iowa

COVER PHOTOGRAPHY:
Des Moines pedestrian bridge with the Iowa State Capitol in the background; Model T on Lincoln Highway in Story County between Ames and Nevada, 1918; Sioux City Flying Service Inc., 1940 (courtesy of Sioux Gateway Airport and Sioux City Public Museum); Kenwood Park Trolley, 1898; new U.S. 218 interchange featuring new roundabouts; a Cessna Citation X business aircraft; and new Des Moines Area Regional Transit (DART) Central Station.

IOWA TRANSPORTATION MAP • FREE DISTRIBUTION ONLY

IOWA WELCOME CENTERS

Arnolds Park — 243 W. Broadway
Bloomfield — 301 N. Washington
Burlington — 400 Front St.
Council Bluffs — Interstate 80, exit 1B
Davis City — Interstate 35, north of exit 4
Dows — Train and Garfield streets
Dubuque — 300 Main St.
Elk Horn — 4038 Main St.
Elkader — Iowa 13, 5 miles south of Elkader
Emmetsburg — 1121 Broadway St.
Lamoni — Interstate 35, exit 4
Missouri Valley — U.S. 30, 3 miles east of Missouri Valley
Nashua — 10 Amherst Blvd.
Northwood — Interstate 35, exit 214
Percival — Interstate 29, exit 10, 2804 Crossroads Drive
Sergeant Bluff — Interstate 29, south of exit 141
Sioux City — 1000 Larsen Park Road
Underwood — Interstate 80, north of exit 17
Wilton — Interstate 80, west of exit 271, west of Davenport

TRAVEL INFORMATION

For information on Iowa attractions, accommodations, recreation and festivals, contact:

IOWA TOURISM OFFICE
Iowa Economic Development Authority
200 E. Grand Ave.
Des Moines, IA 50309
515-725-3084 | 800-345-IOWA
traveliowa.com

Wireless Internet

All of Iowa's full-service interstate rest areas offer wireless Internet.

TRANSPORTATION MAP COVERS OF THE PAST

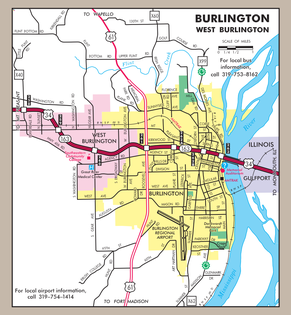

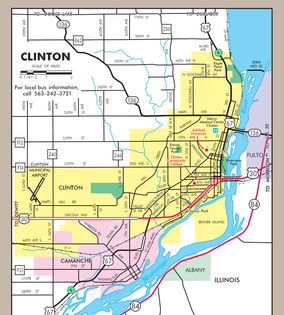

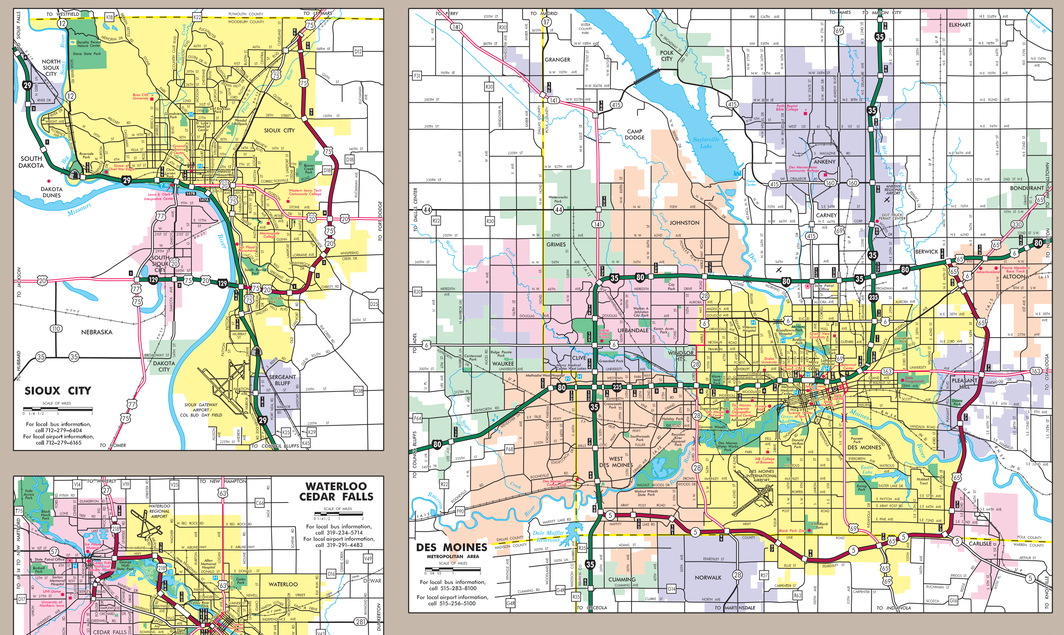

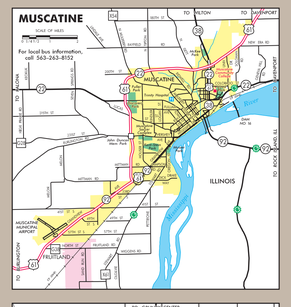

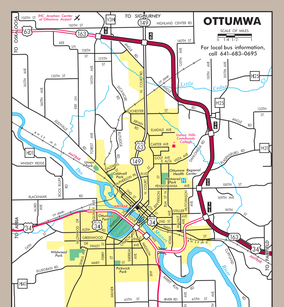

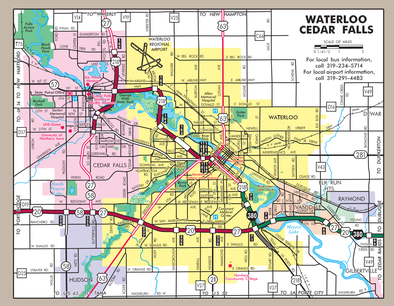

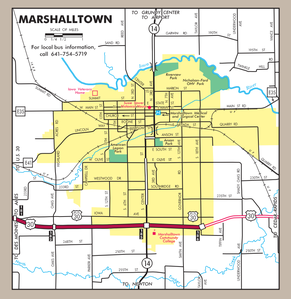

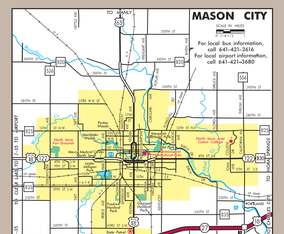

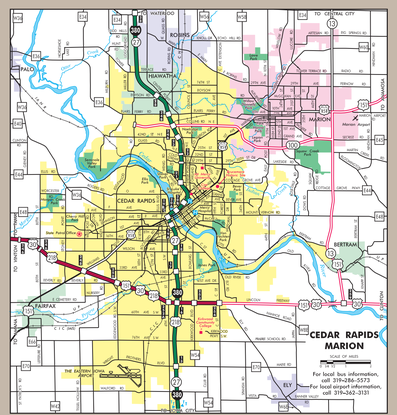

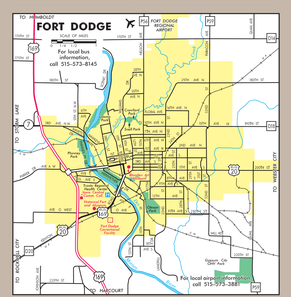

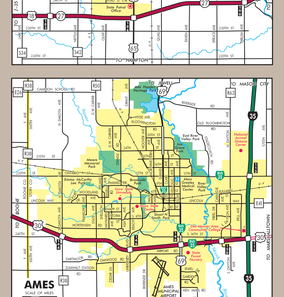

Amtrak stops at the following locations:
Burlington Fort Madison Mount Pleasant
Ottumwa Osceola Creston Omaha
call 1-800-USA-RAIL (872-7245)
or visit www.amtrak.com

US Army Corps of Engineers
Coralville Lake, Red Rock Lake, Saylorville Lake, Mississippi River
309-794-5338, www.mvr.usace.army.mil
Rathbun Lake
641-647-2464, www.mvk.usace.army.mil

For information locating E85 retail fueling sites visit www.energy.iowa.gov

Example
Forest City to Le Mars 164 miles

ALGONA	AMES	ATLANTIC	BOONE	BURLINGTON	CARROLL	CEDAR RAPIDS	CENTERVILLE	CHARITON	CHARLES CITY	CHICAGO, Ill.	CLARINDA	CLINTON	COUNCIL BLUFFS	CRESTON	DAVENPORT	DECORAH	DENISON	DES MOINES	DUBUQUE	ESTHERVILLE	FAIRFIELD	FOREST CITY	FORT DODGE	FORT MADISON	GRINNELL	INDIANOLA	IOWA CITY	IOWA FALLS	KANSAS CITY, Mo.	KEOKUK	KNOXVILLE	LAMONI	LE MARS
ALGONA	102	109	88	287	103	68	184	183	88	405	204	88	116	271	165	204	142	129	240	240	220	50	299	166	214	183	95	205	206	124	124	124	124
AMES	102		166	190	68	54	104	84	116	127	50	65	125	183	183	146	171	95	146	183	177	163	200	65	121	84	43	127	127	127	127	127	127
ATLANTIC	109	166		240	53	252	117	99	127	137	160	97	124	145	138	174	204	115	174	174	174	174	174	174	174	174	174	174	174	174	174	174	174
BOONE	88	190	240		252	170	108	170	127	137	124	124	142	138	42	223	209	170	142	223	209	209	209	209	209	209	209	209	209	209	209	209	209
BURLINGTON	287	68	53	252		117	99	177	137	47	97	124	145	42	252	174	204	115	174	174	174	174	174	174	174	174	174	174	174	174	174	174	174
CARROLL	190	104	117	99	170		104	191	170	104	209	211	135	179	314	42	316	262	69	99	269	188	253	163	184	113	99	253	253	253	253	253	253
CEDAR RAPIDS	240	184	99	174	124	145	138	42	124	183	226	129	103	189	224	111	146	290	68	230	111	146	290	260	111	146	290	260	111	146	290	260	111
CENTERVILLE	204	117	108	177	137	104	191	170	137	104	209	211	135	179	314	42	316	262	69	99	269	188	253	163	184	113	99	253	253	253	253	253	253
CHARITON	183	127	124	137	47	137	170		47	97	174	174	174	174	174	174	174	174	174	174	174	174	174	174	174	174	174	174	174	174	174	174	174
CHARLES CITY	88	116	145	127	97	191	127	47		97	174	174	174	174	174	174	174	174	174	174	174	174	174	174	174	174	174	174	174	174	174	174	174
CHICAGO, Ill.	405	127	137	137	124	104	137	97	97		174	174	174	174	174	174	174	174	174	174	174	174	174	174	174	174	174	174	174	174	174	174	174
CLARINDA	204	50	124	124	97	209	174	174	174	174		174	174	174	174	174	174	174	174	174	174	174	174	174	174	174	174	174	174	174	174	174	174
CLINTON	165	65	97	174	174	211	174	174	174	174	174		174	174	174	174	174	174	174	174	174	174	174	174	174	174	174	174	174	174	174	174	174
COUNCIL BLUFFS	204	125	145	174	174	135	174	174	174	174	174	174		174	174	174	174	174	174	174	174	174	174	174	174	174	174	174	174	174	174	174	174
CRESTON	142	183	42	174	174	179	174	174	174	174	174	174	174		174	174	174	174	174	174	174	174	174	174	174	174	174	174	174	174	174	174	174
DAVENPORT	171	226	174	252	174	314	174	174	174	174	174	174	174	174		174	174	174	174	174	174	174	174	174	174	174	174	174	174	174	174	174	174
DECORAH	204	129	111	174	174	42	174	174	174	174	174	174	174	174	174		174	174	174	174	174	174	174	174	174	174	174	174	174	174	174	174	174
DENISON	142	103	146	174	174	316	174	174	174	174	174	174	174	174	174	174		174	174	174	174	174	174	174	174	174	174	174	174	174	174	174	174
DES MOINES	129	189	290	174	174	262	174	174	174	174	174	174	174	174	174	174	174		174	174	174	174	174	174	174	174	174	174	174	174	174	174	174
DUBUQUE	240	146	68	174	174	69	174	174	174	174	174	174	174	174	174	174	174	174		174	174	174	174	174	174	174	174	174	174	174	174	174	174
ESTHERVILLE	220	223	230	174	174	99	174	174	174	174	174	174	174	174	174	174	174	174	174		174	174	174	174	174	174	174	174	174	174	174	174	174
FAIRFIELD	177	209	111	174	174	269	174	174	174	174	174	174	174	174	174	174	174	174	174	174		174	174	174	174	174	174	174	174	174	174	174	174
FOREST CITY	163	188	146	174	174	188	174	174	174	174	174	174	174	174	174	174	174	174	174	174	174		174	174	174	174	174	174	174	174	174	174	174
FORT DODGE	184	253	290	174	174	253	174	174	174	174	174	174	174	174	174	174	174	174	174	174	174	174		174	174	174	174	174	174	174	174	174	174
FORT MADISON	113	163	260	174	174	163	174	174	174	174	174	174	174	174	174	174	174	174	174	174	174	174	174		174	174	174	174	174	174	174	174	174
GRINNELL	102	184	111	174	174	184	174	174	174	174	174	174	174	174	174	174	174	174	174	174	174	174	174	174		174	174	174	174	174	174	174	174
INDIANOLA	124	113	146	174	174	113	174	174	174	174	174	174	174	174	174	174	174	174	174	174	174	174	174	174	174		174	174	174	174	174	174	174
IOWA CITY	124	84	290	174	174	99	174	174	174	174	174	174	174	174	174	174	174	174	174	174	174	174	174	174	174	174		174	174	174	174	174	174
IOWA FALLS	124	43	260	174	174	253	174	174	174	174	174	174	174	174	174	174	174	174	174	174	174	174	174	174	174	174	174		174	174	174	174	174
KANSAS CITY, Mo.	124	127	65	174	174	163	174	174	174	174	174	174	174	174	174	174	174	174	174	174	174	174	174	174	174	174	174	174		174	174	174	174
KEOKUK	124	127	65	174	174	163	174	174	174	174	174	174	174	174	174	174	174	174	174	174	174	174	174	174	174	174	174	174	174		174	174	174
KNOXVILLE	124	127	65	174	174	163	174	174	174	174	174	174	174	174	174	174	174	174	174	174	174	174	174	174	174	174	174	174	174	174		174	174
LAMONI	124	127	65	174	174	163	174	174	174	174	174	174	174	174	174	174	174	174	174	174	174	174	174	174	174	174	174	174	174	174	174		174
LE MARS	124	127	65	174	174	163	174	174	174	174	174	174	174	174	174	174	174	174	174	174	174	174	174	174	174	174	174	174	174	174	174	174	

State Law
Move Over or Slow Down for Stopped Emergency or Maintenance Vehicles

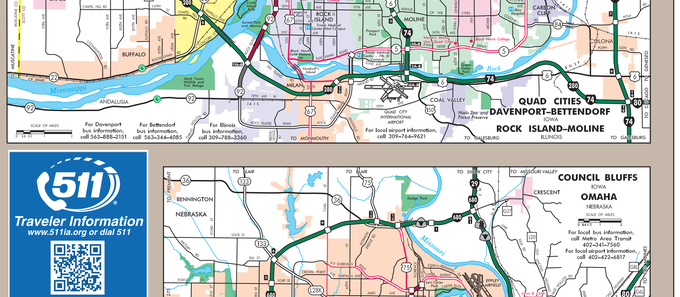



511
Traveler Information
www.511ia.org or dial 511

Keep Iowa Beautiful®
Report Littering 1-888–NOLITTER (665-4887)
www.keepiowabeautiful.com

Buckle up, Iowa!
IT'S OUR LAW

ICE & SNOW
TAKE IT SLOW

Scan this QR code for quick access to electronic versions of the map, viewing apps and websites listed on the map.

Designed and published by:
Iowa Department of Transportation
Planning, Programming and Modal Division
Office of Systems Planning
Cartography and Traffic Team

CITIES AND VILLAGES IN IOWA

2010 POPULATION 3,046,355

STATE CAPITAL: DES MOINES

COUNTY SEATS IN RED

* SPECIAL CENSUS

NO POPULATION SHOWN FOR UNINCORPORATED PLACES

INTERCITY PASSENGER TRANSPORTATION SERVICES: AIR PASSENGER SERVICE ▲ RAIL PASSENGER SERVICE ■ URBAN BUS SERVICE △ HOSPITAL ✚

A
Abingdon J-3
Ackley 1,589 ..... H-6
Ackworth 83 ..... H-6
Adair 781 ..... E-4
Adel 5,682 ..... F-4
Afton 845 ..... F-5
Agency 638 ..... J-2
Ainsworth 567 ..... K-5
Akron 1,647 ..... C-3
Albert City 489 ..... E-6
Albia 3,766 ..... L-3
Albion 505 ..... K-5
Alburnett 673 ..... K-5
Alden 1,541 ..... F-6
Alexander 175 ..... H-6
Algona 5,560 ..... F-7
Allerton 452 ..... G-4
Allendorf C-7
Allerton 501 ..... H-2
Allison 1,029 ..... E-6
Alta 1,863 ..... D-2
Alta Vista 266 ..... J-7
Alton 1,716 ..... B-4
Altoona 14,541 ..... H-4
Amana 1,626 ..... K-6
Amana 1,636 ..... K-6
Amber L-5
Ames 58,965 ..... G-5
Anamosa 5,533 ..... L-5
Anderson C-4
Andover 103 ..... N-6
Anita 1,069 ..... E-3
Anita 972 ..... E-3
Ankeny 45,582 ..... G-4
Anthon 565 ..... C-3
Aplington 1,128 ..... J-6
Arcadia 494 ..... D-3
Archer 131 ..... C-7
Aredale 74 ..... H-6
Argyle L-6
Arion 108 ..... D-4
Arlington 429 ..... K-6
Armstrong 726 ..... F-7
Arnolds Park 1,126 ..... D-2
Arthur 206 ..... D-5
Asbury 4,170 ..... E-6
Ashton 458 ..... C-7
Atalissa 100 ..... L-6
Atlantic 7,085 ..... E-3
Athelstan E-2
Atkins 1,670 ..... K-5
Auburn 312 ..... E-4
Audubon 1,176 ..... E-3
Augusta L-6
Aurelia 1,036 ..... D-6
Aurora 185 ..... K-6
Austinville L-6
Avoca 1,506 ..... E-3
Ayrshire 143 ..... E-7

B
Badger 561 ..... F-6
Bagley 203 ..... F-4
Baldwin 109 ..... M-6
Balltown 68 ..... M-6
Bancroft 734 ..... E-6
Bangor 80 ..... K-6
Bankston 25 ..... M-6
Barnes City 176 ..... G-4
Barnum 191 ..... F-4
Bartlett L-2
Bartlett 54 ..... L-2
Battle Creek 713 ..... C-3
Baxter 1,301 ..... M-4
Bayard 471 ..... E-4
Beacon 494 ..... L-3
Beaman 1,015 ..... J-5
Beamson 191 ..... J-2
Beaver 48 ..... F-5
Bedford 1,440 ..... E-2
Belmond 2,376 ..... G-6
Belva J-6
Bennett 405 ..... M-6
Benton K-6
Bentonsport L-6
Berkley 52 ..... F-4
Bernard 112 ..... M-6
Bertram 294 ..... K-4
Bettendorf 33,217 ..... M-6
Bevington 63 ..... M-4
Big Rock K-2
Birmingham 448 ..... K-2
Blairsburg 215 ..... G-5
Blairstown 1,012 ..... K-5
Blakesburg 298 ..... L-3
Blanchard 38 ..... D-2
Blance 224 ..... F-4
Blockton 192 ..... F-2
Blue Grass 2,640 ..... M-6
Blue Grass 1,452 ..... K-7
Bluffton K-7
Bode 362 ..... F-6
Bolan H-7
Bondurant 3,860 ..... M-4
Boone 12,803 ..... G-4
Boonesville G-4
Boxholm 129 ..... F-4
Boyden 707 ..... B-7
Bradgate 159 ..... F-6
Bradford K-5
Bradgate 86 ..... F-6
Brandon 309 ..... J-5
Brayton 128 ..... E-4
Breda 483 ..... E-3
Bridgewater 182 ..... E-3
Brighton 652 ..... K-5
Brooklyn 1,468 ..... J-4
Brooks E-2
Brunsville 151 ..... B-6
Bryant M-6
Buck Grove 43 ..... E-3
Buckeye J-5
Buffalo 1,275 ..... M-6
Buffalo Center 905 ..... C-7
Bussey J-4
Burlington 25,663 ..... J-2
Burnside E-4
Burt 336 ..... F-7
Bussey 422 ..... J-3

C
Calamus 439 ..... M-6
California Junction E-4
Callender 376 ..... F-5
Calmar 1,108 ..... C-7
Calumet 170 ..... C-4
Camanche 4,448 ..... M-6
Cambria H-2
Cambridge 827 ..... G-4
Camp K-2
Cantril 222 ..... M-6
Carbon 14 ..... E-3
Carlisle 2,876 ..... M-4
Carnell B-7
Carnarvon D-5
Carney E-4
Carpenter 109 ..... C-7
Carroll 10,103 ..... E-3
Carson 812 ..... D-3
Carter Lake 3,785 ..... C-5
Cascade 2,159 ..... L-5
Castana 127 ..... E-2
Castalia 173 ..... K-7
Castana 147 ..... E-2
Cedar Bluff L-4
Cedar Falls 39,260 ..... K-5
Cedar Rapids 126,326 ..... K-6
Center Junction L-5
Center Point 2,421 ..... K-5
Centerville 5,928 ..... L-3
Central City 1,257 ..... K-5
Centralia 134 ..... M-5
Chapin E-5
Chariton 4,331 ..... H-3
Charles City 7,652 ..... L-7
Charter Oak E-3
Chartiers M-6
Chelsea 267 ..... K-4
Cherokee 5,253 ..... E-2
Chester 107 ..... L-7
Chillicothe 97 ..... L-3
Churdan E-4
Churdan 286 ..... F-5
Clarinda 5,214 ..... E-2
Clarion 2,902 ..... F-6
Clarksville 1,439 ..... K-5
Clayton 43 ..... L-6
Clearfield 346 ..... E-4
Clear Lake 7,777 ..... K-5
Cleghorn 240 ..... C-6
Clemons 148 ..... H-5
Cherokee 632 ..... K-7
Clermont 308 ..... L-5
Clinton 26,885 ..... M-6
Clio 80 ..... L-2
Clive 15,447 ..... G-4
Clutier 213 ..... J-5
Coalville F-5
Coburg 42 ..... D-2
Coggon 1,164 ..... K-5
Coin 195 ..... D-3
Colesburg 404 ..... L-6
College Springs 267 ..... E-3
College Springs 216 ..... D-2
Collins 495 ..... H-4
Colo 878 ..... H-5
Columbia H-3
Columbus City 391 ..... L-3
Columbus Jct 1,899 ..... L-3
Colwell F-6
Conesville 422 ..... L-3
Conrad 1,108 ..... L-5
Conroy E-4
Conway 41 ..... E-2
Corning 1,305 ..... E-3
Corydon E-3
Coppock 47 ..... K-5
Corralville 18,907 ..... K-5
Corley D-4
Corning 1,625 ..... D-4
Cornwallville 831 ..... C-6
Correctionville C-3
Corydon 1,585 ..... E-3
Cosgrove K-4
Cotter 68 ..... L-6
Coulter 281 ..... H-6
Council Bluffs 62,230 ..... C-3
Covington E-2
Craig 89 ..... B-6
Cranston L-4
Crawfordsville 264 ..... K-3
Crescent 682 ..... C-3
Cresco 3,868 ..... J-5
Creston 7,727 ..... E-3
Crestwood 107 ..... J-3
Crofton K-2
Crystal Lake 250 ..... C-6
Cumberland 262 ..... E-3
Cumming 174 ..... E-4
Curlew 58 ..... D-6
Cushing 220 ..... C-3
Cylinder 88 ..... E-7

D
Dakota City 842 ..... F-6
Dallas Center 1,623 ..... G-4
Dana 71 ..... F-5
Danbury 248 ..... C-3
Danville 924 ..... L-6
Davenport 99,685 ..... M-6
Davis City 204 ..... E-4
Dawson 131 ..... F-4
Dayton 853 ..... F-5
Decatur City 277 ..... E-4
Decorah 8,172 ..... M-6
Dedham 266 ..... E-4
Deep River 279 ..... J-4
Defiance 284 ..... D-4
Delaware 159 ..... L-5
Delhi 195 ..... K-5
Delmar 523 ..... M-6
Delset 264 ..... D-5
Delphos 25 ..... H-3
Delta 328 ..... J-3
Denison 8,298 ..... E-3
Denmark L-6
Denver 1,880 ..... K-5
Derby 113 ..... H-5
Des Moines 203,433 ..... G-4
De Soto 5,200 ..... F-4
Dewar J-6
Dexter 1,214 ..... E-4
Diagonal 330 ..... F-2
Dickens 185 ..... D-2
Dike 1,209 ..... J-5
Dillon H-4
Dolliver 104 ..... E-4
Donahue 346 ..... M-6
Donnan K-6
Donnellson 912 ..... L-6
Doon 577 ..... B-7
Dorchester M-6
Dorsey L-2
Dougherty 58 ..... H-6
Door City 310 ..... M-6
Downey L-4
Doyle G-3
Drakesville 184 ..... L-3
Dubuque 57,637 ..... M-6
Dumont 637 ..... J-6
Dunbar J-4
Dunlap C-3
Duncombe 410 ..... F-5
Dundee 1,251 ..... M-6
Dunkerton 852 ..... J-6
Dunlap 1,042 ..... C-4
Durango 22 ..... M-6
Durant 1,832 ..... M-6
Dyersville 4,058 ..... M-6
Dysart 1,379 ..... J-5

E
Eagle Center J-5
Eagle Grove 3,583 ..... J-6
Earlham 1,450 ..... F-4
Earling 437 ..... E-4
Earlville 812 ..... L-5
East Amana K-6
East Anncrest M-6
East Peru 125 ..... G-4
Edgeville 1024 ..... M-6
Edgewood 864 ..... L-6
Elberon J-5
Elberon 198 ..... J-5
Elbow Lake E-3
Elburn 2,772 ..... M-6
Eldon 1,000 ..... L-4
Eldridge 5,651 ..... M-6
Elgin 682 ..... K-6
Elkader 1,273 ..... L-5
Elkhart 682 ..... G-4
Elk Horn 662 ..... D-4
Elliott 37 ..... E-3
Ellsworth 531 ..... G-5
Elma 1,146 ..... J-5
Elmira 438 ..... D-3
Elmira 1,704 ..... E-3
Elmore 1,860 ..... M-5
Elwood C-3
Emmetsburg 3,904 ..... F-5
Epworth 1,860 ..... M-5
Estherville 6,360 ..... F-2
Ettrick L-3
Evansdale 4,731 ..... K-5
Everly 603 ..... D-7
Exira 840 ..... E-4
Exline 160 ..... L-2

F
Fairbank 1,313 ..... J-6
Fairfax 2,323 ..... K-4
Fairfield 9,464 ..... L-3
Farmersburg L-3
Farley 1,537 ..... M-5
Farlin E-3
Farmersburg 302 ..... L-6
Farnhamville 352 ..... J-6
Farragut 485 ..... D-2
Farson L-3
Fayette 1,338 ..... J-5
Fertile 370 ..... H-6
Ferguson 126 ..... L-4
Fernald H-6
Farnhamville 352 ..... J-6
Farragut 485 ..... D-2
Farson L-3
Fertile 370 ..... H-6
Fertile 370 ..... H-6
Fertile K-7
Fertile K-7
Farragut 485 ..... D-2
Farson L-3