

IOWA

2015-2016 TRANSPORTATION MAP

WELCOME TO IOWA!

Thank you for this opportunity to welcome you to the great state of Iowa. More than 3 million folks call our state home. We're always happy to welcome visitors and pleased to show off everything our beautiful land has to offer.

While many know Iowa as a long-standing leader in agriculture, there's so much more to explore and discover. Iowans have expanded on our agricultural heritage to the fields of science and technology, making us a leader in education. Also grown out of our agricultural roots and fueled by technology is our desire to protect the environment through the exploration of energy options, including renewable fuels and wind energy.

Shining beyond our agricultural roots and bright technological future is our state's natural beauty, making it a main attraction for visitors and residents alike. As the only state bordered by two navigable waterways, Iowa offers vivid fall color to the east along the Mississippi River and majestic rolling hills along our Missouri River western edge. In between, our urban areas showcase the modern amenities that many desire, while the relaxed atmosphere of a small town is always only minutes away.

Whether you have come to Iowa to set down roots or just to explore, we invite you to enjoy the state by vehicle, bicycle, or on foot. With surprises around every corner, there truly is something for everyone in Iowa.

Sincerely,

Terry E. Branstad
Governor of Iowa

Kim Reynolds
Lt. Governor of Iowa

COVER PHOTOGRAPHY

Background image: Iowa 76 north of Waukon. *© 2013 Kenneth D. West Jr.*
Top to bottom: 2014 Iowa State Fair Sky Glider. *© 2014 image courtesy of the Iowa Tourism Office.* Union Pacific Train 8016, taken north of Missouri Valley. *© 2014 Kenneth D. West Jr.* Pedestrian bridge over Des Moines River in Des Moines. *© 2013 Kenneth D. West Jr.* Evening flight over Iowa. *© 2007 Paul Phillips, Skyline Photography, all rights reserved.* Iowa 1 over the Des Moines River in Keosauqua. *© 2014 Kenneth D. West Jr.* Bob Kerrey Pedestrian Bridge over Missouri River near Council Bluffs. *© 2008 Mark McCabe, courtesy of IWEB Corp.*

IOWA TRANSPORTATION MAP • FREE DISTRIBUTION ONLY

IOWA WELCOME CENTERS

Arnolds Park — 243 W. Broadway
Bloomfield — 301 N. Washington
Burlington — 400 Front St.
Council Bluffs — Interstate 80, exit 1B
Davis City — Interstate 35, north of exit 4
Dubuque — 308 Main St.
Elk Horn — 4038 Main St.
Elkader — Iowa 13, 5 miles south of Elkader
Emmetsburg — 1121 Broadway St.
Lamoni — Interstate 35, exit 4
Missouri Valley — U.S. 30, 3 miles east of Missouri Valley
Nashua — 10 Amherst Blvd.
Northwood — Interstate 35, exit 214
Percival — Interstate 29, exit 10, 2804 Crossroads Drive
Sergeant Bluff — Interstate 29, south of exit 141
Sioux City — 1000 Larsen Park Road
Underwood — Interstate 80, north of exit 17
Wilton — Interstate 80, west of exit 271, west of Davenport

TRAVEL INFORMATION

For information on Iowa attractions, accommodations, recreation, and festivals, contact:

Iowa Tourism Office
Iowa Economic Development Authority
200 E. Grand Ave.
Des Moines, IA 50309
515-725-3084 | 800-345-IOWA
traveliowa.com

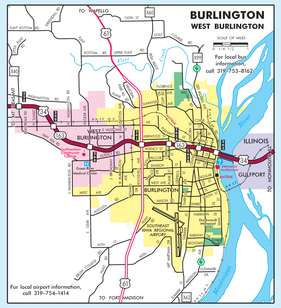

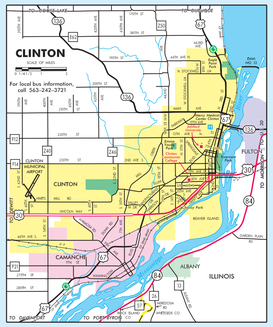

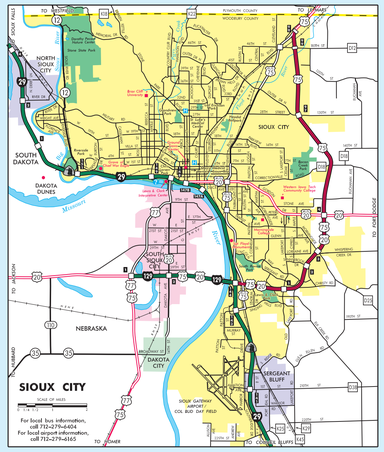

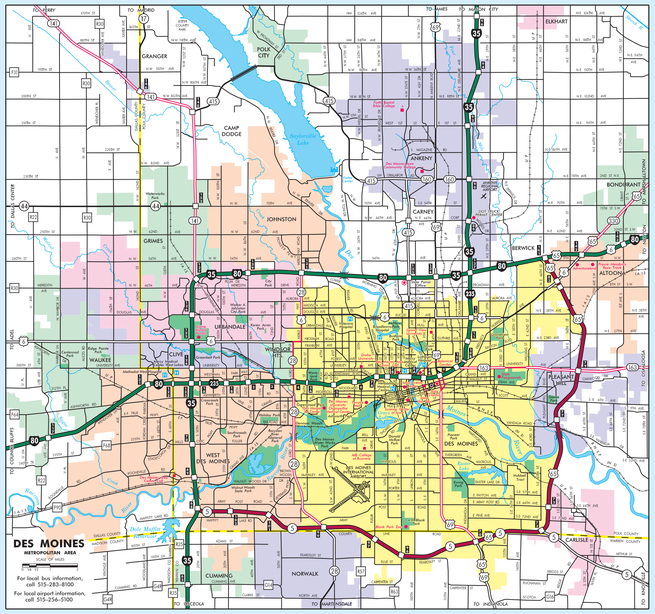
DES MOINES
METROPOLITAN AREA
SCALE OF MILES
For local bus information, call 515-283-8100
For local airport information, call 515-256-5100
TO ANKENY
TO PELLA
TO INDIANOLA
TO WINTERSET
TO ADAIR
TO ADEL
TO PERRY
TO GRAND JUNCTION
TO BOONE
TO ALGONA
TO EAGLE GROVE
TO CLARION
TO IOWA FALLS
TO ELDORA
TO NEVADA
TO OGDEN
TO JEFFERSON
TO GREENFIELD
TO ATLANTIC
TO CORNING
TO CLARINDA
TO SHENANDOAH
TO BLOOMFIELD
TO OTTUMWA
TO KNOXVILLE
TO PRINCETON
TO BONDURANT
TO NEW SHARON
TO MITCHELL
TO OSCEOLA
TO CHARITON
TO LEAVITT
TO CORYDON
TO LAMONI
TO MELCHER-DALLAS
TO PLEASANT HILL
TO ALLEMAN
TO MINBURN
TO ZENORA
TO ELKHART
TO ALTOONA
TO WINTERSET
TO CARLISLE
TO MARTENSDALE
TO NORWALK
TO SANDY BEACH
TO WEST DES MOINES
TO CUMMING
TO ORA
TO CROCKER
TO ST. CHARLES
TO ZIONCHECK
TO PATTERSON
TO MAYSVILLE
TO MILO
TO BARNUM
TO LAKE PANORAMA
TO PANORA
TO GUTHRIE CENTER
TO JAMAICA
TO BAYARD
TO STUART
TO ADAIR
TO ANITA
TO CASEY
TO ADAIR
TO ANITA
TO CASEY
TO ATLANTIC
TO GRIFFITH
TO MALCOM
TO GRINNELL
TO NEWTON
TO MONROE
TO PRAIRIE CITY
TO ALLEMAN
TO MINBURN
TO ZENORA
TO ELKHART
TO ALTOONA
TO WINTERSET
TO CARLISLE
TO MARTENSDALE
TO NORWALK
TO SANDY BEACH
TO WEST DES MOINES
TO CUMMING
TO ORA
TO CROCKER
TO ST. CHARLES
TO ZIONCHECK
TO PATTERSON
TO MAYSVILLE
TO MILO
TO BARNUM
TO LAKE PANORAMA
TO PANORA
TO GUTHRIE CENTER
TO JAMAICA
TO BAYARD
TO STUART
TO ADAIR
TO ANITA
TO CASEY
TO ATLANTIC
TO GRIFFITH
TO MALCOM
TO GRINNELL
TO NEWTON
TO MONROE
TO PRAIRIE CITY
POLK CITY
CAMP DODGE
GRANGER
JOHNSTON
GRIMES
URBANDALE
CLIVE
WEST DES MOINES
WINDSOR HEIGHTS
ANKENY
CARNEY
ALTOONA
PLEASANT HILL
BONDURANT
DES MOINES
CARLISLE
NORWALK
CUMMING
MITCHELLVILLE
PLEASANT HILL
DES MOINES INTERNATIONAL AIRPORT
SOUTHEAST POLK NATIONAL HIGH SCHOOL
Saylorville Lake
Saylorville Dam
Dale Maffitt Park
Jordan Creek Town Center
Valley Junction
Iowa State Fairgrounds
Iowa Events Center
Principal Park
Water Works Park
Gray's Lake
Greenwood Park
Pioneer Park
Ewing Park
Grandview Park
Waveland Golf Course
Ashworth Park
Grand View Christian College
Drake University
Drake Stadium
Cownie Soccer Stadium
Cowles Commons
Nollen Plaza
Hoyt Sherman Place
Science Center of Iowa
Iowa State Capitol
Iowa Historical Building
Iowa Veterans Memorial
Iowa Cultural Corridor: Walnut Street
Iowa Cultural Corridor: Court Avenue
Iowa Cultural Corridor: Locust Street
Iowa Cultural Corridor: Grand Avenue
Iowa Cultural Corridor: Cultural District
Iowa Cultural Corridor: Gateway Park
Iowa Cultural Corridor: Ingersoll Avenue
Iowa Cultural Corridor: Beaver Avenue
Iowa Cultural Corridor: Merle Hay Road
Iowa Cultural Corridor: Fleur Drive
Iowa Cultural Corridor: 2nd Avenue
Iowa Cultural Corridor: 6th Avenue
Iowa Cultural Corridor: 9th Street
Iowa Cultural Corridor: 13th Street
Iowa Cultural Corridor: 19th Street
Iowa Cultural Corridor: 22nd Street
Iowa Cultural Corridor: 30th Street
Iowa Cultural Corridor: 42nd Street
Iowa Cultural Corridor: Hickman Road
Iowa Cultural Corridor: Douglas Avenue
Iowa Cultural Corridor: Aurora Avenue
Iowa Cultural Corridor: Franklin Avenue
Iowa Cultural Corridor: Ingersoll Avenue
Iowa Cultural Corridor: Grand Avenue
Iowa Cultural Corridor: Walnut Street
Iowa Cultural Corridor: Locust Street
Iowa Cultural Corridor: Court