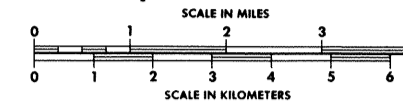
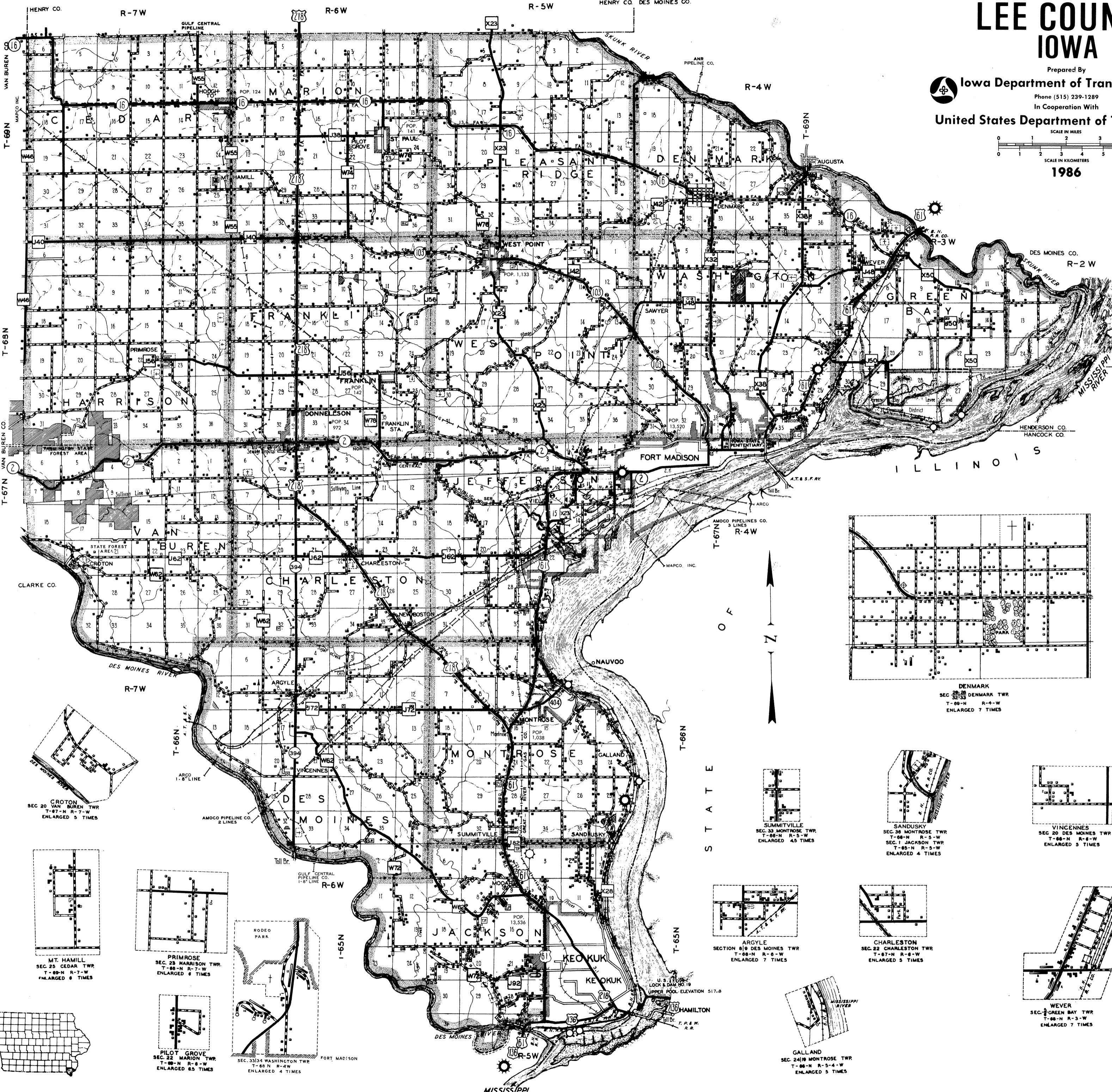


# LEE COUNTY IOWA

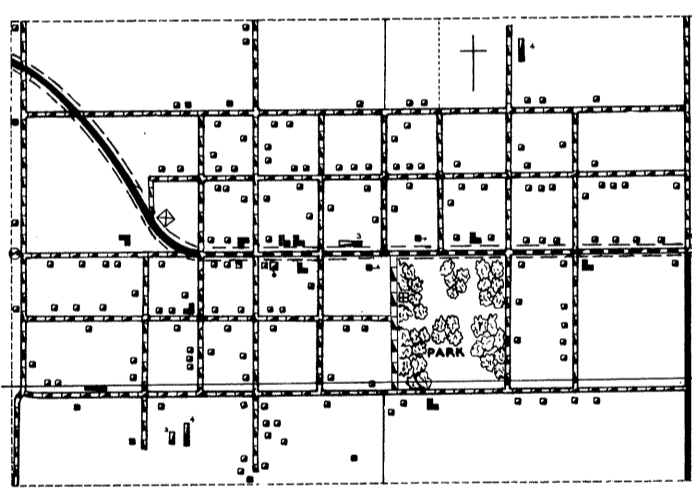
Prepared By  
**Iowa Department of Transportation**  
Phone (515) 239-1289  
In Cooperation With  
**United States Department of Transportation**



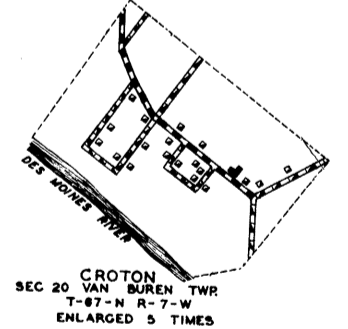
1986



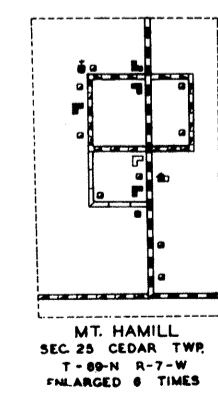
LEGEND	
STATE BOUNDARY	---
PRIVATE ROAD	---
CANTILEVER BRIDGE	---
DRAINAGE DITCH	---
RAILROAD GRADE CROSSING	---
OPERATED SHIP & BARGE LINE ON NATURAL STREAM	---
POND OR LAKE	---
DRAWBRIDGE	---
TOLL FERRY	---
DAM WITH LOCK LARGE	---
JETTIES	---
COUNTY LINE	---
CIVIL TOWNSHIP	---
SECTION LINE	---
CORPORATION LINE	---
HIGHWAY BRIDGE (SMALL)	---
HIGHWAY BRIDGE (LARGE)	---
INTERMITTENT STREAM	---
NARROW STREAM	---
WIDE STREAM	---
LEVEES	---
PIPE LINES OIL	---
RAILROAD STATION	---
RAILROAD ABOVE (OVERHEAD)	---
RAILROAD ABOVE (SUBWAY)	---
RAILROAD SINGLE OPERATING COMPANY	---
CENTER OF CITIES	---
CENTER OF COUNTY SEAT	---
DELIMITING AREA (GENERALIZED)	---
STATE OR FEDERAL PROPERTY (NAMED)	---
GRADED AND DRAINAGE ROAD	---
UNIMPROVED ROAD RURAL	---
GRAVEL ROAD	---
BITUMINOUS SURFACED (ROAD)	---
PAVED ROAD	---
UNITED STATES HIGHWAY	---
STATE HIGHWAY SYSTEM	---
COUNTY TRUNK SYSTEM	---
FEDERAL AID HIGHWAY	---
FEDERAL AID HIGHWAY SYSTEM	---
POINTS BETWEEN WHICH DISTANCES ARE MEASURED	---
LEGAL ROAD NOT OPEN TO TRAFFIC	---
PIPE LINES GAS	---
HIGHWAY WITH PARTIAL CONTROL OF ACCESS	---
GREAT RIVER ROAD	---
FARM UNIT	---
DWELLINGS OTHER THAN FARM UNITS	---
ROWS OR GROUPS OF DWELLINGS	---
TOWNHALL OR COMMUNITY HALL	---
TOURIST CAMP	---
CHURCH OR OTHER RELIGIOUS INSTITUTION	---
SCHOOLHOUSE OR OTHER EDUCATIONAL INSTITUTION	---
STORE OR SMALL BUSINESS ESTABLISHMENTS	---
CAMP OR LODGES	---
SEWAGE DISPOSAL PLANT	---
STOCK YARDS	---
GRAVEL PIT	---
POST OFFICE	---
QUARRY	---
GYPSON MINE	---
TRIANGULATION STATION	---
RACE TRACK	---
SEASONAL INDUSTRY	---
WATER SUPPLY STAND PIPE	---
AIRWAY BEACON LIGHT	---
FACTORY OR INDUSTRIAL PLANT	---
COUNTY FARM	---
HIGHWAY GARAGE	---
CEMETERY	---
SEASONAL DWELLINGS	---
GOLF COURSES OR COUNTRY CLUBS	---
GAUGING OR PUMPING STATION	---
POWER PLANT	---
TANKS	---
COMMERCIAL OR MUNICIPAL AIRPORT	---
AUTO JUNK YARD	---
SANITARY LAND FILL	---
CAMP OR LODGE	---
SMALL PARK (COUNTY)WAYSIDE	---
DRIVE-IN THEATER	---
AIRPORT, LIMITED FACILITIES	---
LANDING STRIP	---
BARGE TERMINAL	---
BOOSTER STATION	---



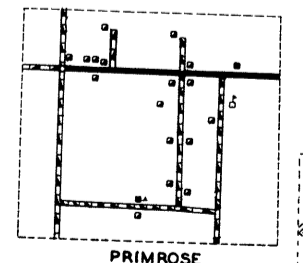
DENMARK  
SEC. 20 DENMARK TWP  
T-66-N R-4-W  
ENLARGED 7 TIMES



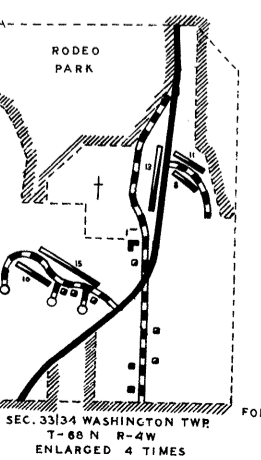
CROTON  
SEC. 20 VAN BUREN TWP  
T-67-N R-7-W  
ENLARGED 5 TIMES



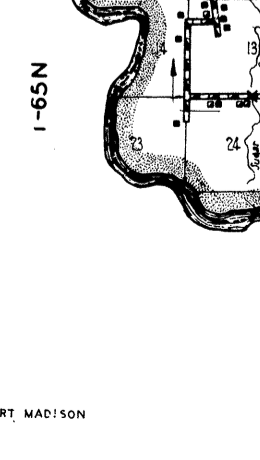
MT. HAMILL  
SEC. 25 CEDAR TWP  
T-66-N R-7-W  
ENLARGED 6 TIMES



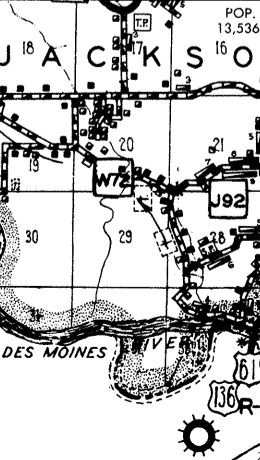
PRIMROSE  
SEC. 23 HARRISON TWP  
T-66-N R-7-W  
ENLARGED 6 TIMES



PILOT GROVE  
SEC. 22 MARION TWP  
T-66-N R-6-W  
ENLARGED 6.5 TIMES



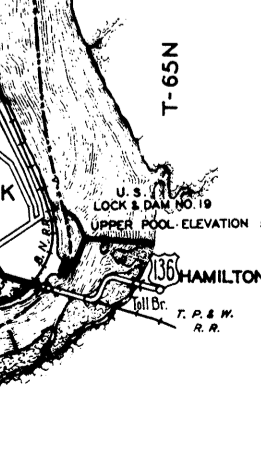
RODEO PARK  
SEC. 3334 WASHINGTON TWP  
T-66-N R-4-W  
ENLARGED 4 TIMES



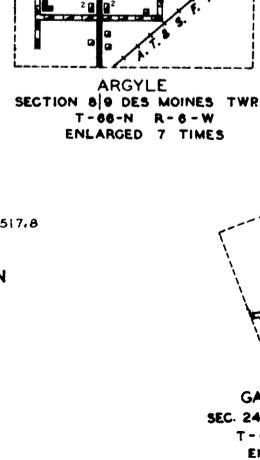
ARGYLE  
SECTION 8 DES MOINES TWP  
T-66-N R-6-W  
ENLARGED 7 TIMES



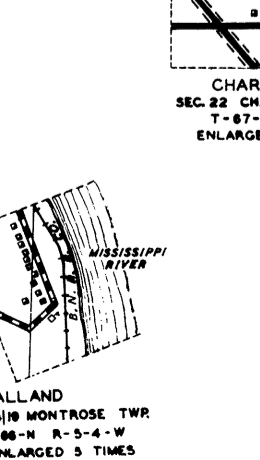
SANDUSKY  
SEC. 36 MONROSE TWP  
T-66-N R-5-W  
SEC. 1 JACKSON TWP  
T-65-N R-5-W  
ENLARGED 4 TIMES



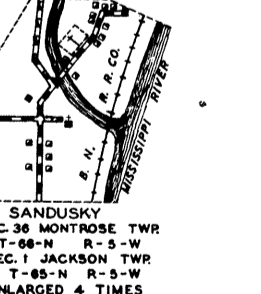
CHARLESTON  
SEC. 22 CHARLESTON TWP  
T-66-N R-4-W  
ENLARGED 5 TIMES



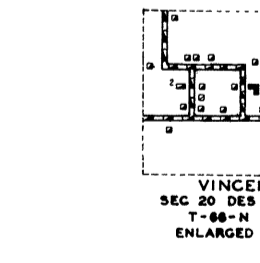
WEVER  
SEC. 2 GREEN BAY TWP  
T-66-N R-3-W  
ENLARGED 7 TIMES



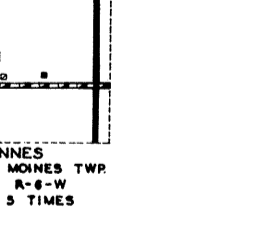
GALLAND  
SEC. 2418 MONROSE TWP  
T-66-N R-5-4-W  
ENLARGED 5 TIMES



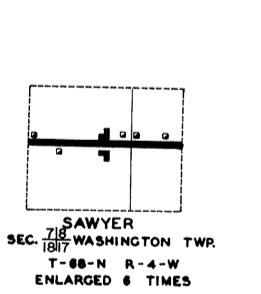
SANDUSKY  
SEC. 36 MONROSE TWP  
T-66-N R-5-W  
SEC. 1 JACKSON TWP  
T-65-N R-5-W  
ENLARGED 4 TIMES



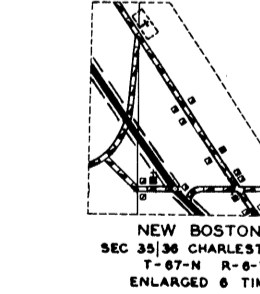
VINCENNES  
SEC. 20 DES MOINES TWP  
T-66-N R-6-W  
ENLARGED 5 TIMES



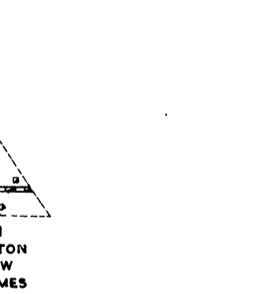
SAWYER  
SEC. 7 WASHINGTON TWP  
T-66-N R-4-W  
ENLARGED 6 TIMES



NEW BOSTON  
SEC. 3536 CHARLESTON TWP  
T-67-N R-6-W  
ENLARGED 6 TIMES



JEFFERSON  
SEC. 2 JEFFERSON TWP  
T-67-N R-5-W  
ENLARGED 5 TIMES



WEVER  
SEC. 2 GREEN BAY TWP  
T-66-N R-3-W  
ENLARGED 7 TIMES