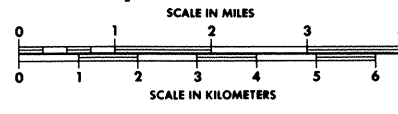


# Highway and Transportation Map MONONA COUNTY IOWA

Prepared By  
**Iowa Department of Transportation**  
Phone (515) 239-1289  
In Cooperation With  
**United States Department of Transportation**



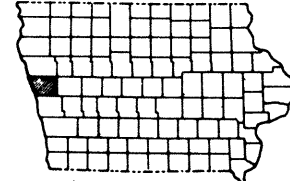
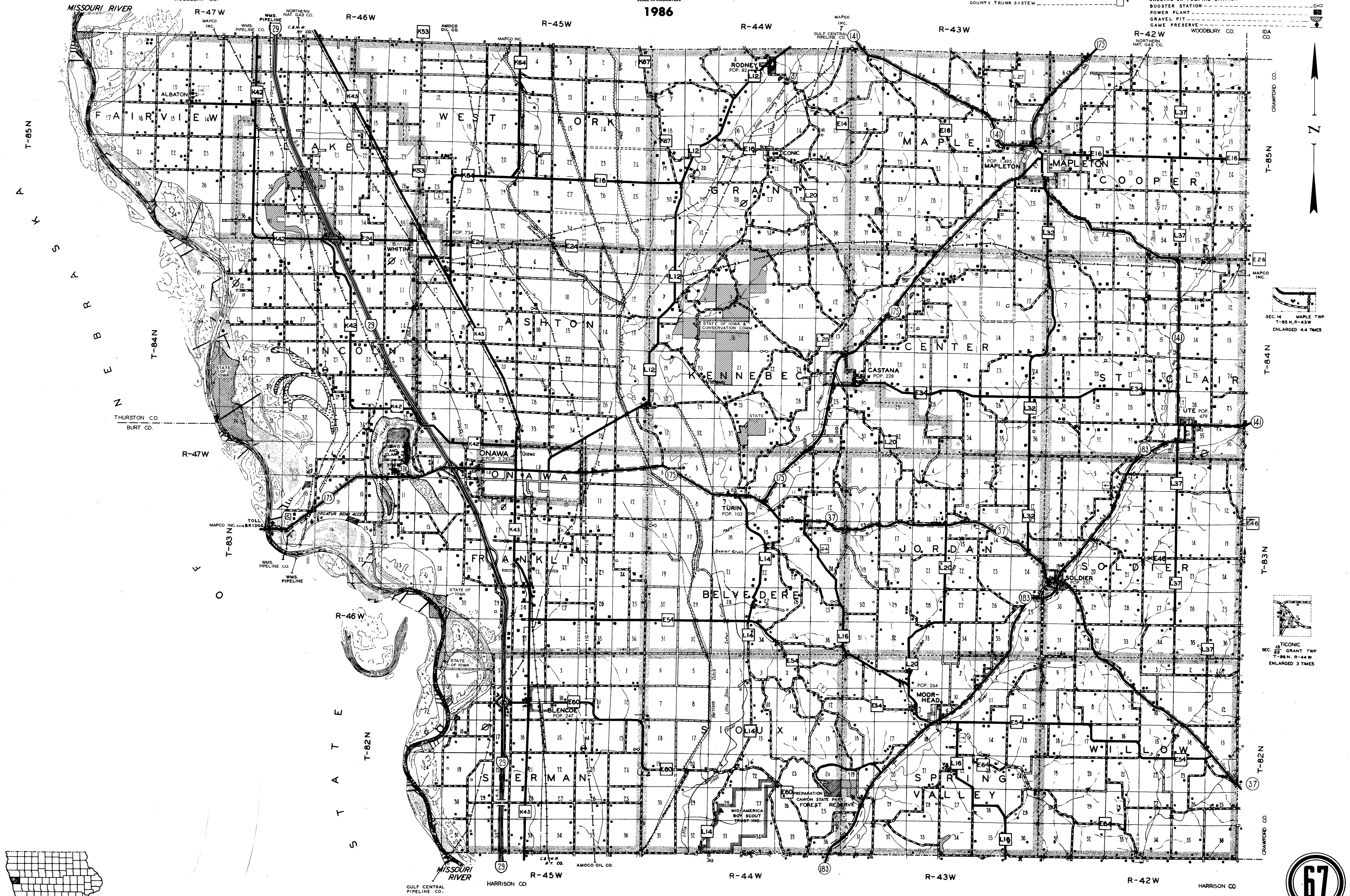
1986

**LEGEND**

- STATE LINE
- COUNTY LINE
- CIVIL TOWNSHIP
- CORPORATION LINE
- SECTION LINE
- INTERMITTENT STREAM
- NARROW STREAM
- WIDE STREAM
- HIGHWAY BRIDGE SMALL
- HIGHWAY BRIDGE LARGE
- RAILROAD SINGLE OPERATING COMPANY
- RAILROAD STATION
- RAILROAD BELOW OVERHEAD
- RAILROAD OVER (SUBWAY)
- CENTER OF CITIES
- CENTER OF COUNTY SEAT
- RAILROAD GRADE CROSSING
- LAKE OR POND
- STATE OR FEDERAL PROPERTY (NAMED)
- DELIMITING AREA (GENERALIZED)
- MARSH LAND
- HIGHWAY WITH PARTIAL CONTROL OF ACCESS

**LEGEND**

- FARM UNIT
- OWELLING OTHER THAN FARM
- ROWS OR GROUPS OF DWELLINGS
- SCHOOL OF OTHER EDUCATIONAL INSTITUTION
- CHURCH OR OTHER RELIGIOUS INSTITUTION
- STORE OR SMALL BUSINESS ESTABLISHMENT
- CEMETERY
- TRIANGULATION STATION
- OPERATED SHIP AND BARGE LINE ON NATURAL STREAM
- JETTIES
- UNITED STATES HIGHWAY
- STATE HIGHWAY SYSTEM
- BITUMINOUS SURFACED ROAD
- UNIMPROVED ROAD (RURAL)
- GRADED AND GRAINED ROAD
- GRAVEL ROAD
- PAVED ROAD
- FEDERAL AID HIGHWAY SYSTEM
- POINTS BETWEEN WHICH DISTANCES ARE MEASURED
- LEGAL ROAD NOT OPEN TO TRAFFIC
- LEVEE OR DIKE
- LEVEE OR DIKE WITH ROAD
- GOLF GROUND OR COUNTRY CLUB
- LANDING AREA OR STRIP
- GAUGING OR PUMPING STATION
- BOOSTER STATION
- POWER PLANT
- GRAVEL PIT
- GAME PRESERVE



JANUARY 1, 1987