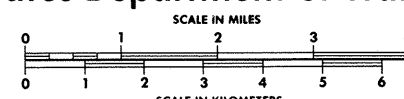


Highway and Transportation Map MUSCATINE COUNTY IOWA

Prepared By
Iowa Department of Transportation
Phone (515) 239-1289
In Cooperation With
United States Department of Transportation



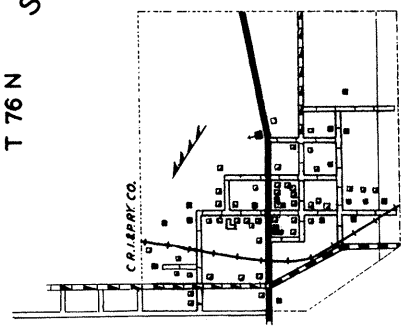
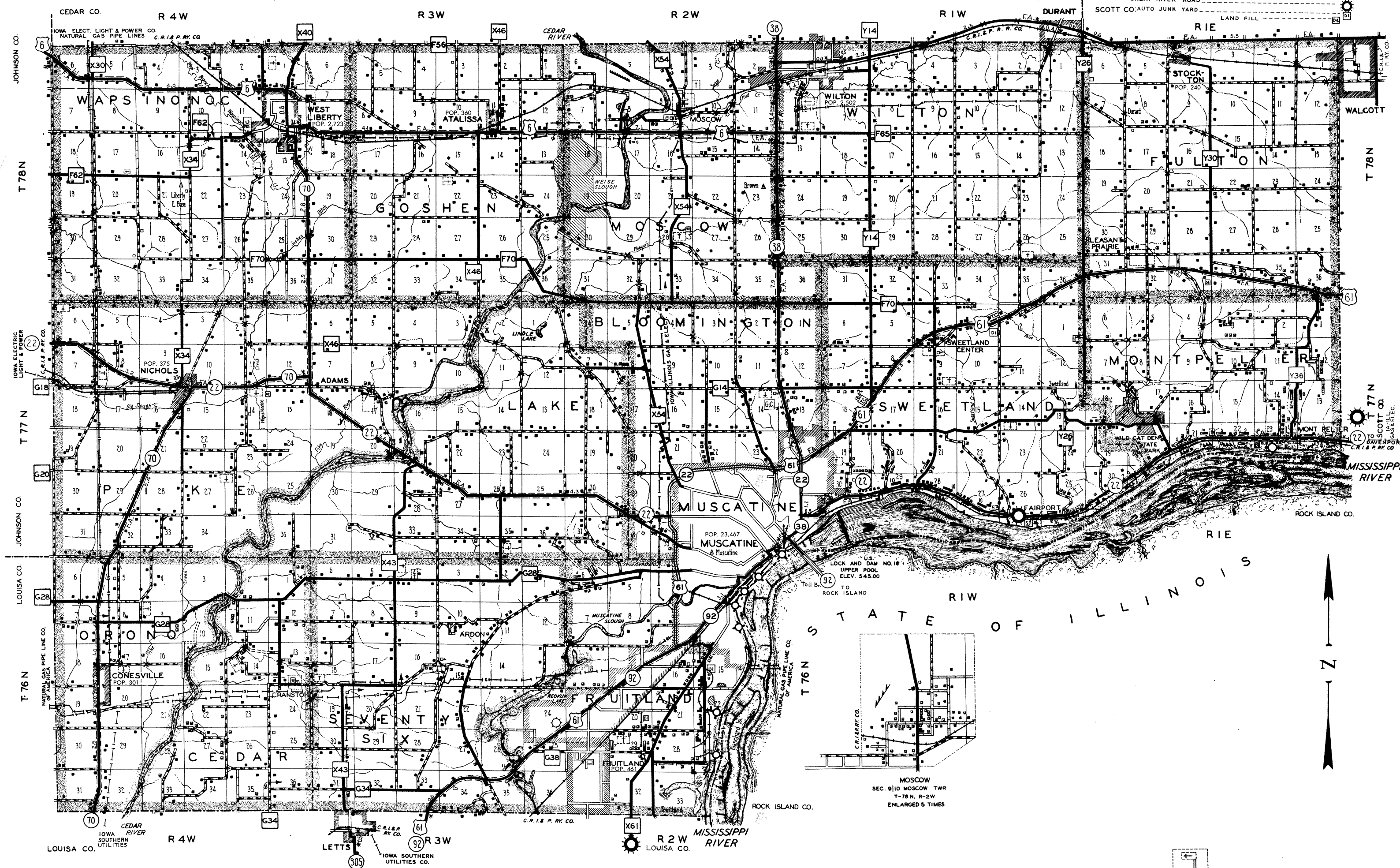
1986

LEGEND

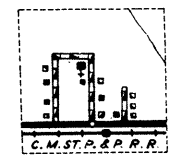
STATE LINE	---
COUNTY LINE	---
CIVIL TOWNSHIP	---
SECTION LINE	---
INTERMITTENT STREAM	---
NARROW STREAM	---
WIDE STREAM	---
HIGHWAY BRIDGE SMALL	---
HIGHWAY BRIDGE LARGE	---
RAILROAD SINGLE OPERATING COMPANY	---
RAILROAD STATION	---
RAILROAD BELOW(OVERHEAD)	---
RAILROAD OVER(SUBWAY)	---
RAILROAD ELECTRIC	---
LEVEL	---
PIPE LINE GAS	---
RAILROAD GRADE CROSSING	---
POND OR LAKE	---
STATE OR FEDERAL PROPERTY (NAMED)	---
DELIMITING AREA (GENERALIZED)	---
OPERATED SHIP AND BARGE LINES ON NATURAL STREAM	---
DAM WITH LOCK (LARGE)	---
TRUSS STEEL	---
CENTER OF CITIES	---
CENTER OF COUNTY SEAT	---
JETTIES	---
GOLF COURSES	---
RIFLE CLUB	---
RELAY TOWER	---
WEIGHT STATION	---

LEGEND

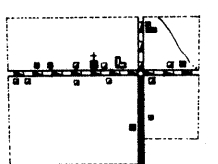
AIRPORT, LIMITED FACILITIES	---
LANDING STRIP	---
GAUGING OR PUMPING STA.	---
BOOSTER STATION	---
SMALL PARR (COUNTY/STATE)	---
COMMERCIAL DOCKS	---
FARM UNIT	---
DWELLING OTHER THAN FARM	---
ROWS OR GROUPS OF DWELLINGS	---
STORE OR SMALL BUSINESS ESTABLISHMENT	---
TOURIST CAMP	---
SEASONAL DWELLINGS	---
CHURCH OR OTHER RELIGIOUS INSTITUTION	---
SCHOOL OR OTHER EDUCATIONAL INSTITUTION	---
CAMP OR LODGE	---
HIGHWAY GARAGE	---
AIRWAY BEACON LIGHT	---
CEMETERY	---
GRAVEL PIT	---
TRIANGULATION STATION	---
COUNTY HOME	---
AIRPORT, COMPLETE FACILITIES	---
MARSH OR SWAMP LAND	---
ROCK QUARRY	---
UNITED STATES HIGHWAY	---
COUNTY TRUNK SYSTEM	---
UNIMPROVED ROAD (RURAL)	---
GRADED AND DRAINED ROAD	---
GRAVEL ROAD	---
PAVED ROAD	---
BITUMINOUS SURFACED ROAD	---
SOIL SURFACE ROAD	---
FEDERAL AID HIGHWAY SYSTEM	---
POINTS BETWEEN WHICH DISTANCES ARE MEASURED	---
LEGAL ROAD NOT OPEN TO TRAFFIC	---
HIGHWAY WITH PARTIAL CONTROL OF ACCESS	---
GREAT RIVER ROAD	---
SCOTT CO. AUTO JUNK YARD	---
LAND FILL	---



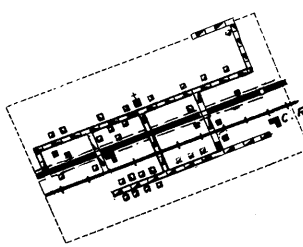
MOSCOW
SEC. 010 MOSCOW TWP
T-78N, R-2W
ENLARGED 5 TIMES



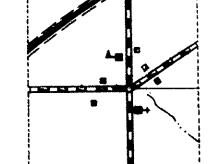
CRANSTON
SEC. 13 CEDAR TWP
T-78N, R-4W
ENLARGED 5 TIMES



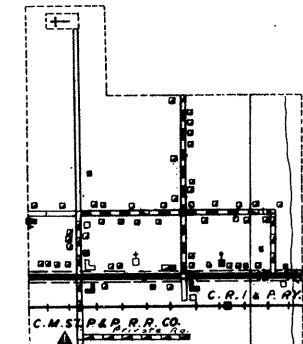
PLEASANT PRAIRIE
SEC. 32 FULTON TWP
T-78N, R-1E
ENLARGED 3.5 TIMES



FAIRPORT
SEC. 33 SWEETLAND TWP
T-77N, R-1W
ENLARGED 4.5 TIMES



SWEETLAND CENTER
SEC. 3 SWEETLAND TWP
T-77N, R-1W
ENLARGED 4 TIMES



MONTPELIER
SEC. 23/24 MONTPELIER TWP
T-77N, R-1E
ENLARGED 9 TIMES

