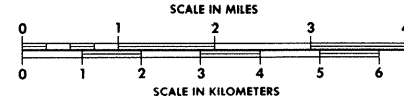


Highway and Transportation Map

WAYNE COUNTY IOWA

Prepared By
Iowa Department of Transportation
 Phone (515) 239-1289
 In Cooperation With
United States Department of Transportation



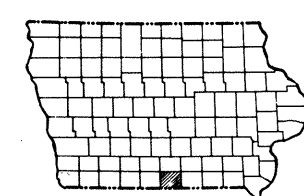
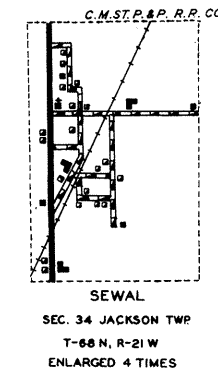
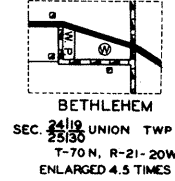
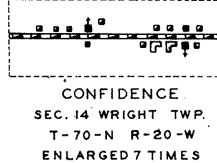
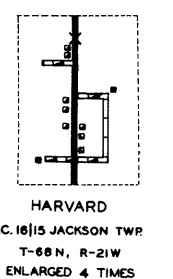
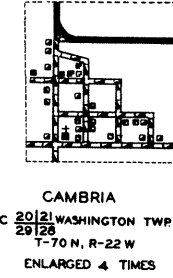
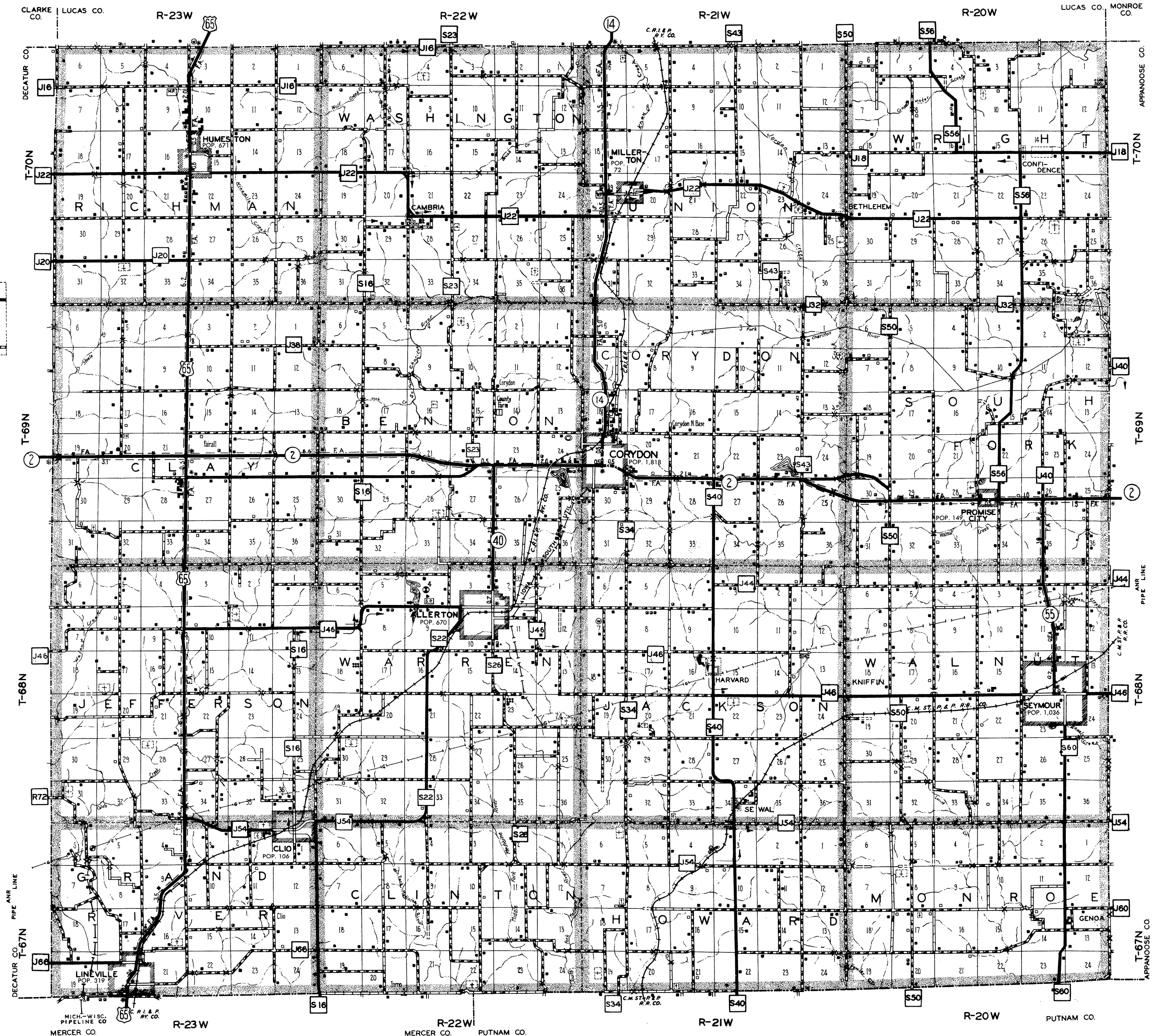
1986

LEGEND

STATE LINE	---
COUNTY LINE	---
CIVIL TOWNSHIP LINE	---
CORPORATION LINE	---
SECTION LINE	---
HIGHWAY BRIDGE	---
INTERMITTENT STREAM	---
STREAM	---
RAILROAD STATION	---
RAILROAD BELOW (OVERHEAD)	---
RAILROAD ABOVE (SUBWAY)	---
RAILROAD SINGLE OPERATING CO.	---
CENTER OF CITIES	---
CENTER OF COUNTY SEAT	---
RAILROAD GRADE CROSSING	---
RESERVOIR, LAKE OR POND	---
DELIMITING AREA (GENERALIZED)	---
UNIMPROVED ROAD RURAL	---
GRADED AND DRAINED ROAD	---
GRAVEL ROAD	---
BITUMINOUS SURFACED ROAD	---
PAVED ROAD	---
LEGAL ROAD NOT OPEN TO TRAFFIC	---
SOIL SURFACED ROAD	---
ABANDONED RAILROAD TRACK (TRACK RETAINED)	---

LEGEND

FARM UNIT	---	NOT IN USE
DWELLINGS OTHER THAN FARMS	---	IN USE
ROWS OR GROUPS OF DWELLINGS	---	---
CHURCH OR OTHER RELIGIOUS INSTITUTION	---	---
SCHOOL OR OTHER EDUCATIONAL INSTITUTION	---	---
TOWNHALL OR COMMUNITY HALL	---	---
HIGHWAY GARAGE	---	---
GRAVEL PIT	---	---
STORE OR SMALL BUSINESS ESTABLISHMENT	---	---
COAL MINE	---	---
CEMETERY	---	---
TRIANGULATION STATION	---	---
PUMP HOUSE	---	---
FAIR GROUNDS	---	---
UNITED STATES HIGHWAY	---	---
STATE HIGHWAY SYSTEM	---	---
COUNTY TRUNK SYSTEM	---	---
FEDERAL AID HIGHWAY SYSTEM	---	---
POINTS BETWEEN WHICH DISTANCES ARE MEASURED	---	---
FACTORY	---	---
AUTO JUNK YARD	---	---
SANITARY LAND FILL	---	---
BOOSTER STATION	---	---
SMALL PARK (COUNTY) (STATE) (WAYSIDE)	---	---
WATER SUPPLY OR TANK	---	---



JANUARY 1, 1987