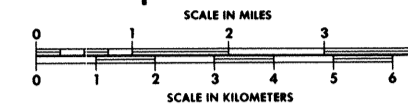


# Highway and Transportation Map WINNESHIEK COUNTY IOWA

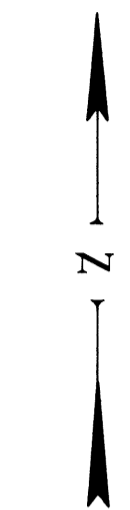
Prepared By  
**Iowa Department of Transportation**

Phone (515) 239-1289  
In Cooperation With

**United States Department of Transportation**

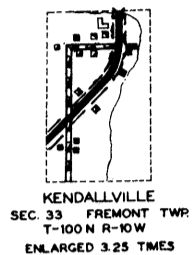


1986

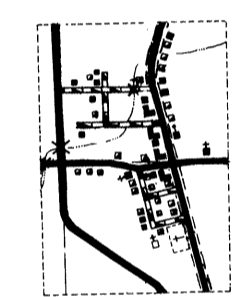
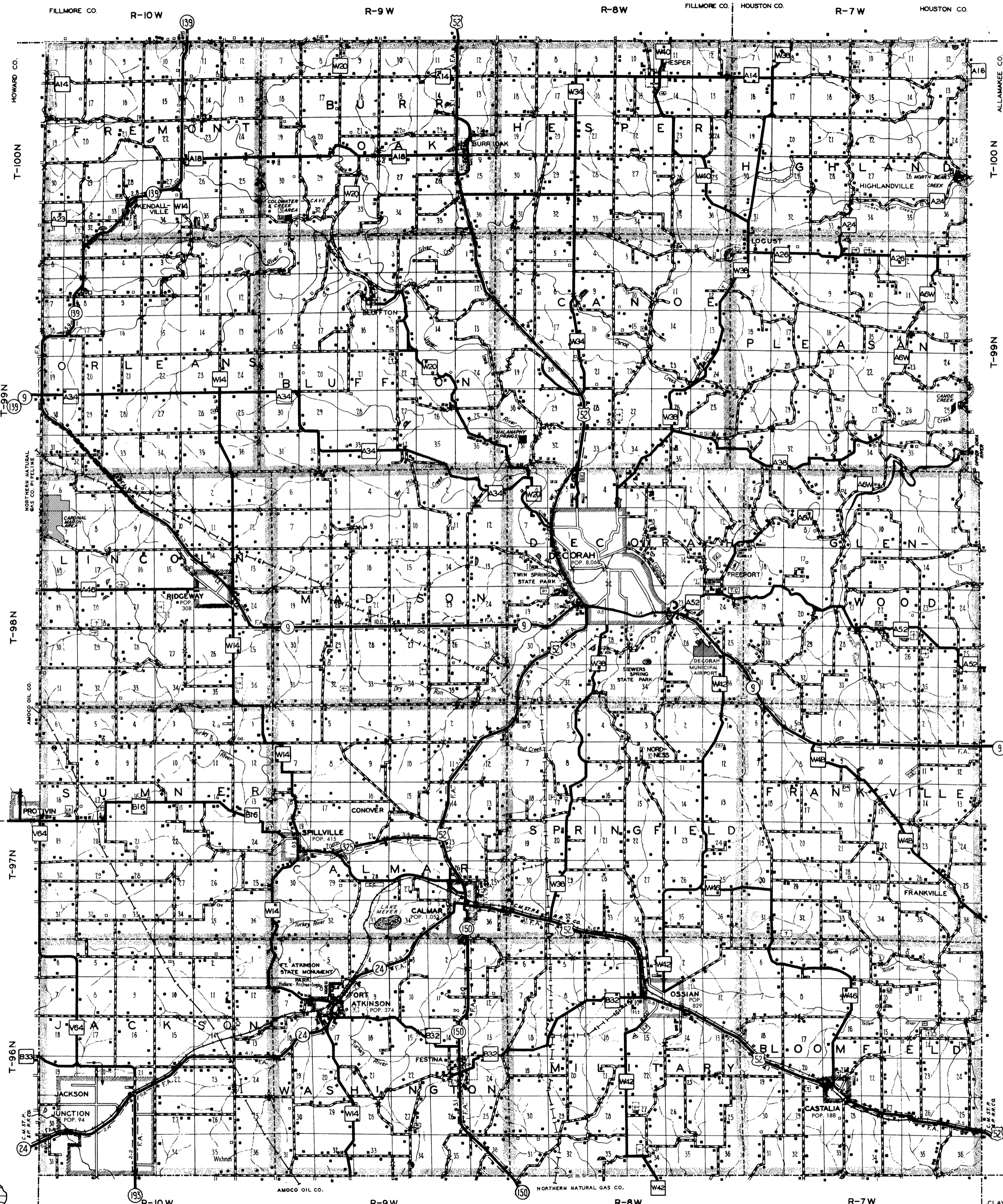


### LEGEND

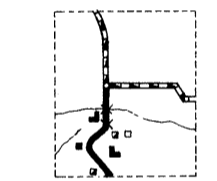
- STATE LINE
  - COUNTY LINE
  - CIVIL TOWNSHIP
  - CORPORATION LINE
  - SECTION LINE
  - INTERMITTENT STREAM
  - NARROW STREAM
  - HIGHWAY BRIDGE SMALL
  - RAILROAD SINGLE OPERATING COMPANY
  - RAILROAD STATION
  - RAILROAD BELOW/OVERHEAD
  - RAILROAD OVER (SUBWAY)
  - CENTER OF CITY
  - CENTER OF COUNTY SEAT
  - RAILROAD GRADE CROSSING
  - STATE OR FEDERAL PROPERTY (NAMED)
  - DELIMITING AREA (GENERALIZED)
  - WIDE STREAM
  - RAILROAD MORE THAN ONE OPERATING COMPANY
- 
- FARM UNIT
  - DWELLING OTHER THAN FARM
  - ROWS OR GROUPS OF DWELLINGS
  - STORE OR SMALL BUSINESS ESTABLISHMENT
  - CHURCH OR OTHER RELIGIOUS INSTITUTION
  - SCHOOL OR OTHER EDUCATIONAL INSTITUTION
  - CEMETERY
  - FISH HATCHERY
  - TRIANGULATION STATION
  - COMMERCIAL OR MUNICIPAL FIELD
  - TOWNHALL OR COMMUNITY HALL
  - UNIMPROVED ROAD (RURAL)
  - GRAVEL ROAD
  - GRAVEL ROAD
  - BITUMINOUS SURFACED ROAD
  - PAVED ROAD
  - UNITED STATES HIGHWAY
  - STATE HIGHWAY SYSTEM
  - COUNTY TRUNK SYSTEM
  - FEDERAL AID HIGHWAY SYSTEM
  - POINTS BETWEEN WHICH DISTANCES ARE MEASURED
  - LEGAL ROAD NOT OPEN TO TRAFFIC
  - HIGHWAY WITH PARTIAL CONTROLLED ACCESS
  - AUTO JUNK YARD



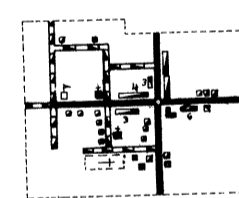
KENDALLVILLE  
SEC. 33 FREMONT TWP.  
T-100N, R-10W  
ENLARGED 3.25 TIMES



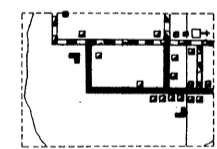
BURR OAK  
SEC. 23, 24  
BURR OAK TWP.  
T-100N, R-9W  
ENLARGED 4 TIMES



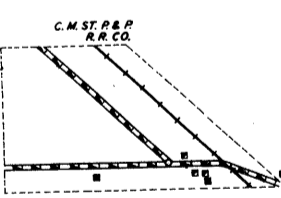
HIGHLANDVILLE  
SEC. 22, 27  
HIGHLAND TWP.  
T-100N, R-7W  
ENLARGED 4 TIMES



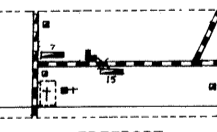
HESPER  
SEC. 10, 11  
HESPER TWP.  
T-100N, R-8W  
ENLARGED 4 TIMES



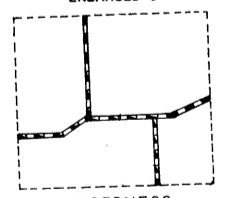
BLUFFTON  
SEC. 9, 10  
BLUFFTON TWP.  
T-99N, R-9W  
ENLARGED 4 TIMES



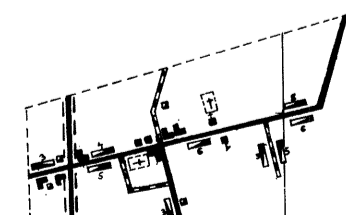
CONOVER  
SEC. 15  
CALMAR TWP.  
T-97N, R-9W  
ENLARGED 3 TIMES



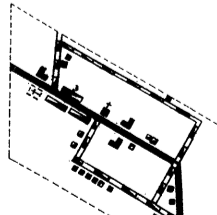
FREEPORT  
SEC. 14, 15  
DECORAH TWP.  
T-99N, R-8W  
ENLARGED 5 TIMES



NORDNESS  
SEC. 10  
SPRINGFIELD TWP.  
T-97N, R-8W  
ENLARGED 6 TIMES



FESTINA  
SEC. 23  
WASHINGTON TWP.  
T-99N, R-9W  
ENLARGED 7 TIMES



FRANKVILLE  
SEC. 25  
FRANKVILLE TWP.  
T-97N, R-7W  
ENLARGED 3 TIMES

