


WAYNE COUNTY IOWA

Prepared By

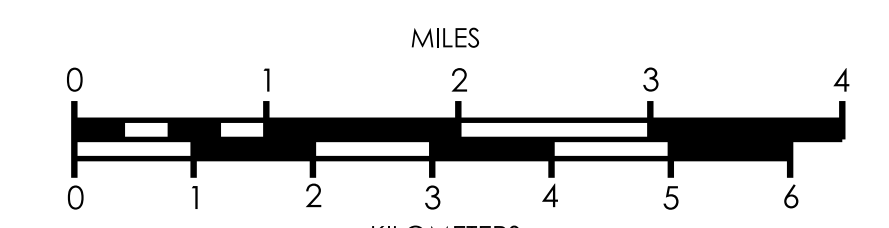


SYSTEMS PLANNING BUREAU
Phone: (515) 239-1664
WWW.IOWADOT.GOV/MAPS



In Cooperation With
United States
Department of Transportation

JANUARY 1, 2024



LEGEND

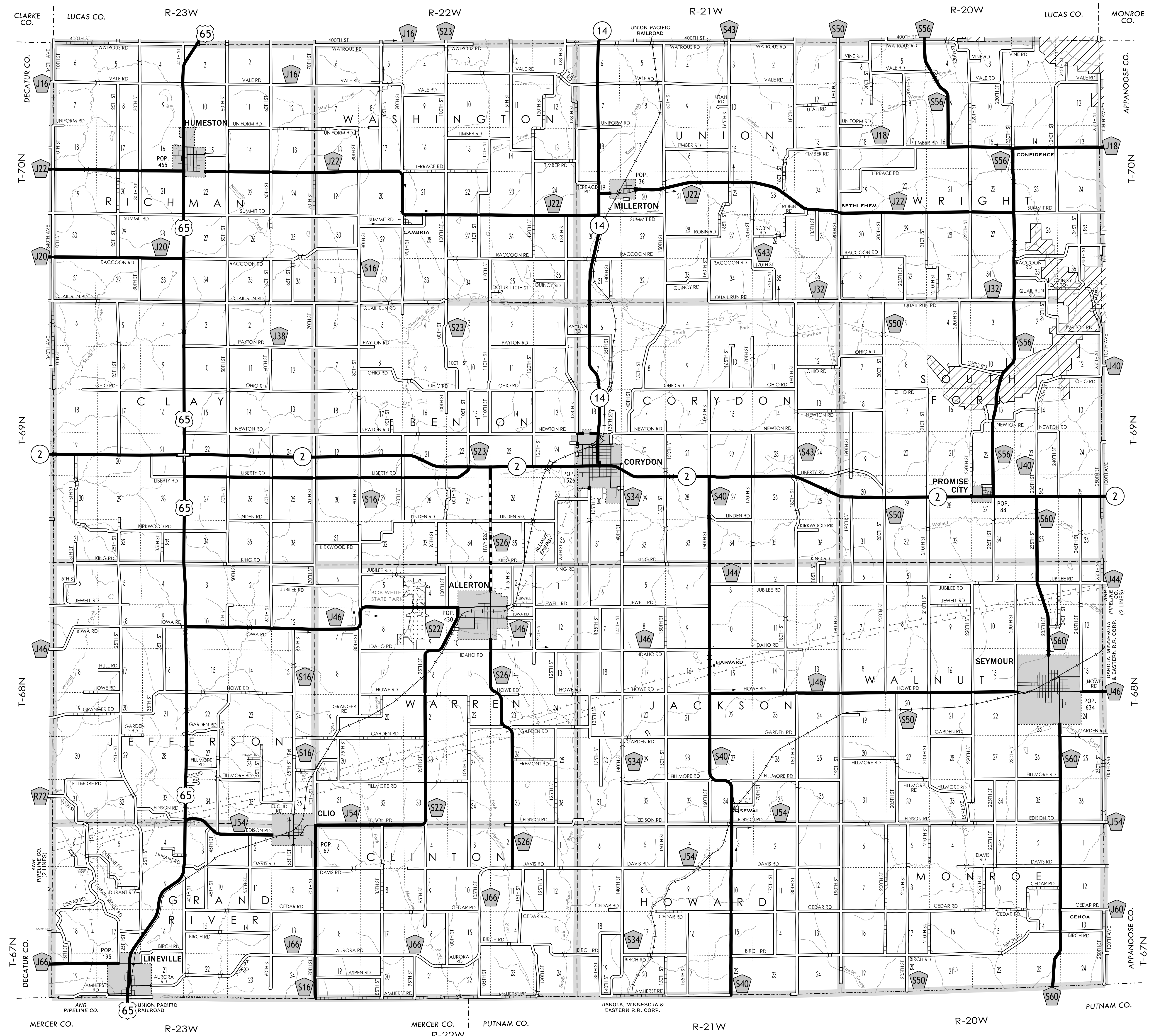
- DIVIDED HIGHWAY
- PAVED ROAD
- BITUMINOUS ROAD
- GRAVEL ROAD
- EARTHEN ROAD

- INTERSTATE HIGHWAY
- UNITED STATES HIGHWAY
- STATE HIGHWAY
- COUNTY HIGHWAY

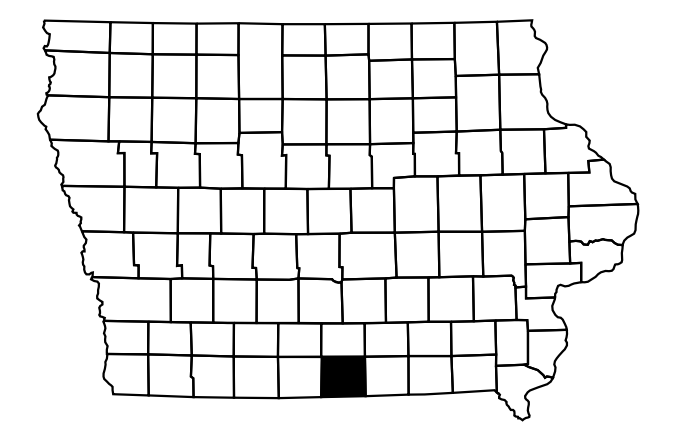
- RAILROAD
- PIPELINE
- AIRPORT
- HYDROLOGY
- BRIDGE

- STATE BOUNDARY
- COUNTY BOUNDARY
- CORPORATE BOUNDARY
- TOWNSHIP LINE
- SECTION LINE
- ROAD NAMES
- UNINCORPORATED PLACE

- STATE PARKS
- STATE INSTITUTIONS
- FEDERAL LAND



MERCER CO. R-23W R-22W PUTNAM CO. R-21W R-20W PUTNAM CO.



S T A T E O F M I S S O U R I