AUTOMATIC TRAFFIC RECORDER

MONTHLY REPORT

FEBRUARY 2013

PREPARED BY

OFFICE OF TRANSPORTATION DATA

IN COOPERATION WITH

UNITED STATES DEPARTMENT OF TRANSPORTATION

FEDERAL HIGHWAY ADMINISTRATION

TELEPHONE

515/239-1526

TABLE OF CONTENTS

Summary 3

Automatic Traffic Location Map 4

Monthly Traffic Variations
2013 vs 2012 5

Comparison of Estimated Vehicle
Miles by System 6

Vehicle Miles of Travel 7

Individual Recorder Data . . . . . 8 - 27

Monthly Interstate & Primary VMT 28

Monthly Interstate VMT 29

Monthly US & IA Route VMT 30

Monthly Total State VMT 31

TRAFFIC VOLUME VARIATIONS
ON THE
IOWA ROAD SYSTEM

	FEBRUARY 2013	COMPARED TO	FEBRUARY 2012	YEAR TO DATE 2013 / 2012
RURAL				
	INTERSTATE		-2.1%	-0.8%
	PRIMARY		-2.0%	-1.3%
	SECONDARY		-0.5%	-1.4%
SUBTOTAL			**-1.6%**	**-1.2%**
MUNICIPAL				
	INTERSTATE		-0.9%	-0.5%
	PRIMARY		-3.5%	-3.4%
	STREETS		-2.2%	-1.9%
SUBTOTAL			**-2.3%**	**-2.0%**
STATE TOTAL			**-1.9%**	**-1.5%**

Data collected at the 174 continuous automatic traffic recorder locations shown on the following pages were utilized to compute the above percentages. The rural, municipal and state totals were weighted based on estimated vehicle miles of travel.

AUTOMATIC TRAFFIC RECORDER LOCATIONS

JANUARY 1, 2013

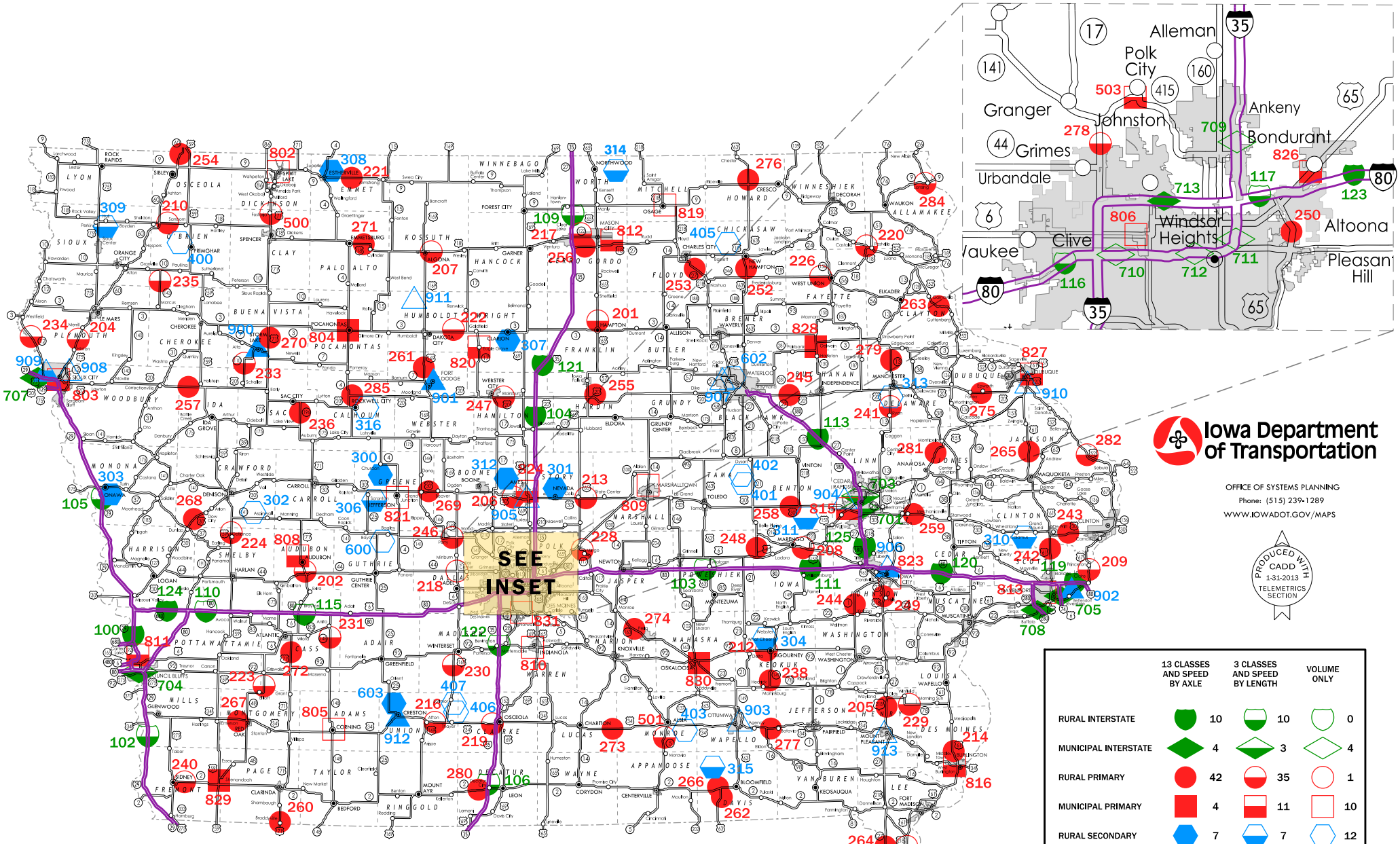

MONTHLY TRAFFIC VARIATIONS

2013 vs 2012

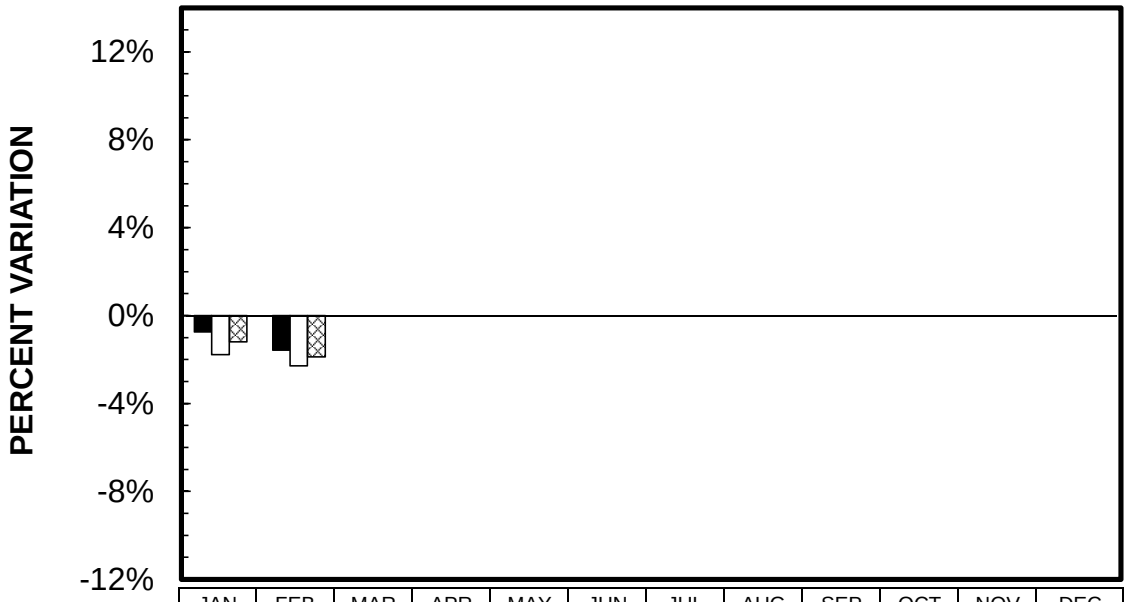

	JAN	FEB	MAR	APR	MAY	JUN	JUL	AUG	SEP	OCT	NOV	DEC
RURAL	-0.74%	-1.58%										
MUNICIPAL	-1.78%	-2.29%										
STATE TOTAL	-1.18%	-1.87%										

CUMULATIVE MONTHLY TRAFFIC VARIATIONS

2013 vs 2012

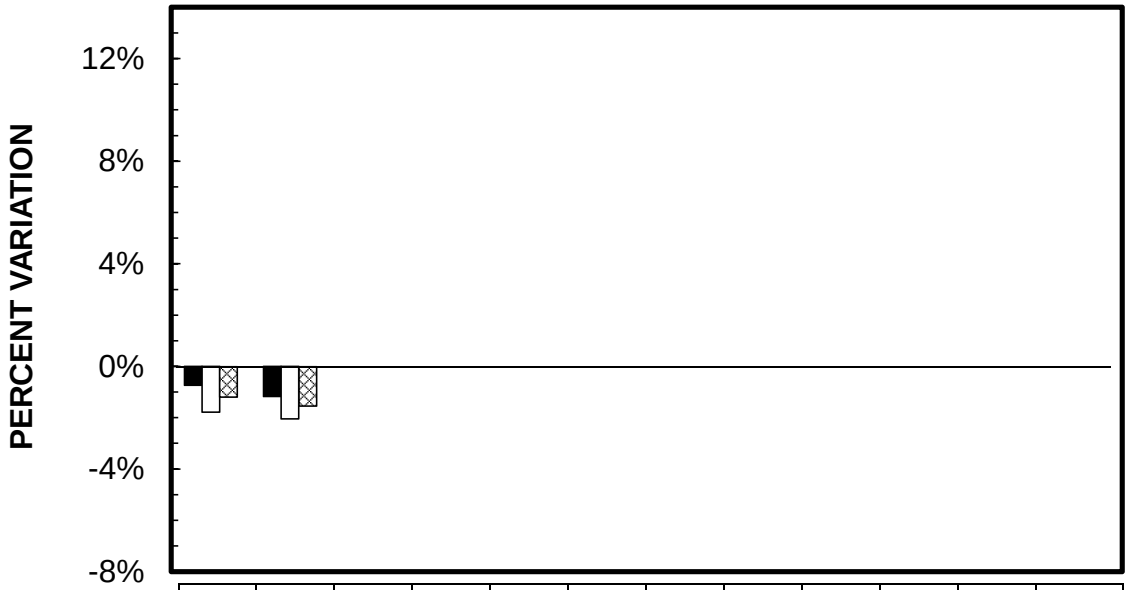

	JAN	FEB	MAR	APR	MAY	JUN	JUL	AUG	SEP	OCT	NOV	DEC
RURAL	-0.74%	-1.17%										
MUNICIPAL	-1.78%	-2.04%										
STATE TOTAL	-1.18%	-1.54%										

COMPARISON OF ESTIMATED VMT BY SYSTEM (IN 1,000,000's)

	JAN	%dif	FEB	%dif	MAR	%dif	APR	%dif	MAY	%dif	JUN	%dif	JUL	%dif	AUG	%dif	SEP	%dif	OCT	%dif	NOV	%dif	DEC	%dif	CUMULATIVE	%dif
RURAL INTERSTATE																										
2013	370	0.5%	382	-2.1%																					752	-0.8%
2012	368		390																						758	
RURAL PRIMARY																										
2013	602	-0.5%	626	-2.0%																					1228	-1.3%
2012	605		639																						1244	
RURAL SECONDARY																										
2013	370	-2.4%	428	-0.5%																					798	-1.4%
2012	379		430																						809	
RURAL SUBTOTAL																										
2013	1342	-0.7%	1436	-1.6%																					2778	-1.2%
2012	1352		1459																						2811	
MUNICIPAL INTERSTATE																										
2013	202	0.0%	214	-0.9%																					416	-0.5%
2012	202		216																						418	
MUNICIPAL PRIMARY																										
2013	273	-3.2%	272	-3.5%																					545	-3.4%
2012	282		282																						564	
MUNICIPAL STREETS																										
2013	518	-1.7%	538	-2.2%																					1056	-1.9%
2012	527		550																						1077	
MUNICIPAL SUBTOTAL																										
2013	993	-1.8%	1024	-2.3%																					2017	-2.0%
2012	1011		1048																						2059	
STATE TOTAL																										
2013	2335	-1.2%	2460	-1.9%																					4795	-1.5%
2012	2363		2507																						4870	

IOWA DEPARTMENT OF TRANSPORTATION
ESTIMATED 2013 VEHICLE MILES OF TRAVEL
(IN 1,000,000's)

MONTH	RURAL				MUNICIPAL				STATE TOTAL
	INTERSTATE	PRIMARY	SECONDARY	TOTAL	INTERSTATE	PRIMARY	SECONDARY	TOTAL	
JANUARY	370	602	370	1342	202	273	518	993	2335
FEBRUARY	382	626	428	1436	214	272	538	1024	2460
MARCH									
APRIL									
MAY									
JUNE									
JULY									
AUGUST									
SEPTEMBER									
OCTOBER									
NOVEMBER									
DECEMBER									
SUBTOTAL	752	1228	798	2778	416	545	1056	2017	4795

COMPARISON OF THE MONTHLY AVERAGE DAILY TRAFFIC (MADT) FOR 2013 AND 2012
AND ANNUAL AVERAGE DAILY TRAFFIC (AADT)

RURAL INTERSTATE

LOCATION AND STATION NUMBER		JAN. MADT	FEB. MADT	MARCH MADT	APRIL MADT	MAY MADT	JUNE MADT	JULY MADT	AUG. MADT	SEPT. MADT	OCT. MADT	NOV. MADT	DEC. MADT	ANNUAL AADT
I 29 2.0 MI NORTH OF SOUTH JCT. I 680	2013	16209	16464											
HONEY CREEK	2012	16243	16227	18625	19399	21800	22073	22363	21885	20474	20186	19667	17819	**19730**
100-78	%	-0.21%	1.46%											
I 29 4.0 MI SOUTH OF SOUTH JCT. US 34	2013	9696	9618											
PACIFIC JUNCTION	2012	9275	9578	11333	11674	13275	13999	13841	13063	12152	12501	12369	11031	**12008**
102-65	%	4.54%	0.42%											
I 80 7.4 MI EAST OF IA 146	2013	19989	20399											
GRINNELL	2012	19684	20931	24016	24898	27811	29812	30410	31272	28022	26676	26749	22276	**26046**
103-79	%	1.55%	-2.54%											
I 35 3.0 MI NORTH OF IA 175	2013	16680	17569											
JEWELL	2012	16553	17965	20756	21581	22749	23959	24499	24923	21785	21839	22143	18498	**21437**
104-40	%	0.77%	-2.20%											
I 29 3.8 MI SOUTH OF IA 175	2013	9844	9979											
ONAWA	2012	9560	9837	11435	12076	13690	14547	15140	14822	13162	12918	12711	11147	**12587**
105-67	%	2.97%	1.44%											
I 35 1.5 MI NORTH OF IA 2	2013	10065	9731											
LEON	2012	10016	10300	12538	12527	13517	14255	14666	13859	12420	12993	13464	11839	**12699**
106-27	%	0.49%	-5.52%											
I 35 3.0 MI NORTH OF CO RD B20	2013	14742	14942											
HANLONTOWN	2012	14725	15487	18215	18861	20268	22370	23028	22562	19908	19471	19243	16914	**19254**
109-17	%	0.12%	-3.52%											
I 80 1.5 MI WEST OF CO RD M16	2013	17883	18044											
SHELBY	2012	NO DATA	NO DATA	NO DATA	NO DATA	24636	27048	27191	27374	24483	23311	22629	19611	**NO AADT**
110-78	%													
I 80 2.0 MI EAST OF IA 149	2013	23972	24341											
WILLIAMSBURG	2012	23492	25138	NO DATA	NO DATA	NO DATA	35003	34687	36355	32441	31130	31468	26730	**NO AADT**
111-48	%	2.04%	-3.17%											
I 380 3.8 MI NORTH OF IA 150	2013	13096	13610											
BRANDON	2012	12982	14293	15400	15940	16510	17167	17661	17511	16673	16252	16274	14198	**15905**
113-06	%	0.88%	-4.78%											
I 80 2.0 MI EAST OF US 71	2013	14749	14942											
ATLANTIC	2012	14748	15039	18027	18833	21292	23640	24038	24268	21208	19932	19426	16428	**19740**
115-15	%	0.01%	-0.64%											

COMPARISON OF THE MONTHLY AVERAGE DAILY TRAFFIC (MADT) FOR 2013 AND 2012
AND ANNUAL AVERAGE DAILY TRAFFIC (AADT)

RURAL INTERSTATE

LOCATION AND STATION NUMBER		JAN. MADT	FEB. MADT	MARCH MADT	APRIL MADT	MAY MADT	JUNE MADT	JULY MADT	AUG. MADT	SEPT. MADT	OCT. MADT	NOV. MADT	DEC. MADT	ANNUAL AADT
I 80 0.8 MI WEST OF JORDAN CREEK PARKWAY	2013	28927	29340											
WAUKEE	2012	29132	29606	33116	34973	37836	40559	40480	41183	36994	36512	35183	30752	**35527**
116-25	%	-0.70%	-0.90%											
I 80 1.8 MI EAST OF EAST JCT. I 35/80/235	2013	63635	65430											
ALTOONA	2012	63521	66016	70555	73801	78095	82046	80471	81982	76494	75729	73906	65587	**74017**
117-77	%	0.18%	-0.89%											
I 80 1.5 MI EAST OF MIDDLE ROAD	2013	23618	23688											
LECLAIRE	2012	23393	24442	27816	28777	31184	34309	34289	35403	32525	31205	30027	26366	**29978**
119-82	%	0.96%	-3.08%											
I 80 2.5 MI EAST OF CO RD X40	2013	25803	25733											
TIPTON	2012	25353	27051	30171	31263	33831	35949	36540	37044	32756	32811	32582	28211	**31963**
120-16	%	1.77%	-4.87%											
I 35 2.0 MI NORTH OF CO RD R75	2013	10712	11030											
DOWS	2012	10739	11328	13442	14001	15265	16752	17137	16924	14571	14421	14297	12360	**14270**
121-99	%	-0.25%	-2.63%											
I 35 1.0 MI NORTH OF IA 92	2013	17531	16963											
CUMMING	2012	17920	17763	20494	20948	22406	23154	23130	22607	21101	21826	22028	19664	**21087**
122-92	%	-2.17%	-4.50%											
I 80 4.8 MI EAST OF EAST JCT. US 65	2013	28091	28799											
MITCHELLVILLE	2012	28125	29586	33020	34144	37621	40070	39986	41264	37117	36105	35486	30508	**35253**
123-77	%	-0.12%	-2.66%											
I 680 6.4 MI WEST OF I 80	2013	4668	4601											
BEEBEETOWN	2012	4464	4489	5330	5815	6553	6972	6859	7023	6290	6221	6156	5188	**5947**
124-78	%	4.57%	2.49%											
I 380 6.0 MI NORTH OF I 80	2013	42831	45400											
NORTH LIBERTY	2012	42426	46263	47947	49963	49640	50483	49236	51044	51097	50322	49510	44255	**48518**
125-52	%	0.95%												
TOTAL RURAL INTERSTATE	**2013**	**394858**	**402579**											
	2012	**392351**	**411339**											
	%	0.64%	-2.13%											

NOTE: Numbers in red denote estimated traffic due to road contruction, inaccurate, or insufficient data. Monthly data for sites without comparable data are not include in TOTAL.

COMPARISON OF THE MONTHLY AVERAGE DAILY TRAFFIC (MADT) FOR 2013 AND 2012
AND ANNUAL AVERAGE DAILY TRAFFIC (AADT)

RURAL PRIMARY

LOCATION AND STATION NUMBER		JAN. MADT	FEB. MADT	MARCH MADT	APRIL MADT	MAY MADT	JUNE MADT	JULY MADT	AUG. MADT	SEPT. MADT	OCT. MADT	NOV. MADT	DEC. MADT	ANNUAL AADT
US 65 2.7 MI NORTH OF IA 3	2013	2425	2512											
HAMPTON	2012	2400	2525	2746	2894	3075	3038	2986	2931	2909	2908	2782	2576	**2814**
201-35	%	1.04%	-0.51%											
US 71 2.0 MI NORTH OF IA 44	2013	2925	2965											
HAMLIN	2012	3017	2973	3427	3568	3775	3841	3801	3779	3681	3583	3457	3164	**3505**
202-05	%	-3.05%	-0.27%											
US 75 3.1 MI NORTH OF CO RD C60	2013	11449	11902											
HINTON	2012	11527	11706	12812	13010	13426	13944	14041	13806	13085	12845	12884	12353	**12953**
204-75	%	-0.68%	1.67%											
US 218 1.7 MI SOUTH OF IA 78	2013	9911	10201											
SWEDESBURG	2012	9894	10684	11720	11745	12842	12556	12555	12544	12046	11953	11983	11050	**11768**
205-44	%	0.17%	-4.52%											
US 30 AT BOONE/STORY CO LINE	2013	12293	12616											
NAPIER	2012	12102	12578	13029	13893	14257	14456	14325	15079	15408	14599	14054	13384	**13930**
206-85	%	1.58%	0.30%											
US 18 2.2 MI EAST OF US 169	2013	2810	2918											
ALGONA	2012	2883	2954	3181	3316	3576	3676	4297	3626	3821	3511	3382	3104	**3444**
207-55	%	-2.53%	-1.22%											
US 6 3.0 MI EAST OF CO V66	2013	2636	2732											
MARENGO	2012	2663	2812	3105	3274	3442	3563	3574	3402	3339	3282	3106	2868	**3202**
208-48	%	-1.01%	-2.84%											
US 67 1.5 MI SOUTH OF CO RD F45	2013	3622	3697											
PRINCETON	2012	3586	3923	4211	4432	4612	4862	4735	4610	4421	4302	4014	3726	**4286**
209-82	%	1.00%	-5.76%											
US 18 4.2 MI EAST OF IA 60	2013	3645	3659											
SHELDON	2012	3695	3738	4046	4278	4429	4709	4489	4461	4653	4185	3992	3805	**4207**
210-71	%	-1.35%	-2.11%											

COMPARISON OF THE MONTHLY AVERAGE DAILY TRAFFIC (MADT) FOR 2013 AND 2012
AND ANNUAL AVERAGE DAILY TRAFFIC (AADT)

RURAL PRIMARY

LOCATION AND STATION NUMBER		JAN. MADT	FEB. MADT	MARCH MADT	APRIL MADT	MAY MADT	JUNE MADT	JULY MADT	AUG. MADT	SEPT. MADT	OCT. MADT	NOV. MADT	DEC. MADT	ANNUAL AADT
IA 92 0.6 MI WEST OF CO RD V45	2013	2057	2161											
SIGOURNEY	2012	2202	2297	2504	2554	2763	2670	2637	2721	NO DATA	NO DATA	2349	2192	**NO AADT**
212-54	%	-6.58%	-5.92%											
US 30 1.8 MI EAST 0F US 65	2013	4778	5064											
COLO	2012	4819	5121	5329	5767	6049	6158	5998	6141	6355	6141	5830	4924	**5719**
213-85	%	-0.85%	-1.11%											
US 61 3.8 MI NORTH OF US 34	2013	5726	5826											
BURLINGTON	2012	5821	6175	6566	6803	6938	7121	6911	6738	6724	6696	6526	6088	**6592**
214-29	%	-1.63%	-5.65%											
US 34/169 2.5 MI EAST OF WEST JCT US 169	2013	3341	3272											
AFTON	2012	3424	3458	3661	4003	4204	4182	3916	3952	4095	3998	3864	3384	**3845**
216-88	%	-2.42%	-5.38%											
IA 122 2.5 MI EAST OF I 35	2013	11772	12471											
CLEAR LAKE	2012	11996	12903	13167	13819	14442	14777	15101	14677	13823	13549	13428	13200	**13740**
217-17	%	-1.87%	-3.35%											
IA 44 0.2 MI WEST OF US 169	2013	2868	2888											
ADEL	2012	2909	2860	3185	3471	3901	4066	4276	4012	3776	3722	3513	3017	**3559**
218-25	%	-1.41%	0.98%											
US 34 1.0 MI WEST OF I 35	2013	4188	4174											
OSCEOLA	2012	4256	4305	4547	4957	5203	5300	5011	4944	4963	4965	4705	4347	**4792**
219-20	%	-1.60%	-3.04%											
US 52 1.0 MI NORTH OF US 18	2013	1298	1332											
POSTVILLE	2012	1325	1409	1572	1669	1768	1786	1715	1695	1726	1705	1628	1371	**1614**
220-03	%	-2.04%	-5.46%											
IA 9 2.5 MI WEST OF CO RD N52	2013	1348	1415											
ARMSTRONG	2012	1365	1418	1555	1638	1766	1801	1852	1816	1865	1852	1521	1431	**1657**
221-32	%	-1.25%	-0.21%											
IA 3 0.1 MI WEST OF CO RD P66	2013	1528	1580											
HUMBOLDT	2012	1585	1637	1789	NO DATA	NO DATA	1919	1886	1873	1931	1890	1745	1588	**NO AADT**
222-46	%	-3.60%	-3.48%											

COMPARISON OF THE MONTHLY AVERAGE DAILY TRAFFIC (MADT) FOR 2013 AND 2012
AND ANNUAL AVERAGE DAILY TRAFFIC (AADT)

RURAL PRIMARY

LOCATION AND STATION NUMBER		JAN. MADT	FEB. MADT	MARCH MADT	APRIL MADT	MAY MADT	JUNE MADT	JULY MADT	AUG. MADT	SEPT. MADT	OCT. MADT	NOV. MADT	DEC. MADT	ANNUAL AADT
IA 48 4.0 MI SOUTH OF IA 92	2013	1071	1087											
GRISWOLD	2012	1105	1062	1200	1262	1355	1309	1184	1226	1284	1332	1276	1105	**1225**
223-15	%	-3.08%	2.35%											
US 59 0.5 MI SOUTH OF CO RD F16	2013	2238	2303											
DEFIANCE	2012	2384	2344	2585	2701	2892	2893	2803	2810	2737	2672	2646	2408	**2656**
224-83	%	-6.12%	-1.75%											
US 18 3.8 MI EAST OF CO RD W14	2013	1915	1991											
WEST UNION	2012	NO DATA	NO DATA	NO DATA	NO DATA	2739	2864	2797	2724	2679	2574	2364	2050	**NO AADT**
226-33	%													
IA 117 2.5 MI SOUTH OF US 65	2013	NO DATA	NO DATA											
MINGO	2012	NO DATA	NO DATA	NO DATA	NO DATA	NO DATA	NO DATA	NO DATA	NO DATA	NO DATA	NO DATA	NO DATA	NO DATA	**NO AADT**
228-50	%													
IA 78 1.2 MI WEST OF CO RD X23	2013	679	669											
WINFIELD	2012	649	688	696	NO DATA	816	797	751	755	863	804	740	686	**NO AADT**
229-44	%	4.62%	-2.76%											
US 169 3.5 MI SOUTH OF SOUTH JCT IA 92	2013	1385	1361											
WINTERSET	2012	1443	1418	1578	1719	1886	1799	1750	1758	1787	1794	1695	1494	**1677**
230-61	%	-4.02%	-4.02%											
IA 148 9.3 MI NORTH OF IA 92	2013	NO DATA	NO DATA											
ANITA	2012	712	661	742	797	NO DATA	NO DATA	NO DATA	NO DATA	NO DATA	NO DATA	NO DATA	NO DATA	**NO AADT**
231-15	%													
IA 110 1.5 MI SOUTH OF CO RD C65	2013	1167	1174											
SCHALLER	2012	1175	1205	1358	1361	1432	1442	1451	1374	1342	1329	1297	1208	**1331**
233-11	%	-0.68%	-2.57%											
IA 12 2.5 MI NORTH OF CO RD K18	2013	1082	1109											
AKRON	2012	1086	1104	1270	1241	1366	1460	1359	1364	1333	1369	1306	1189	**1287**
234-75	%	-0.37%	0.45%											
IA 143 3.4 MI SOUTH OF IA 10	2013	759	749											
MARCUS	2012	787	777	NO DATA	NO DATA	NO DATA	NO DATA	897	903	921	902	932	797	**NO AADT**
235-71	%	-3.56%	-3.60%											

COMPARISON OF THE MONTHLY AVERAGE DAILY TRAFFIC (MADT) FOR 2013 AND 2012
AND ANNUAL AVERAGE DAILY TRAFFIC (AADT)

RURAL PRIMARY

LOCATION AND STATION NUMBER		JAN. MADT	FEB. MADT	MARCH MADT	APRIL MADT	MAY MADT	JUNE MADT	JULY MADT	AUG. MADT	SEPT. MADT	OCT. MADT	NOV. MADT	DEC. MADT	ANNUAL AADT
IA 196 3.0 MI SOUTH OF US 20	2013	936	1010											
SAC CITY	2012	990	983	1095	1185	1246	1185	1184	1161	1259	1177	1128	1005	**1133**
236-81	%	-5.45%	2.75%											
IA 149 2.1 MI NORTH OF IA 78	2013	1049	1068											
MARTINSBURG	2012	1039	1088	1214	1293	1317	1244	1186	1169	NO DATA	NO DATA	1210	1110	**NO AADT**
238-54	%	0.96%	-1.84%											
IA 2 3.0 MI EAST OF US 275	2013	1634	1648											
SIDNEY	2012	1769	1747	1872	1920	1970	2013	1872	1926	1886	1902	1872	1717	**1719**
240-36	%	-7.63%	-5.67%											
IA 13 6.3 MI SOUTH OF US 20	2013	3370	3513											
RYAN	2012	3406	3643	3886	4116	4483	4728	4461	4426	4542	4463	4191	3868	**4184**
241-28	%	-1.06%	-3.57%											
US 61 3.8 MI NORTH OF CO RD F41	2013	14452	14941											
ELDRIDGE	2012	14546	15510	15985	17041	17864	18269	17608	17374	17040	16936	16580	15389	**16678**
242-82	%	-0.65%	-3.67%											
US 30 0.3 MI EAST OF CO RD Z24	2013	NO DATA	NO DATA											
DEWITT	2012	8738	9205	9605	9883	9991	NO DATA	NO DATA	NO DATA	NO DATA	NO DATA	NO DATA	NO DATA	**NO AADT**
243-23	%													
IA 1 0.8 MI SOUTH OF CO RD F67	2013	4786	4827											
KALONA	2012	4891	5125	5536	5697	5939	5972	5673	5657	5707	5640	5516	5071	**5535**
244-52	%	-2.15%	-5.81%											
US 20 1.5 MI EAST OF CO RD V62	2013	8797	9200											
JESUP	2012	9182	9936	10450	10810	10635	NO DATA	NO DATA	NO DATA	11119	11028	10718	9565	**NO AADT**
245-07	%	-4.19%	-7.41%											
IA 141 1.0 MI EAST OF WILLIS AVE	2013	8211	8600											
PERRY	2012	8382	8737	9010	9472	9951	10374	10123	10423	10011	9968	9805	8718	**9581**
246-25	%	-2.04%	-1.57%											
US 20 3.0 MI EAST OF EAST JCT IA 17	2013	6802	7207											
WEBSTER CITY	2012	6594	7092	7801	8204	8591	NO DATA	NO DATA	NO DATA	NO DATA	NO DATA	NO DATA	7402	**NO AADT**
247-40	%	3.15%	1.62%											

COMPARISON OF THE MONTHLY AVERAGE DAILY TRAFFIC (MADT) FOR 2013 AND 2012
AND ANNUAL AVERAGE DAILY TRAFFIC (AADT)

RURAL PRIMARY

LOCATION AND STATION NUMBER		JAN. MADT	FEB. MADT	MARCH MADT	APRIL MADT	MAY MADT	JUNE MADT	JULY MADT	AUG. MADT	SEPT. MADT	OCT. MADT	NOV. MADT	DEC. MADT	ANNUAL AADT
IA 21 2.8 MI NORTH OF US 6	2013	960	965											
BELLE PLAINE	2012	975	1017	1113	1217	1304	1268	1244	1230	1215	1207	1151	1013	**1163**
248-48	%	-1.54%	-5.11%											
US 218 3.5 MI SOUTH OF IA 921	2013	17215	17948											
HILLS	2012	17379	18168	19156	19806	20279	20712	20492	20545	19985	19890	19886	18831	**19594**
249-52	%	-0.94%	-1.21%											
US 65 1.5 MI NORTH OF IA 163	2013	21563	22227											
PLEASANT HILL	2012	21892	22562	23794	25187	26314	27414	26319	29145	25879	25447	24763	22279	**25083**
250-77	%	-1.50%	-1.48%											
US 18/63 0.5 MI SOUTH OF CO RD B54	2013	4412	4532											
NEW HAMPTON	2012	4323	4551	4968	5168	5486	5674	5559	5617	5440	5372	5215	4726	**5175**
252-19	%	2.06%	-0.42%											
US 218 3.5 MI SOUTH OF CO RD T64	2013	7283	7509											
CHARLES CITY	2012	7259	7874	8811	9165	10022	10621	10639	10194	9542	9221	9124	8150	**9218**
253-34	%	0.33%	-4.64%											
IA 60 4.1 MI NORTH OF IA 9	2013	2611	2722											
SIBLEY	2012	2556	2565	NO DATA	NO DATA	NO DATA	NO DATA	NO DATA	NO DATA	NO DATA	NO DATA	NO DATA	NO DATA	**NO AADT**
254-72	%	2.15%	6.12%											
US 20 1.0 MI EAST OF US 65	2013	6787	7198											
IOWA FALLS	2012	6917	7472	8233	8554	9095	9029	9628	9501	9000	9050	9224	7593	**8608**
255-42	%	-1.88%	-3.67%											
US 18 3.3 MI EAST OF I 35	2013	6219	6445											
MASON CITY	2012	6237	6705	7452	7984	8338	9179	9507	9167	8418	8038	8314	7012	**8029**
256-17	%	-0.29%	-3.88%											
US 20 3.6 MI WEST OF WEST JCT US 59	2013	2729	2806											
HOLSTEIN	2012	2594	2652	2919	2989	3203	3312	3188	3219	3037	3056	3122	2969	**3022**
257-47	%	5.20%	5.81%											
US 30 0.6 MI EAST OF CO RD V66	2013	5501	5691											
BLAIRSTOWN	2012	5342	5884	6219	6701	6994	7175	7033	7241	7026	6614	6595	5808	**6553**
258-06	%	2.98%	-3.28%											

COMPARISON OF THE MONTHLY AVERAGE DAILY TRAFFIC (MADT) FOR 2013 AND 2012
AND ANNUAL AVERAGE DAILY TRAFFIC (AADT)

RURAL PRIMARY

LOCATION AND STATION NUMBER		JAN. MADT	FEB. MADT	MARCH MADT	APRIL MADT	MAY MADT	JUNE MADT	JULY MADT	AUG. MADT	SEPT. MADT	OCT. MADT	NOV. MADT	DEC. MADT	ANNUAL AADT
US 30 3.5 MI EAST OF IA 1	2013	4825	5009											
LISBON	2012	4897	5201	5595	5949	6241	6430	6227	6109	6066	6018	5826	5180	**5812**
259-16	%	-1.47%	-3.69%											
US 71 0.6 MI SOUTH OF CO RD J64	2013	2021	2020											
BRADDYVILLE	2012	2114	2124	2366	2534	2533	2363	2496	2421	2501	2560	2593	2238	**2404**
260-73	%	-4.40%	-4.90%											
US 169 2.3 MI NORTH OF CO RD D14	2013	4798	4953											
FORT DODGE	2012	NO DATA	NO DATA	NO DATA	NO DATA	NO DATA	5830	5886	5871	5750	5737	5553	5259	**NO AADT**
261-94	%													
US 63 1.6 MI SOUTH OF IA 2	2013	1835	1873											
BLOOMFIELD	2012	1843	1931	2141	2199	2410	2465	2523	2400	2282	2224	2271	2011	**2225**
262-26	%	-0.43%	-3.00%											
US 52 0.3 MI EAST OF CO RD X47	2013	1903	2037											
GARNAVILLO	2012	1917	1998	2175	2285	2572	2700	2633	2622	2647	2600	2385	2045	**2382**
263-22	%	-0.73%	1.95%											
IA 27 3.0 MI SOUTH OF CO RD W62	2013	4824	4796											
ARGYLE	2012	4728	4883	6006	5742	6236	6546	6620	6276	5751	5793	5743	5244	**5797**
264-56	%	2.03%	-1.78%											
US 61 1.0 MI NORTH OF CO RD E17	2013	6189	6397											
MAQUOKETA	2012	6275	6725	7192	7572	7922	8357	8467	8194	7890	7835	7390	6624	**7537**
265-49	%	-1.37%	-4.88%											
IA 2 0.8 MI WEST OF US 63	2013	1332	1321											
WEST GROVE	2012	1355	1372	1506	1612	1653	1664	1651	1629	1677	1605	1541	1421	**1557**
266-26	%	-1.70%	-3.72%											
US 34 3.0 MI WEST OF US 59	2013	3870	3898											
EMERSON	2012	4046	3959	4299	4482	4818	4778	4442	4596	4630	4548	4375	4074	**4421**
267-65	%	-4.35%	-1.54%											
US 30 4 MI WEST OF CO RD M14	2013	2626	2623											
DOW CITY	2012	2611	2516	2885	2989	3246	3196	3204	3239	3202	3043	3022	2788	**2995**
268-24	%	0.57%	4.25%											

COMPARISON OF THE MONTHLY AVERAGE DAILY TRAFFIC (MADT) FOR 2013 AND 2012
AND ANNUAL AVERAGE DAILY TRAFFIC (AADT)

RURAL PRIMARY

LOCATION AND STATION NUMBER		JAN. MADT	FEB. MADT	MARCH MADT	APRIL MADT	MAY MADT	JUNE MADT	JULY MADT	AUG. MADT	SEPT. MADT	OCT. MADT	NOV. MADT	DEC. MADT	ANNUAL AADT
US 30 3.6 MI EAST OF IA 144	2013	3536	3649											
GRAND JUNCTION	2012	3712	3741	4117	4390	4763	4878	4697	4837	4814	4456	4466	3741	**4384**
269-37	%	-4.74%	-2.46%											
US 71 3.6 MI SOUTH OF IA 3	2013	2357	2408											
STORM LAKE	2012	2199	2255	2413	2570	3052	2979	3108	3060	3064	2546	2471	2498	**2685**
270-11	%	7.19%	6.78%											
US 18 4.3 MI EAST OF IA 4	2013	2660	2761											
EMMETSBURG	2012	2673	2800	3164	3220	3593	3867	3969	3698	3766	3339	3194	2875	**3347**
271-74	%	-0.49%	-1.39%											
US 71 5.2 MI SOUTH OF WEST JCT US 6	2013	1988	1973											
ATLANTIC	2012	2152	2140	2395	2381	2505	2493	2344	2276	2326	2392	2382	2168	**2330**
272-15	%	-7.62%	-7.80%											
US 34 3.6 MI EAST OF CO RD S56	2013	1755	1725											
RUSSELL	2012	1817	1799	2022	2103	2304	2383	2337	2174	2275	2187	2118	1867	**2116**
273-59	%	-3.41%	-4.11%											
IA 163 2.6 MI WEST OF CO RD G28	2013	9592	9879											
PELLA	2012	9375	9939	10414	11212	11975	11903	11517	12667	11256	11141	11071	10201	**11056**
274-63	%	2.31%	-0.60%											
US 20 0.5 MI WEST OF CENTER AVE	2013	10831	11279											
EPWORTH	2012	10711	11649	12254	12754	13248	13450	13275	13595	13364	13194	12916	11526	**12661**
275-31	%	1.12%	-3.18%											
US 63 1.5 MI NORTH OF IA 9	2013	2428	2497											
LIME SPRINGS	2012	2334	2464	2780	2905	3088	3190	3210	3224	3035	2961	2937	2712	**2903**
276-45	%	4.03%	1.34%											
US 34 1.1 MI EAST OF IA 16	2013	6915	6969											
AGENCY	2012	6970	7364	7934	8049	8482	8671	8423	8598	8329	8197	8098	7449	**8047**
277-90	%	-0.79%	-5.36%											
IA 141 0.5 MI NORTH OF IA 44	2013	18517	18962											
GRIMES	2012	18799	19157	20299	21542	23577	24152	23174	23804	22667	22210	21553	20198	**21762**
278-77	%	-1.50%	-1.02%											

COMPARISON OF THE MONTHLY AVERAGE DAILY TRAFFIC (MADT) FOR 2013 AND 2012
AND ANNUAL AVERAGE DAILY TRAFFIC (AADT)

RURAL PRIMARY

LOCATION AND STATION NUMBER		JAN. MADT	FEB. MADT	MARCH MADT	APRIL MADT	MAY MADT	JUNE MADT	JULY MADT	AUG. MADT	SEPT. MADT	OCT. MADT	NOV. MADT	DEC. MADT	ANNUAL AADT
IA 13 1.5 MI NORTH OF CO RD C64	2013	1933	2050											
DUNDEE	2012	1955	2070	2176	2310	2440	2635	2676	2461	2521	2495	2280	2166	**2349**
279-28	%	-1.13%	-0.97%											
IA 2 2.0 MI WEST OF I 35	2013	1086	1044											
LEON	2012	1117	1069	1154	1266	1324	1361	1308	1292	1326	1369	1368	1192	**1262**
280-27	%	-2.78%	-2.34%											
US 151 4.4 MI SOUTH OF IA 38	2013	8954	9253											
MONTICELLO	2012	8844	9524	10081	10685	11399	11900	12382	11909	11422	11147	10694	9692	**10807**
281-53	%	1.24%	-2.85%											
US 52 9.5 MI SOUTH OF IA 62	2013	570	569											
BELLEVUE	2012	577	621	749	817	982	1011	1067	1001	997	938	743	597	**842**
282-49	%	-1.21%	-8.37%											
US 61/218 0.8 MI SOUTH OF N JCT US 61/218	2013	7137	7474											
KEOKUK	2012	7279	7685	7937	8110	8349	8525	8164	8446	8219	8301	7714	7376	**8009**
283-56	%	-1.95%	-2.75%											
IA 9 1.0 MI WEST OF 6TH ST	2013	1523	1574											
LANSING	2012	1636	1658	1850	1970	2271	2258	2330	2339	2176	2118	1770	1744	**2010**
284-03	%	-6.91%	-5.07%											
US 20 1.3 MI EAST OF IA 4	2013	3470	3708											
ROCKWELL CITY	2012	2483	2592	2970	3273	3584	3624	3667	3716	3502	3467	4090	3916	**3407**
285-13	%	39.75%	43.06%											
TOTAL	**2013**	**338995**	**349642**											
	2012	**340790**	**356621**											
	%	-0.53%	-1.96%											

NOTE: Numbers in red denote estimated traffic due to road contruction, inaccurate, or insufficient data. Monthly data for sites without comparable data are not include in TOTAL.

COMPARISON OF THE MONTHLY AVERAGE DAILY TRAFFIC (MADT) FOR 2013 AND 2012
AND ANNUAL AVERAGE DAILY TRAFFIC (AADT)

RURAL COUNTY - PAVED

LOCATION AND STATION NUMBER		JAN. MADT	FEB. MADT	MARCH MADT	APRIL MADT	MAY MADT	JUNE MADT	JULY MADT	AUG. MADT	SEPT. MADT	OCT. MADT	NOV. MADT	DEC. MADT	ANNUAL AADT
CO RD P14 2.7 MI NORTH OF CO RD E33	2013	189	196											
CHURDAN	2012	196	197	253	302	318	314	286	287	322	282	258	203	**268**
300-37	%	-3.57%	-0.51%											
CO RD S14 0.8 MI SOUTH OF CO RD E29	2013	793	787											
NEVADA	2012	863	846	947	1028	1112	1106	1085	1017	1061	1028	949	815	**988**
301-85	%	-8.11%	-6.97%											
CO RD M55 0.2 MI NORTH OF IA 141	2013	648	707											
MANILLA	2012	685	671	798	834	924	876	856	832	815	841	778	661	**798**
302-24	%	-5.40%	5.37%											
CO RD K45 2.25 MI SOUTH OF IA 175	2013	928	1013											
ONAWA	2012	1045	987	1168	1209	NO DATA	NO DATA	NO DATA	1239	1227	1188	1151	987	**NO AADT**
303-67	%	-11.20%	2.63%											
CO RD V45 3.5 MI NORTH OF IA 92	2013	568	568											
SIGOURNEY	2012	567	581	664	720	722	695	675	674	NO DATA	NO DATA	680	608	**NO AADT**
304-54	%	0.18%	-2.24%											
CO RD E53 1.75 MI EAST OF IA 25	2013	396	416											
SCRANTON	2012	413	424	544	558	602	589	537	550	587	570	508	410	**524**
306-37	%	-4.12%	-1.89%											
CO RD R38 2.2 MI NORTH OF CO RD C54	2013	1190	1206											
CLARION	2012	1090	1150	1296	1355	1433	1466	1373	1405	1490	1458	1337	1211	**1339**
307-99	%	9.17%	4.87%											
CO RD N32 1.6 MI NORTH OF IA 9	2013	249	249											
ESTHERVILLE	2012	263	268	328	361	NO DATA	350	342	368	392	372	328	267	**NO AADT**
308-32	%	-5.32%	-7.09%											
CO RD K52 1.5 MI SOUTH OF US 18	2013	1094	1132											
HULL	2012	941	909	1094	1242	1340	1295	1231	1211	1290	1284	1252	1106	**1178**
309-84	%	16.26%	24.53%											
CO RD Y52 1.5 MI SOUTH OF US 30	2013	409	409											
GRAND MOUND	2012	396	415	501	529	617	527	494	495	517	512	513	463	**498**
310-23	%	3.28%	-1.45%											

COMPARISON OF THE MONTHLY AVERAGE DAILY TRAFFIC (MADT) FOR 2013 AND 2012
AND ANNUAL AVERAGE DAILY TRAFFIC (AADT)

RURAL COUNTY - PAVED

LOCATION AND STATION NUMBER		JAN. MADT	FEB. MADT	MARCH MADT	APRIL MADT	MAY MADT	JUNE MADT	JULY MADT	AUG. MADT	SEPT. MADT	OCT. MADT	NOV. MADT	DEC. MADT	ANNUAL AADT
CO RD W12 3.5 MI SOUTH OF US 30	2013	685	676											
WATKINS	2012	680	720	791	834	874	859	803	820	837	885	802	682	**799**
311-06	%	0.74%	-6.11%											
CO RD E26 2.7 MI WEST OF CO RD R38	2013	1252	1309											
BOONE	2012	1330	1367	1542	1675	1627	1618	1582	1623	1619	1574	1469	1270	**1525**
312-08	%	-5.86%	-4.24%											
CO RD D42 0.2 MI EAST OF IA 13	2013	483	495											
MANCHESTER	2012	479	498	562	633	711	716	655	651	640	651	598	548	**612**
313-28	%	0.84%	-0.60%											
CO RD 105 1.3 MI EAST OF CO RD S56	2013	625	628											
NORTHWOOD	2012	637	658	717	783	805	848	779	761	775	774	747	640	**744**
314-98	%	-1.88%	-4.56%											
CO RD 5.5 MI WEST OF US 63	2013	497	477											
DRAKESVILLE	2012	493	502	579	671	861	837	907	785	754	690	585	519	**682**
315-26	%	0.81%	-4.98%											
CO RD D36 2.8 MI E OF CO N57	2013	866	927											
ROCKWELL CITY	2012	1051	1051	1118	1207	1277	1300	1317	1205	1167	1173	1104	918	**1157**
316-13	%	-17.60%	-11.80%											
TOTAL RURAL COUNTY PAVED	**2013**	**10872**	**11195**											
	2012	**11129**	**11244**											
	%	-2.31%	-0.44%											

NOTE: Numbers in red denote estimated traffic due to road contruction, inaccurate, or insufficient data. Monthly data for sites without comparable data are not include in TOTAL.

COMPARISON OF THE MONTHLY AVERAGE DAILY TRAFFIC (MADT) FOR 2013 AND 2012
AND ANNUAL AVERAGE DAILY TRAFFIC (AADT)

RURAL COUNTY - GRAVEL

LOCATION AND STATION NUMBER		JAN. MADT	FEB. MADT	MARCH MADT	APRIL MADT	MAY MADT	JUNE MADT	JULY MADT	AUG. MADT	SEPT. MADT	OCT. MADT	NOV. MADT	DEC. MADT	ANNUAL AADT
CO RD B30 0.5 MI EAST OF CO RD L48	2013	18	10											
PRIMGHAR	2012	14	14	13	19	23	22	17	18	27	20	18	13	**18**
400-71	%	28.57%	-28.57%											
LOCAL ROAD 1.80 MI NORTH OF CO RD E36	2013	25	24											
CLUTIER	2012	28	27	34	42	51	49	59	37	38	46	33	23	**39**
401-86	%	-10.71%	-11.11%											
LOCAL ROAD .80 MI EAST OF CO RD V18	2013	33	37											
CLUTIER	2012	46	36	48	57	64	62	66	49	56	71	53	39	**54**
402-86	%	-28.26%	2.78%											
CO RD H47 5.0 MI SOUTH OF US 34	2013	85	79											
ALBIA	2012	97	87	100	114	109	109	97	113	108	104	111	102	**104**
403-68	%	-12.37%	-9.20%											
LOCAL ROAD 2.5 MI NORTH OF US 18	2013	36	36											
BASSETT	2012	41	40	43	52	61	60	49	54	54	57	55	45	**51**
405-19	%	-12.20%	-10.00%											
LOCAL ROAD 2.0 MI EAST OF US 169	2013	62	61											
LORIMOR	2012	60	54	65	89	72	82	73	84	NO DATA	76	74	69	**NO AADT**
406-88	%	3.33%	12.96%											
CO ROAD H23 2.0 MI EAST OF US 169	2013	70	67											
LORIMOR	2012	61	60	73	76	95	88	77	72	85	80	76	74	**76**
407-88	%	14.75%	11.67%											
TOTAL RURAL COUNTY GRAVEL	**2013**	**329**	**314**											
	2012	**347**	**318**											
	%	-5.19%	-1.26%											
TOTAL RURAL COUNTY	**2013**	**11201**	**11509**											
PAVED & GRAVEL	**2012**	**11476**	**11562**											
	%	-2.40%	-0.46%											

NOTE: Numbers in red denote estimated traffic due to road contruction, inaccurate, or insufficient data. Monthly data for sites without comparable data are not include in TOTAL.

COMPARISON OF THE MONTHLY AVERAGE DAILY TRAFFIC (MADT) FOR 2013 AND 2012
AND ANNUAL AVERAGE DAILY TRAFFIC (AADT)

RECREATIONAL PRIMARY

LOCATION AND STATION NUMBER		JAN. MADT	FEB. MADT	MARCH MADT	APRIL MADT	MAY MADT	JUNE MADT	JULY MADT	AUG. MADT	SEPT. MADT	OCT. MADT	NOV. MADT	DEC. MADT	ANNUAL AADT
US 71 0.1 MI SOUTH OF CO RD B14	2013	NO DATA	NO DATA											
FOSTORIA	2012	6700	6682	7472	8274	9274	NO DATA	NO DATA	NO DATA	NO DATA	NO DATA	NO DATA	NO DATA	**NO AADT**
500-21	%													
IA 5 3.8 MI SOUTH OF US 34	2013	3047	3047											
MORAVIA	2012	3160	3243	3544	3792	4268	4323	4378	4100	3940	3699	3510	3306	**3772**
501-68	%	-3.58%	-6.04%											
IA 415 0.5 MI WEST OF NW POLK CITY RD	2013	5157	5360											
POLK CITY	2012	5113	5136	5975	6495	7608	7753	7352	7028	7039	6590	6018	5233	**6445**
503-77	%	0.86%	4.36%											
TOTAL RECREATIONAL PRIMARY	**2013**	**8204**	**8407**											
	2012	**8273**	**8379**											
	%	-0.83%	0.33%											

RECREATIONAL SECONDARY

LOCATION AND STATION NUMBER		JAN. MADT	FEB. MADT	MARCH MADT	APRIL MADT	MAY MADT	JUNE MADT	JULY MADT	AUG. MADT	SEPT. MADT	OCT. MADT	NOV. MADT	DEC. MADT	ANNUAL AADT
CO RD F25 0.1 MI WEST OF CO RD P18	2013	105	111											
SPRINGBROOK STATE PARK	2012	110	109	155	187	260	262	270	244	206	189	153	114	**188**
600-39	%	-4.55%	1.83%											
ENTRANCE TO GEORGE WYTH STATE PARK	2013	279	256											
WATERLOO	2012	357	308	864	775	1408	1905	1560	1078	905	467	321	253	**850**
602-07	%	-21.85%	-16.88%											
ENTRANCE TO GREEN VALLEY STATE PARK	2013	119	125											
GREEN VALLEY STATE PARK	2012	126	127	232	231	496	506	385	308	326	183	126	95	**262**
603-88	%	-5.56%	-1.57%											
TOTAL RECREATIONAL SECONDARY	**2013**	**503**	**492**											
	2012	**593**	**544**											
	%	-15.18%	-9.56%											
TOTAL RECREATIONAL	**2013**	**8707**	**8899**											
PRIMARY AND SECONDARY	**2012**	**8866**	**8923**											
	%	-1.79%	-0.27%											

NOTE: Numbers in red denote estimated traffic due to road contruction, inaccurate, or insufficient data. Monthly data for sites without comparable data are not include in TOTAL.

COMPARISON OF THE MONTHLY AVERAGE DAILY TRAFFIC (MADT) FOR 2013 AND 2012
AND ANNUAL AVERAGE DAILY TRAFFIC (AADT)

MUNICIPAL INTERSTATE

LOCATION AND STATION NUMBER		JAN. MADT	FEB. MADT	MARCH MADT	APRIL MADT	MAY MADT	JUNE MADT	JULY MADT	AUG. MADT	SEPT. MADT	OCT. MADT	NOV. MADT	DEC. MADT	ANNUAL AADT
I 380 BTWN WILSON AVE AND 33RD AVE	2013	59115	63389											
CEDAR RAPIDS	2012	59244	64755	66257	69050	68262	70233	67369	69543	69433	69227	66318	59734	**66619**
701-57	%	-0.22%	-2.11%											
I 380 AT J AVE BRIDGE S OF COLDSTREAM	2013	74214	78365											
CEDAR RAPIDS	2012	74863	81057	82322	85420	85846	87904	84617	85842	84788	85140	82072	75062	**82911**
703-57	%	-0.87%	-3.32%											
I 29/80 0.6 MI WEST OF IA 192	2013	66354	67989											
COUNCIL BLUFFS	2012	67609	68341	74557	76043	78823	81811	79935	82012	77830	75785	74126	69375	**75521**
704-78	%	-1.86%	-0.52%											
I 74 0.6 MI SOUTH OF US 6	2013	44640	46423											
BETTENDORF	2012	43727	47042	48474	49530	47577	47935	48481	48667	48133	48585	47605	46077	**47653**
705-82	%	2.09%	-1.32%											
I 29 AT IOWA/S. DAKOTA BORDER	2013	NO DATA	NO DATA											
SIOUX CITY	2012	NO DATA	NO DATA	NO DATA	NO DATA	NO DATA	NO DATA	NO DATA	NO DATA	NO DATA	NO DATA	NO DATA	NO DATA	**NO AADT**
707-97	%													
I 280 0.3 MI SOUTH OF IA 22	2013	NO DATA	NO DATA											
DAVENPORT	2012	17342	18283	19950	NO DATA	NO DATA	NO DATA	NO DATA	NO DATA	NO DATA	NO DATA	NO DATA	NO DATA	**NO AADT**
708-82	%													
I 35 NORTH OF ORALABOR RD	2013	51630	54114											
ANKENY	2012	50567	52583	55886	58604	59877	62267	61033	63998	59970	61219	58577	50757	**57945**
709-77	%	2.10%	2.91%											
I 235 E INNERLEG OF 35TH ST	2013	NO DATA	NO DATA											
WEST DES MOINES	2012	NO DATA	NO DATA	NO DATA	NO DATA	NO DATA	NO DATA	NO DATA	NO DATA	NO DATA	NO DATA	NO DATA	NO DATA	**NO AADT**
710-77	%													
I 235 SOUTH OF GUTHRIE AVE	2013	NO DATA	NO DATA											
DES MOINES	2012	61737	65164	65503	67761	67132	69050	65316	71221	NO DATA	NO DATA	NO DATA	NO DATA	**NO AADT**
711-77	%													
I 235 E OF SECOND AVE	2013	NO DATA	NO DATA											
DES MOINES	2012	NO DATA	NO DATA	NO DATA	NO DATA	NO DATA	NO DATA	NO DATA	NO DATA	NO DATA	NO DATA	NO DATA	NO DATA	**NO AADT**
712-77	%													
I 35/80 E OF MERLE HAY RD	2013	NO DATA	NO DATA											
DES MOINES	2012	80389	82575	86790	NO DATA	NO DATA	NO DATA	NO DATA	NO DATA	NO DATA	NO DATA	NO DATA	NO DATA	**NO AADT**
713-77	%													
TOTAL MUNICIPAL INTERSTATE	**2013**	**295953**	**310280**											
	2012	**296010**	**313778**											
	%	-0.02%	-1.11%											

NOTE: Numbers in red denote estimated traffic due to road contruction, inaccurate, or insufficient data. Monthly data for sites without comparable data are not include in TOTAL.

COMPARISON OF THE MONTHLY AVERAGE DAILY TRAFFIC (MADT) FOR 2013 AND 2012
AND ANNUAL AVERAGE DAILY TRAFFIC (AADT)

MUNICIPAL PRIMARY

LOCATION AND STATION NUMBER		JAN. MADT	FEB. MADT	MARCH MADT	APRIL MADT	MAY MADT	JUNE MADT	JULY MADT	AUG. MADT	SEPT. MADT	OCT. MADT	NOV. MADT	DEC. MADT	ANNUAL AADT
US 71 W OF MEMPHIS AVE	2013	9692	9865											
SPIRIT LAKE	2012	10016	10058	10841	11464	13110	13754	14443	13061	12042	11172	10545	10168	**11723**
802-30	%	-3.23%	-1.92%											
IA 12 ON VIADUCT E OF COURT ST	2013	18357	19850											
SIOUX CITY	2012	20186	21126	22136	23119	22874	NO DATA	NO DATA	NO DATA	NO DATA	NO DATA	19960	18686	**NO AADT**
803-97	%	-9.06%	-6.04%											
IA 4 N OF 4TH AVE NW	2013	2667	2683											
POCAHONTAS	2012	2732	2787	3086	3331	3564	3682	3686	3592	3559	3388	3209	2865	**3290**
804-76	%	-2.38%	-3.73%											
IA 148 S OF 11TH ST	2013	2256	2276											
CORNING	2012	2351	2312	2697	2927	3220	3324	3414	2988	2894	2636	2535	2325	**2802**
805-02	%	-4.04%	-1.56%											
US 6/HICKMAN RD E OF SHASTA PLACE	2013	16796	17515											
WINDSOR HEIGHTS	2012	17221	17771	18527	19253	19710	19880	19238	19111	18662	18759	18489	17555	**18681**
806-77	%	-2.47%	-1.44%											
US 71 S OF BIRCH ST	2013	4023	4116											
AUDUBON	2012	4143	4154	4746	4829	4953	4880	4777	4830	4860	4786	4680	4452	**4675**
808-05	%	-2.90%	-0.91%											
IA 14 N OF WOODLAND ST	2013	5006	5137											
MARSHALLTOWN	2012	5124	5410	5771	5915	6279	6280	6110	6024	6215	6076	5726	5105	**5836**
809-64	%	-2.30%	-5.05%											
IA 92 WEST OF 'N' ST	2013	9549	9795											
INDIANOLA	2012	9925	9984	10884	11698	12093	11744	11522	11391	11407	11264	10799	9868	**11047**
810-91	%	-3.79%	-1.89%											
IA 192 SOUTH OF AVE 'N' AVE	2013	5320	5446											
COUNCIL BLUFFS	2012	5571	5737	6287	6376	6453	* 6389	6046	6102	6082	5977	5655	5361	**6004**
811-78	%	-4.51%	-5.07%											
IA 122 WEST OF VIRGINIA AVE	2013	10117	10640											
MASON CITY	2012	10453	11395	11842	11923	12011	11132	10496	10912	12523	12686	11941	10315	**11469**
812-17	%	-3.21%	-6.63%											

COMPARISON OF THE MONTHLY AVERAGE DAILY TRAFFIC (MADT) FOR 2013 AND 2012
AND ANNUAL AVERAGE DAILY TRAFFIC (AADT)

MUNICIPAL PRIMARY

LOCATION AND STATION NUMBER		JAN. MADT	FEB. MADT	MARCH MADT	APRIL MADT	MAY MADT	JUNE MADT	JULY MADT	AUG. MADT	SEPT. MADT	OCT. MADT	NOV. MADT	DEC. MADT	ANNUAL AADT
US 6 EAST OF PINE ST	2013	18773	19920											
DAVENPORT	2012	19650	21287	21502	21962	22017	22233	23056	22954	22913	23002	22604	21419	**22050**
813-82	%	-4.46%	-6.42%											
IA 922 NORTH OF WILEY BLVD	2013	NO DATA	NO DATA											
CEDAR RAPIDS	2012	9307	9736	10367	10576	11089	11111	10717	10536	10287	10275	10132	NO DATA	**NO AADT**
815-57	%													
US 34 WEST OF US 61	2013	11862	12149											
WEST BURLINGTON	2012	11940	12741	13250	13433	13506	13835	13391	13388	13372	13412	13383	12422	**13173**
816-29	%	-0.65%	-4.65%											
IA 9 EAST OF 14TH ST	2013	4325	4617											
OSAGE	2012	4362	4577	5073	5410	5885	5835	5678	5257	5399	5223	4989	4802	**5207**
819-66	%	-0.85%	0.87%											
IA 17 NORTH OF NW 11TH ST	2013	2545	2637											
EAGLE GROVE	2012	2567	2536	2809	2874	3031	2952	2903	2928	2904	2870	2765	2579	**2810**
820-99	%	-0.86%	3.98%											
IA 4 SOUTH OF EDGEWOOD AVE EAST	2013	3104	3355											
JEFFERSON	2012	3439	3413	3643	NO DATA	NO DATA	NO DATA	NO DATA	NO DATA	NO DATA	NO DATA	3685	3379	**NO AADT**
821-37	%	-9.74%	-1.70%											
US 6 EAST OF SYCAMORE ST	2013	NO DATA	NO DATA											
IOWA CITY	2012	18626	19802	20556	21038	21668	21676	20705	20952	NO DATA	NO DATA	NO DATA	NO DATA	**NO AADT**
823-52	%													
US 69 NORTH OF 15TH ST	2013	15687	16619											
AMES	2012	16164	16820	17161	17939	17992	17315	NO DATA	NO DATA	18079	17841	17196	16907	**NO AADT**
824-85	%	-2.95%	-1.20%											
US 65 1.5 MI NORTH OF I-80	2013	10952	11242											
BONDURANT	2012	11205	11463	12191	12840	13666	13619	13098	NO DATA	NO DATA	12666	12377	11347	**NO AADT**
826-77	%	-2.26%	-1.93%											
US 61/151 @ MISSISSIPPI RIVER BRIDGE	2013	17888	18215											
DUBUQUE	2012	17946	19863	21372	21746	22836	23803	23695	23343	22582	22116	21015	19020	**21611**
827-31	%	-0.32%	-8.30%											

COMPARISON OF THE MONTHLY AVERAGE DAILY TRAFFIC (MADT) FOR 2013 AND 2012
AND ANNUAL AVERAGE DAILY TRAFFIC (AADT)

MUNICIPAL PRIMARY

LOCATION AND STATION NUMBER		JAN. MADT	FEB. MADT	MARCH MADT	APRIL MADT	MAY MADT	JUNE MADT	JULY MADT	AUG. MADT	SEPT. MADT	OCT. MADT	NOV. MADT	DEC. MADT	ANNUAL AADT
IA 150 SOUTH OF 12TH ST	2012	5311	5831											
OELWEIN	2013	5511	5905	6294	6579	6991	7042	6582	6593	6479	6303	6107	5862	**6354**
828-33	2012	-3.63%	-1.25%											
US 59 SOUTH OF 5TH AVENUE	2013	NO DATA	NO DATA											
SHENANDOAH	2012	8106	8312	8870	8969	9691	NO DATA	NO DATA	NO DATA	NO DATA	NO DATA	NO DATA	NO DATA	**NO AADT**
829-73	%													
IA 23 1.0 MI SOUTH OF IA 92	2013	2444	2568											
OSKALOOSA	2012	2530	2601	2875	2880	2977	2954	2795	2825	2992	2831	2729	2536	**2794**
830-62	%	-3.40%	-1.27%											
IA 5 WEST OF FLEUR DRIVE	2013	20407	20280											
DES MOINES	2012	20338	20541	21731	22959	23797	24749	23468	24596	23488	23495	22702	21389	**22771**
831-92	%	0.34%	-1.27%											
TOTAL MUNICIPAL PRMARY	**2013**	**197081**	**204756**											
	2012	**203374**	**212481**											
	%	-3.09%	-3.64%											

NOTE: Numbers in red denote estimated traffic due to road contruction, inaccurate, or insufficient data. Monthly data for sites without comparable data are not include in TOTAL.

COMPARISON OF THE MONTHLY AVERAGE DAILY TRAFFIC (MADT) FOR 2013 AND 2012
AND ANNUAL AVERAGE DAILY TRAFFIC (AADT)

MUNICIPAL STREET

LOCATION AND STATION NUMBER		JAN. MADT	FEB. MADT	MARCH MADT	APRIL MADT	MAY MADT	JUNE MADT	JULY MADT	AUG. MADT	SEPT. MADT	OCT. MADT	NOV. MADT	DEC. MADT	ANNUAL AADT
LAKE ST NORTH OF 3RD ST	2013	2229	2413											
STORM LAKE	2012	2292	2375	2694	2693	2875	2891	2919	2637	2618	2595	2455	2278	**2610**
900-11	%	-2.75%	1.60%											
2ND AVE N EAST OF 15TH ST	2013	5755	6038											
FORT DODGE	2012	6058	6360	6695	6706	6812	6550	6268	6461	6558	6604	6247	6014	**6444**
901-94	%	-5.00%	-5.06%											
LOCUST ST EAST OF SPRING ST	2013	18753	19986											
DAVENPORT	2012	18086	19808	20626	21021	23558	NO DATA	NO DATA	NO DATA	NO DATA	22858	NO DATA	19782	**NO AADT**
902-82	%	3.69%	0.90%											
JEFFERSON ST NORTHEAST OF E 5TH ST	2013	5431	5394											
OTTUMWA	2012	5235	5493	5646	5737	5863	5718	5289	5497	5713	5695	6323	6178	**5699**
903-90	%	3.74%	-1.80%											
JOHNSON AVE WEST OF JANICE DR	2013	8384	8642											
CEDAR RAPIDS	2012	8615	8965	9277	9648	10058	9769	9384	9358	9267	9154	8863	8731	**9258**
904-57	%	-2.68%	-3.60%											
NORTHWESTERN AVE NORTH OF 20TH ST	2013	1930	2071											
AMES	2012	2029	2103	2102	2307	2258	2053	NO DATA	2094	2472	2314	2150	1982	**NO AADT**
905-85	%	-4.88%	-1.52%											
DUBUQUE ST SOUTH OF DAVENPORT	2013	11543	13355											
IOWA CITY	2012	11852	13554	13640	14529	13766	13398	12904	14481	14597	14579	13294	11616	**13518**
906-52	%	-2.61%	-1.47%											
COLLEGE ST SOUTH OF 23RD ST	2013	6859	8055											
CEDAR FALLS	2012	7566	8803	8223	9045	NO DATA	NO DATA	5946	8135	8901	8516	7415	6210	**NO AADT**
907-07	%	-9.34%	-8.50%											
LINDENWOOD ST SOUTH OF 35TH ST	2013	820	820											
SIOUX CITY	2012	845	846	943	993	1093	1067	1013	995	945	959	925	899	**960**
908-97	%	-2.96%	-3.07%											
HAMILTON BLVD NORTH OF CLIFTON AVE	2013	13203	13425											
SIOUX CITY	2012	13258	13381	14647	15147	15869	15211	14678	14973	14977	14631	14361	13879	**14584**
909-97	%	-0.41%	0.33%											

COMPARISON OF THE MONTHLY AVERAGE DAILY TRAFFIC (MADT) FOR 2013 AND 2012
AND ANNUAL AVERAGE DAILY TRAFFIC (AADT)

MUNICIPAL STREET

LOCATION AND STATION NUMBER		JAN. MADT	FEB. MADT	MARCH MADT	APRIL MADT	MAY MADT	JUNE MADT	JULY MADT	AUG. MADT	SEPT. MADT	OCT. MADT	NOV. MADT	DEC. MADT	ANNUAL AADT
GRANDVIEW AVE SOUTH OF PLYMOUTH CT	2013	7436	7806											
DUBUQUE	2012	7716	8085	8650	9191	9578	9619	9159	9069	9180	8980	8522	8240	**8833**
910-31	%	-3.63%	-3.45%											
HUMBOLDT AVE SOUTH OF 4TH ST	2013	544	553											
BODE	2012	607	598	664	694	777	753	746	756	NO DATA	845	681	586	**NO AADT**
911-46	%	-10.38%	-7.53%											
ELM ST NORTH OF LUCAS ST	2013	3201	3309											
CRESTON	2012	3408	3535	3815	3953	4062	3994	3792	3792	3777	3751	3565	3373	**3735**
912-88	%	-6.07%	-6.39%											
WASHINGTON ST EAST OF HARRISON ST	2013	NO DATA	NO DATA											
MOUNT PLEASANT	2012	NO DATA	NO DATA	NO DATA	NO DATA	NO DATA	NO DATA	NO DATA	NO DATA	NO DATA	NO DATA	NO DATA	NO DATA	**NO DATA**
913-44	%													
TOTAL MUNICIPAL STREET	**2013**	**86088**	**91867**											
	2012	**87567**	**93906**											
	%	-1.69%	-2.17%											

NOTE: Numbers in red denote estimated traffic due to road contruction, inaccurate, or insufficient data. Monthly data for sites without comparable data are not include in TOTAL.

FEBRUARY HISTORICAL VMT

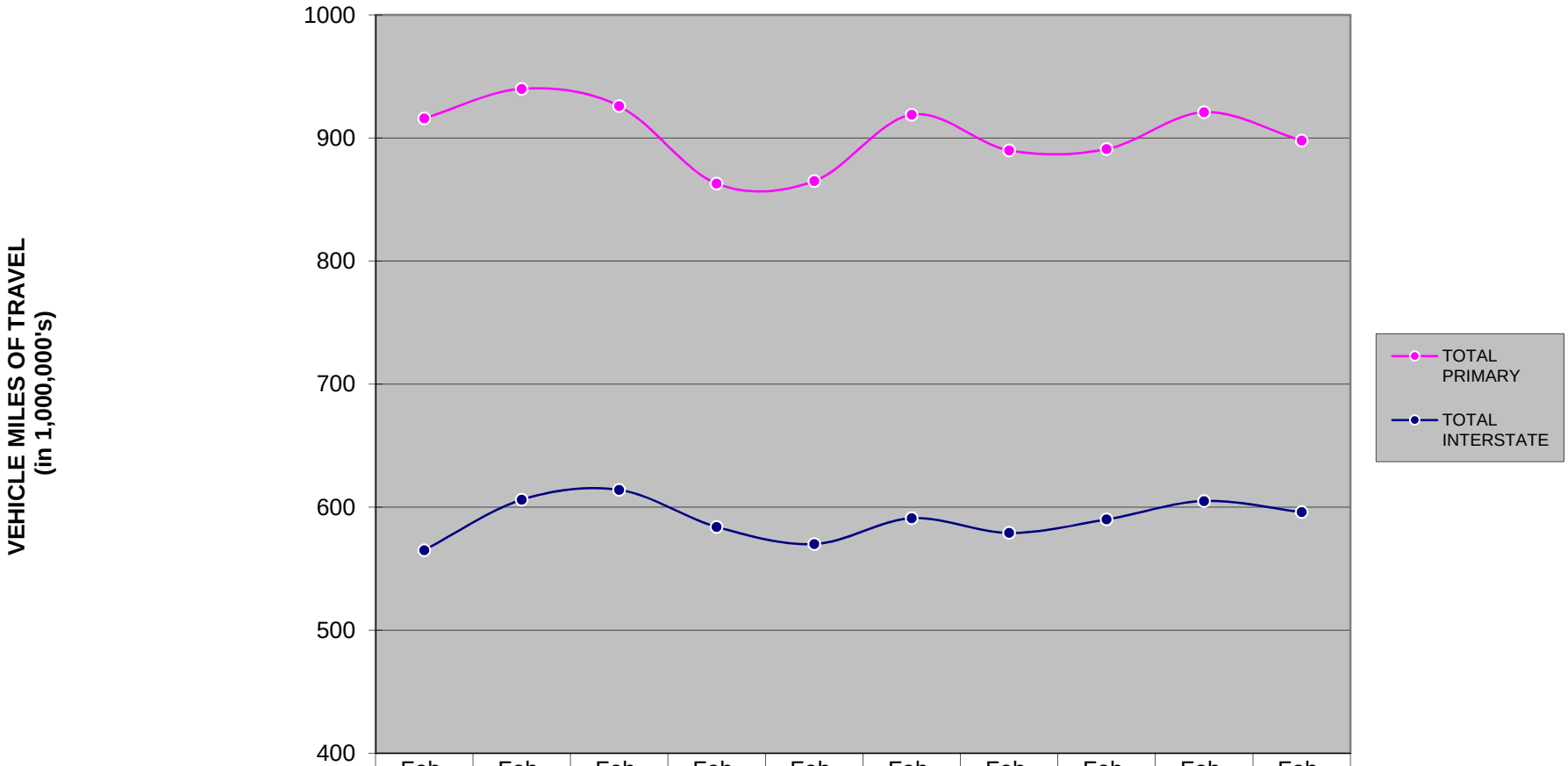

	Feb-2004	Feb-2005	Feb-2006	Feb-2007	Feb-2008	Feb-2009	Feb-2010	Feb-2011	Feb-2012	Feb-2013
TOTAL PRIMARY	916	940	926	863	865	919	890	891	921	898
TOTAL INTERSTATE	565	606	614	584	570	591	579	590	605	596

YEAR

MONTHLY INTERSTATE TRAVEL

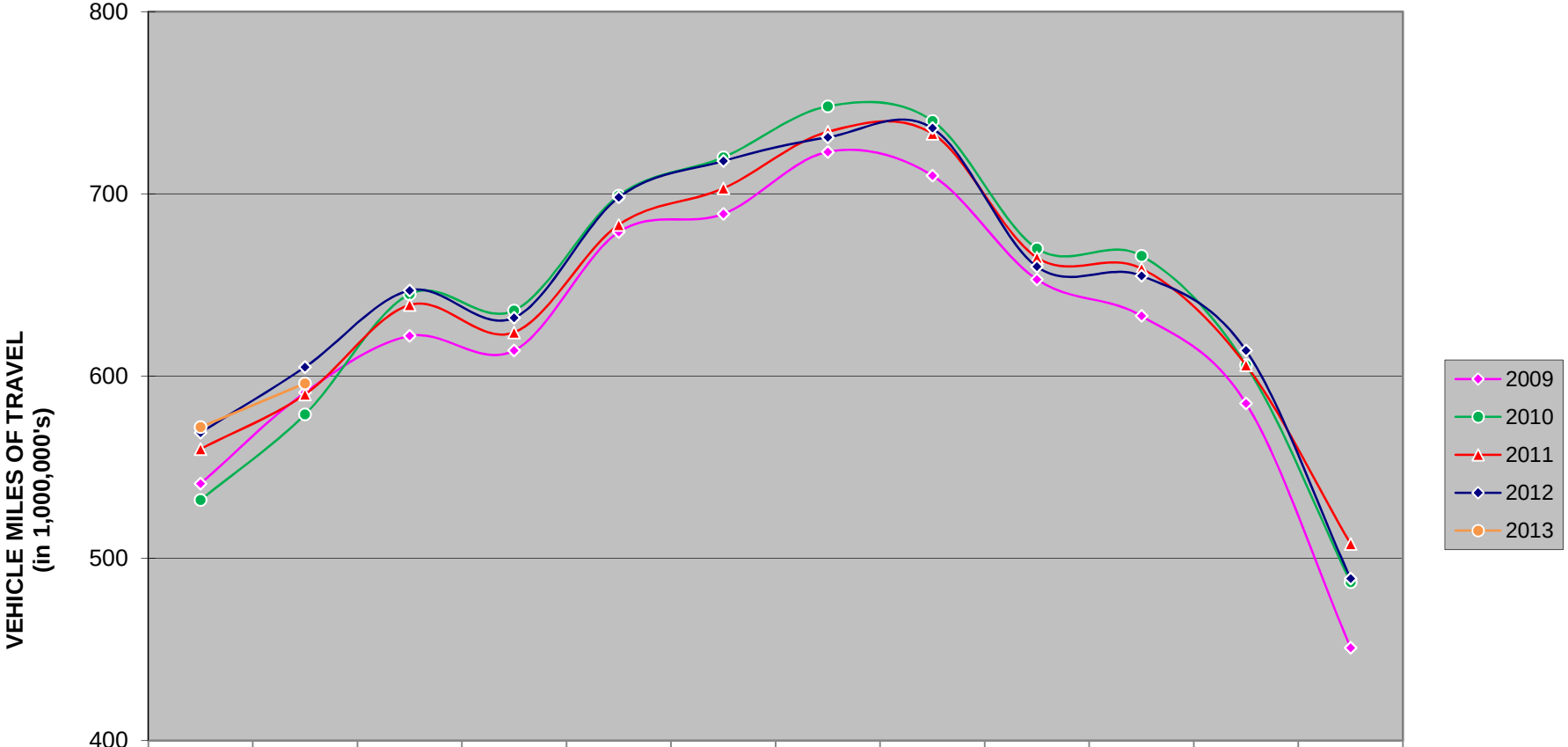

	JAN	FEB	MAR	APR	MAY	JUN	JUL	AUG	SEP	OCT	NOV	DEC
2009	541	591	622	614	679	689	723	710	653	633	585	451
2010	532	579	645	636	699	720	748	740	670	666	606	487
2011	560	590	639	624	683	703	734	733	665	659	606	508
2012	569	605	647	632	698	718	731	736	660	655	614	489
2013	572	596										

There are 1,054 miles of Interstate in Iowa as of December 31, 2011.

MONTHLY US & IA ROUTE VMT

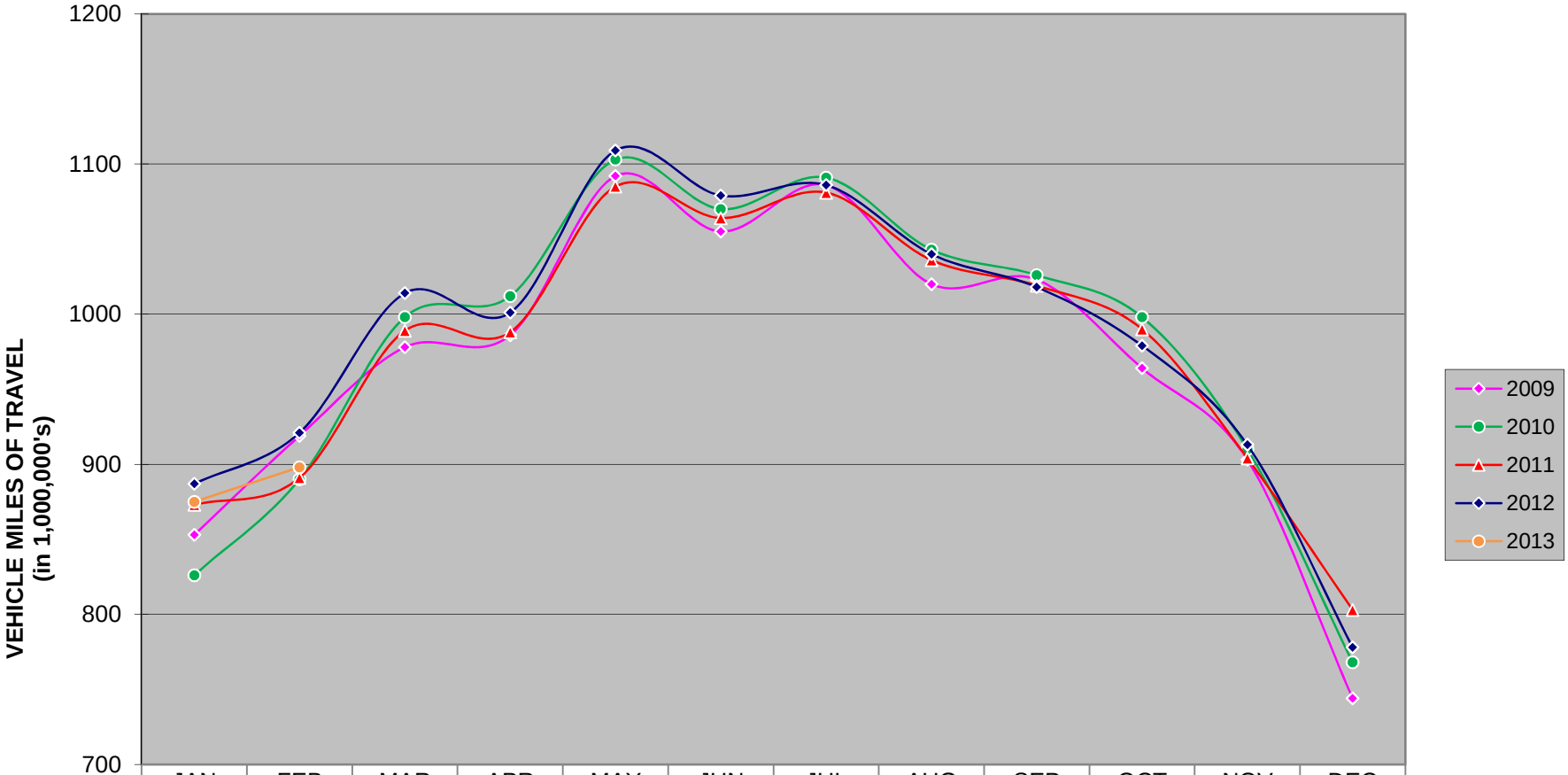

	JAN	FEB	MAR	APR	MAY	JUN	JUL	AUG	SEP	OCT	NOV	DEC
2009	853	919	978	986	1092	1055	1086	1020	1023	964	903	744
2010	826	890	998	1012	1103	1070	1091	1043	1026	998	910	768
2011	873	891	989	988	1085	1064	1081	1036	1019	990	904	803
2012	887	921	1014	1001	1109	1079	1086	1040	1018	979	913	778
2013	875	898										

There are 9,415 miles of US and IA routes in Iowa as of December 31, 2011.

MONTHLY TOTAL STATE VMT
(Includes Interstate, US, IA, Secondary & Municipal Roads)

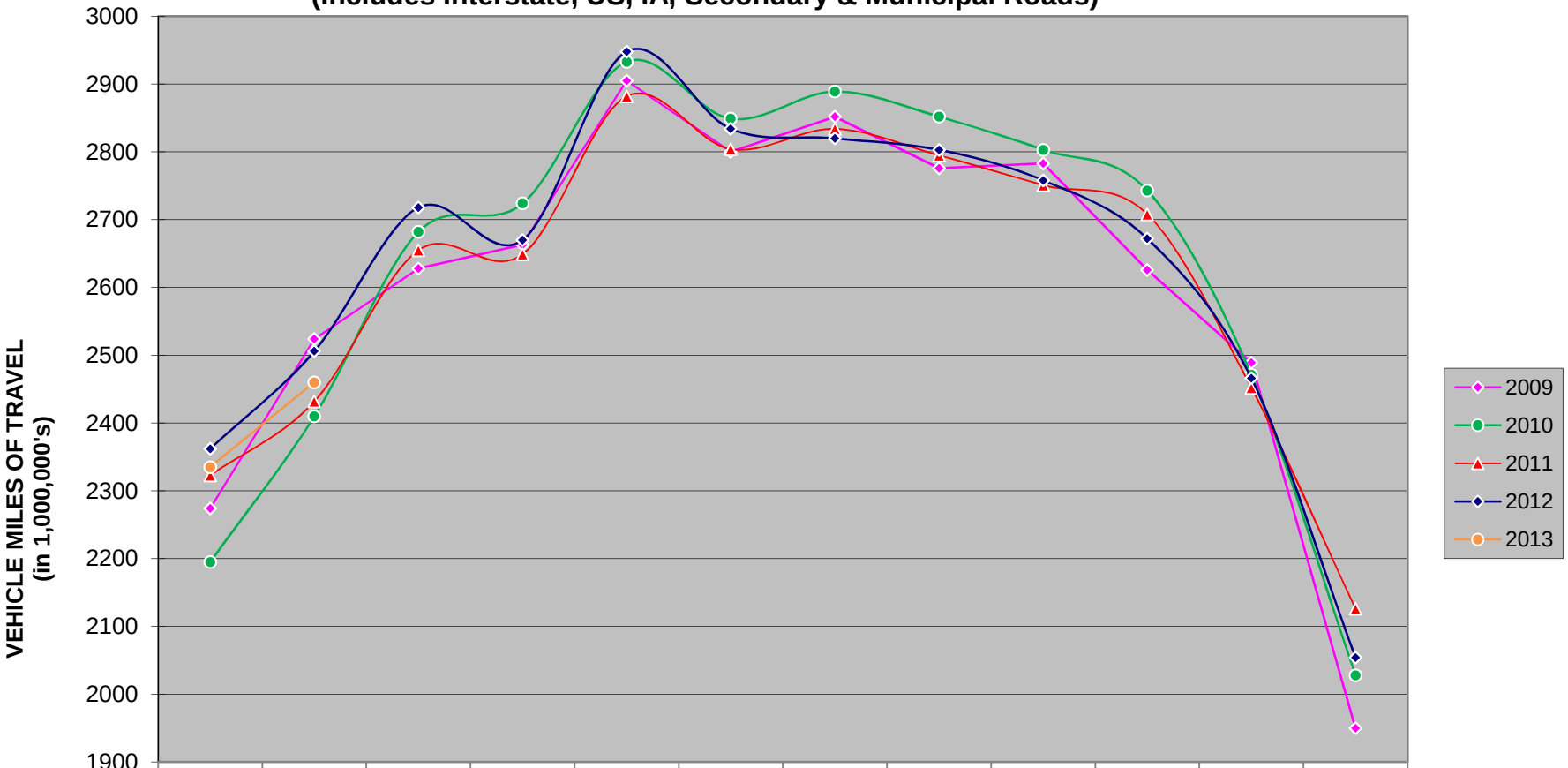

	JAN	FEB	MAR	APR	MAY	JUN	JUL	AUG	SEP	OCT	NOV	DEC
2009	2274	2524	2628	2663	2905	2800	2852	2776	2783	2626	2489	1950
2010	2195	2410	2682	2724	2933	2849	2889	2852	2803	2743	2471	2028
2011	2323	2432	2655	2649	2882	2804	2834	2795	2751	2708	2452	2126
2012	2362	2506	2718	2670	2948	2834	2820	2803	2758	2672	2466	2054
2013	2335	2460										