AUTOMATIC TRAFFIC RECORDER

MONTHLY REPORT

SEPTEMBER 2015

PREPARED BY

OFFICE OF SYSTEMS PLANNING

IN COOPERATION WITH

UNITED STATES DEPARTMENT OF TRANSPORTATION

FEDERAL HIGHWAY ADMINISTRATION

TELEPHONE

515/239-1526

TABLE OF CONTENTS

Summary 3

Automatic Traffic Location Map 4

Monthly Traffic Variations
2015 vs 2014 5

Comparison of Estimated Vehicle
Miles by System 6

Vehicle Miles of Travel 7

Individual Recorder Data . . . . . 8 - 27

Monthly Interstate & Primary VMT 28

Monthly Interstate VMT 29

Monthly US & IA Route VMT 30

Monthly Total State VMT 31

TRAFFIC VOLUME VARIATIONS
ON THE
IOWA ROAD SYSTEM

	SEPTEMBER 2015	COMPARED TO	SEPTEMBER 2014	YEAR TO DATE 2015 / 2014
RURAL				
	INTERSTATE		5.5%	4.1%
	PRIMARY		3.9%	4.1%
	SECONDARY		-1.0%	1.7%
SUBTOTAL			**2.9%**	**3.4%**
MUNICIPAL				
	INTERSTATE		1.2%	3.5%
	PRIMARY		-0.3%	1.5%
	STREETS		2.3%	2.9%
SUBTOTAL			**1.4%**	**2.6%**
STATE TOTAL			**2.3%**	**3.1%**

Data collected at the 169 continuous automatic traffic recorder locations shown on the following pages were utilized to compute the above percentages. The rural, municipal and state totals were weighted based on estimated vehicle miles of travel.

AUTOMATIC TRAFFIC RECORDER LOCATIONS

JANUARY 1, 2015

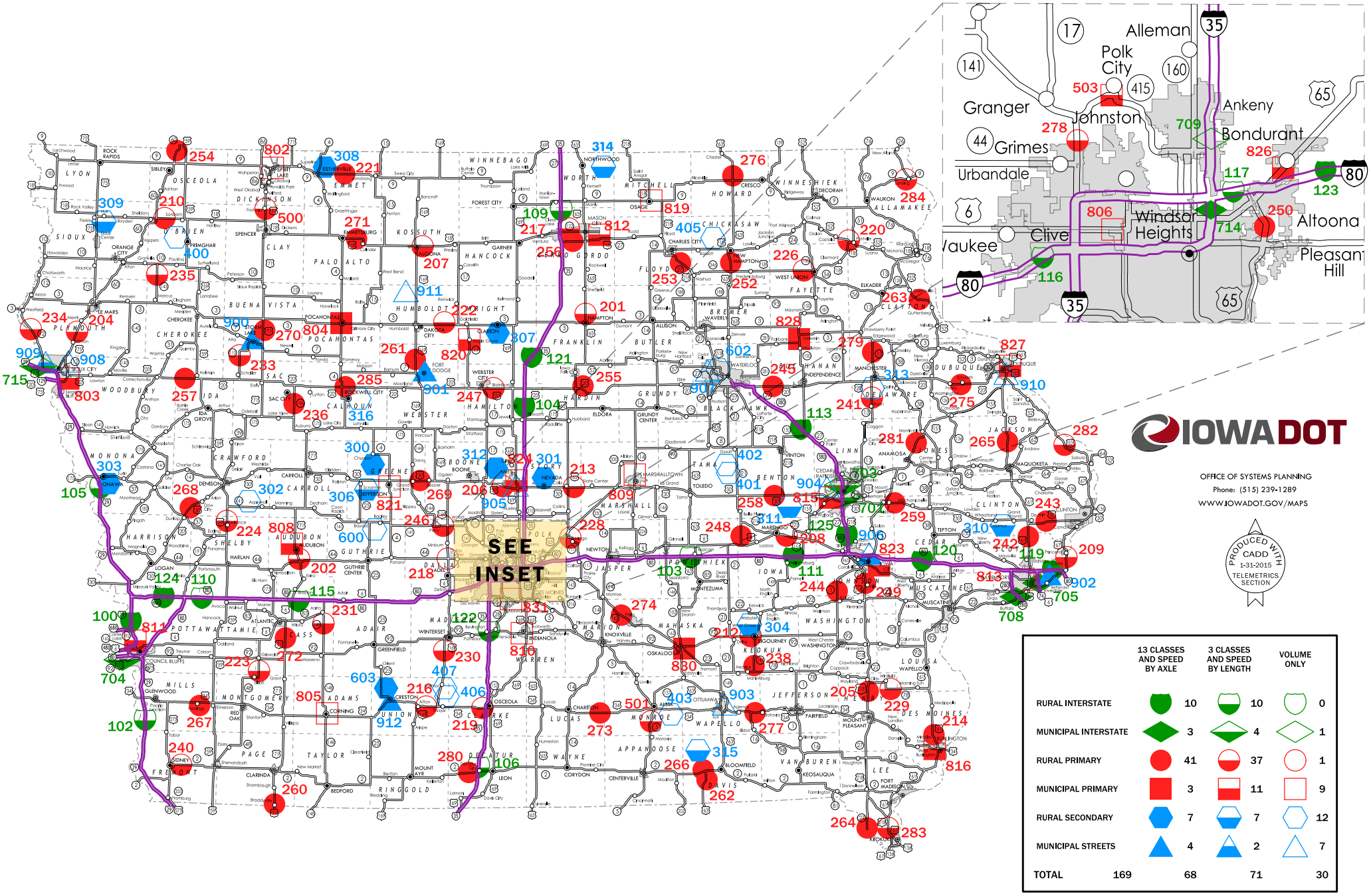

MONTHLY TRAFFIC VARIATIONS

2015 vs 2014

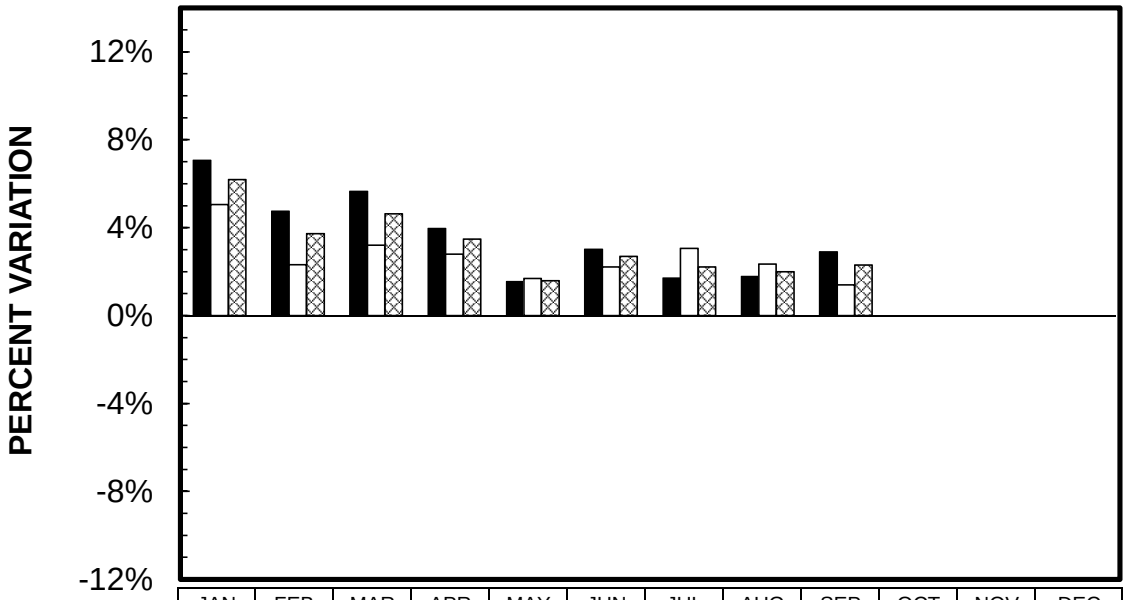

	JAN	FEB	MAR	APR	MAY	JUN	JUL	AUG	SEP	OCT	NOV	DEC
RURAL	7.06%	4.75%	5.65%	3.96%	1.54%	3.01%	1.70%	1.77%	2.90%			
MUNICIPAL	5.05%	2.32%	3.21%	2.80%	1.68%	2.21%	3.06%	2.34%	1.40%			
STATE TOTAL	6.20%	3.73%	4.64%	3.49%	1.60%	2.70%	2.21%	2.00%	2.30%			

CUMULATIVE MONTHLY TRAFFIC VARIATIONS

2015 vs 2014

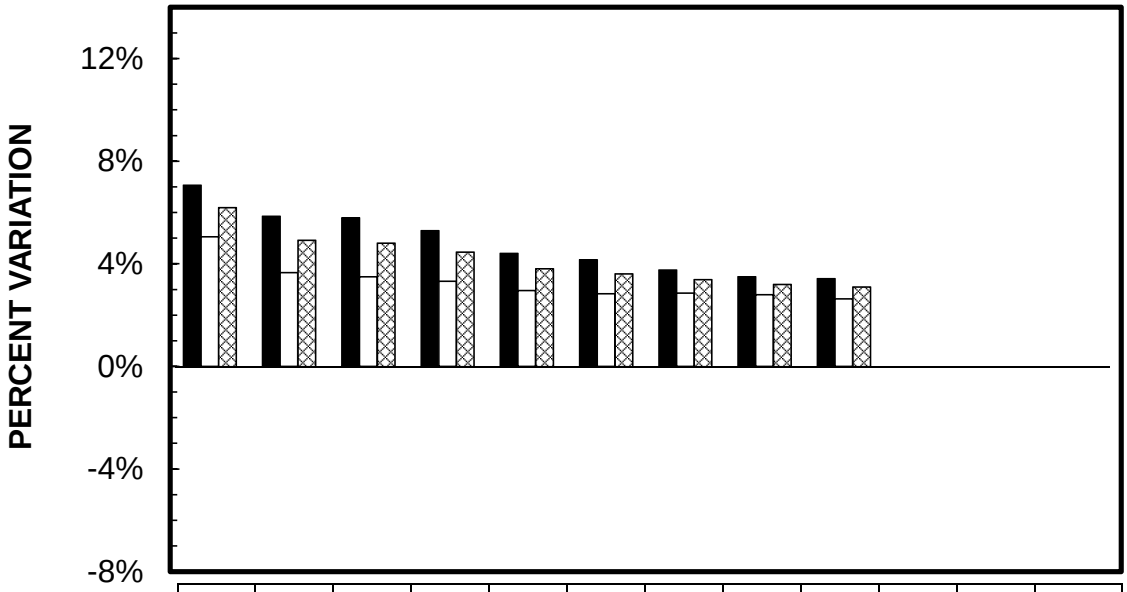

	JAN	FEB	MAR	APR	MAY	JUN	JUL	AUG	SEP	OCT	NOV	DEC
RURAL	7.06%	5.86%	5.78%	5.29%	4.41%	4.15%	3.75%	3.49%	3.42%			
MUNICIPAL	5.05%	3.65%	3.49%	3.31%	2.96%	2.83%	2.86%	2.79%	2.63%			
STATE TOTAL	6.20%	4.92%	4.82%	4.46%	3.81%	3.61%	3.39%	3.21%	3.10%			

COMPARISON OF ESTIMATED VMT BY SYSTEM (IN 1,000,000's)

	JAN	%dif	FEB	%dif	MAR	%dif	APR	%dif	MAY	%dif	JUN	%dif	JUL	%dif	AUG	%dif	SEP	%dif	OCT	%dif	NOV	%dif	DEC	%dif	CUMULATIVE	%dif
RURAL INTERSTATE																										
2015	383	7.0%	402	6.3%	447	5.7%	444	3.5%	502	3.3%	518	3.4%	561	2.7%	535	1.5%	479	5.5%							4271	4.1%
2014	358		378		423		429		486		501		546		527		454								4102	
RURAL PRIMARY																										
2015	640	6.7%	669	4.9%	753	5.3%	765	4.8%	825	2.5%	811	4.1%	823	2.7%	785	2.6%	792	3.9%							6863	4.1%
2014	600		638		715		730		805		779		801		765		762								6595	
RURAL SECONDARY																										
2015	388	7.8%	428	3.1%	463	6.2%	471	3.1%	518	-1.5%	487	0.8%	474	-1.3%	464	0.7%	505	-1.0%							4198	1.7%
2014	360		415		436		457		526		483		480		461		510								4128	
RURAL SUBTOTAL																										
2015	1411	7.1%	1499	4.8%	1663	5.7%	1680	4.0%	1845	1.5%	1816	3.0%	1858	1.7%	1784	1.8%	1776	2.9%							15332	3.4%
2014	1318		1431		1574		1616		1817		1763		1827		1753		1726								14825	
MUNICIPAL INTERSTATE																										
2015	221	7.3%	232	6.4%	251	5.0%	240	3.9%	251	2.4%	254	2.4%	239	1.7%	256	2.4%	244	1.2%							2188	3.5%
2014	206		218		239		231		245		248		235		250		241								2113	
MUNICIPAL PRIMARY																										
2015	288	6.3%	283	2.9%	316	3.3%	306	1.7%	344	0.0%	338	0.6%	346	0.9%	323	-0.9%	304	-0.3%							2848	1.5%
2014	271		275		306		301		344		336		343		326		305								2807	
MUNICIPAL STREETS																										
2015	531	3.5%	545	0.4%	591	2.4%	594	2.9%	614	2.3%	563	3.1%	560	5.1%	601	4.2%	610	2.3%							5209	2.9%
2014	513		543		577		577		600		546		533		577		596								5062	
MUNICIPAL SUBTOTAL																										
2015	1040	5.1%	1060	2.3%	1158	3.2%	1140	2.8%	1209	1.7%	1155	2.2%	1145	3.1%	1180	2.3%	1158	1.4%							10245	2.6%
2014	990		1036		1122		1109		1189		1130		1111		1153		1142								9982	
STATE TOTAL																										
2015	2451	6.2%	2559	3.7%	2821	4.6%	2820	3.5%	3054	1.6%	2971	2.7%	3003	2.2%	2964	2.0%	2934	2.3%							25577	3.1%
2014	2308		2467		2696		2725		3006		2893		2938		2906		2868								24807	

IOWA DEPARTMENT OF TRANSPORTATION
ESTIMATED 2015 VEHICLE MILES OF TRAVEL
(IN 1,000,000's)

MONTH	RURAL				MUNICIPAL				STATE TOTAL
	INTERSTATE	PRIMARY	SECONDARY	TOTAL	INTERSTATE	PRIMARY	SECONDARY	TOTAL	
JANUARY	383	640	388	1411	221	288	531	1040	2451
FEBRUARY	402	669	428	1499	232	283	545	1060	2559
MARCH	447	753	463	1663	251	316	591	1158	2821
APRIL	444	765	471	1680	240	306	594	1140	2820
MAY	502	825	518	1845	251	344	614	1209	3054
JUNE	518	811	487	1816	254	338	563	1155	2971
JULY	561	823	474	1858	239	346	560	1145	3003
AUGUST	535	785	464	1784	256	323	601	1180	2964
SEPTEMBER	479	792	505	1776	244	304	610	1158	2934
OCTOBER									
NOVEMBER									
DECEMBER									
SUBTOTAL	4271	6863	4198	15332	2188	2848	5209	10245	25577

COMPARISON OF THE MONTHLY AVERAGE DAILY TRAFFIC (MADT) FOR 2015 AND 2014
AND ANNUAL AVERAGE DAILY TRAFFIC (AADT)

RURAL INTERSTATE

LOCATION AND STATION NUMBER		JAN. MADT	FEB. MADT	MARCH MADT	APRIL MADT	MAY MADT	JUNE MADT	JULY MADT	AUG. MADT	SEPT. MADT	OCT. MADT	NOV. MADT	DEC. MADT	ANNUAL AADT
I 29 2.0 MI NORTH OF SOUTH JCT. I 680	2015	17344	17701	20429	21494	23569	24623	25442	24179	22985				
HONEY CREEK	2014	16573	17029	18922	20313	22335	22984	23880	22959	21839	21730	20289	19495	**20696**
100-78	%	4.65%	3.95%	7.96%	5.81%	5.52%	7.13%	6.54%	5.31%	5.25%				
I 29 7.0 MI SOUTH OF US 34	2015	10629	10802	13281	13317	14700	15594	16250	14765	14069				
PACIFIC JUNCTION	2014	9557	9362	11820	13891	15451	16407	16901	16129	14413	13866	12810	12149	**13563**
102-65	%	11.22%	15.38%	12.36%	-4.13%	-4.86%	-4.96%	-3.85%	-8.46%	-2.39%				
I 80 7.4 MI EAST OF IA 146	2015	20568	21302	25654	26641	28874	30826	33114	32682	29179				
GRINNELL	2014	19343	20048	24250	25711	28233	30450	31568	32133	28329	27502	26453	24257	**26523**
103-79	%	6.33%	6.25%	5.79%	3.62%	2.27%	1.23%	4.90%	1.71%	3.00%				
I 35 3.0 MI NORTH OF IA 175	2015	17793	18528	21816	22601	24082	25502	26277	26412	24529				
JEWELL	2014	16430	17471	20780	22429	23855	23983	24916	24936	21649	21848	22096	20912	**21775**
104-40	%	8.30%	6.05%	4.99%	0.77%	0.95%	6.33%	5.46%	5.92%	13.30%				
I 29 3.8 MI SOUTH OF IA 175	2015	10902	10988	12870	13297	15149	16122	17454	16372	14864				
ONAWA	2014	9874	10322	11788	12624	14219	15042	16331	15452	13928	13819	13242	11165	**13150**
105-67	%	10.41%	6.45%	9.18%	5.33%	6.54%	7.18%	6.88%	5.95%	6.72%				
I 35 1.5 MI NORTH OF IA 2	2015	10708	10788	13796	13371	14474	14986	16196	14762	13949				
LEON	2014	NO DATA	NO DATA	NO DATA	NO DATA	NO DATA	NO DATA	NO DATA	NO DATA	NO DATA	13575	13555	12032	**NO AADT**
106-27	%													
I 35 3.0 MI NORTH OF CO RD B20	2015	15309	15743	18753	19969	21109	23338	24363	23143	20845				
HANLONTOWN	2014	14051	14334	18017	18965	20372	22655	24011	23129	19973	19712	18782	17887	**19324**
109-17	%	8.95%	9.83%	4.09%	5.29%	3.62%	3.01%	1.47%	0.06%	4.37%				
I 80 1.5 MI WEST OF CO RD M16	2015	18459	18592	22564	23336	25730	28491	29423	29522	26724				
SHELBY	2014	17444	18102	21433	22649	25134	27896	28838	28406	25037	24227	22036	20999	**23517**
110-78	%	5.82%	2.71%	5.28%	3.03%	2.37%	2.13%	2.03%	3.93%	6.74%				
I 80 2.0 MI EAST OF IA 149	2015	24622	25491	30179	31789	34307	36494	37881	37996	34696				
WILLIAMSBURG	2014	23146	24041	28646	30187	32903	35377	36671	37559	33132	32420	31310	29129	**31210**
111-48	%	6.38%	6.03%	5.35%	5.31%	4.27%	3.16%	3.30%	1.16%	4.72%				
I 380 3.8 MI NORTH OF IA 150	2015	13433	13981	15948	16789	17582	18324	18781	18289	17637				
BRANDON	2014	12515	13190	15335	16336	17054	17715	18288	18083	17302	16935	16248	15236	**16186**
113-06	%	7.34%	6.00%	4.00%	2.77%	3.10%	3.44%	2.70%	1.14%	1.94%				
I 80 2.0 MI EAST OF US 71	2015	15777	15798	19906	20337	22614	25167	26396	25963	23306				
ATLANTIC	2014	14361	14630	18339	19416	21710	23956	24928	24331	21329	20627	19486	18239	**20113**
115-15	%	9.86%	7.98%	8.54%	4.74%	4.16%	5.06%	5.89%	6.71%	9.27%				

COMPARISON OF THE MONTHLY AVERAGE DAILY TRAFFIC (MADT) FOR 2015 AND 2014
AND ANNUAL AVERAGE DAILY TRAFFIC (AADT)

RURAL INTERSTATE

LOCATION AND STATION NUMBER		JAN. MADT	FEB. MADT	MARCH MADT	APRIL MADT	MAY MADT	JUNE MADT	JULY MADT	AUG. MADT	SEPT. MADT	OCT. MADT	NOV. MADT	DEC. MADT	ANNUAL AADT
I 80 0.8 MI WEST OF JORDAN CREEK PARKWAY	2015	30903	31471	36371	38417	41185	44084	44596	45356	41703				
WAUKEE	2014	NO DATA	NO DATA	NO DATA	NO DATA	NO DATA	NO DATA	NO DATA	43400	38421	37743	35726	34636	**NO AADT**
116-25	%								4.51%	8.54%				
I 80 1.8 MI EAST OF EAST JCT. I 35/80/235	2015	65814	69580	74972	75978	79081	82505	81159	79312	NO DATA				
ALTOONA	2014	62436	64953	71718	74439	78577	82326	83073	83689	78196	77755	73030	73286	**75290**
117-77	%	5.41%	7.12%	4.54%	2.07%	0.64%	0.22%	-2.30%	-5.23%					
I 80 1.5 MI EAST OF MIDDLE ROAD	2015	24980	25743	29799	30987	33913	36147	38509	39548	35458				
LECLAIRE	2014	22854	24039	28124	30402	32343	34711	36120	36275	32965	32883	30339	28841	**30825**
119-82	%	9.30%	7.09%	5.96%	1.92%	4.85%	4.14%	6.61%	9.02%	7.56%				
I 80 2.5 MI EAST OF CO RD X40	2015	26805	27766	32374	34177	36878	39455	41152	41526	NO DATA				
TIPTON	2014	25157	26211	30665	32455	35261	37754	39516	41102	35018	35332	32941	30863	**33523**
120-16	%	6.55%	5.93%	5.57%	5.31%	4.59%	4.51%	4.14%	1.03%					
I 35 2.0 MI NORTH OF CO RD R75	2015	11282	11688	14136	14955	16253	17437	18649	17872	16145				
DOWS	2014	10278	10269	13324	14376	15493	16968	18104	17601	15117	14833	14262	13446	**14506**
121-99	%	9.77%	13.82%	6.09%	4.03%	4.91%	2.76%	3.01%	1.54%	6.80%				
I 35 1.0 MI NORTH OF IA 92	2015	NO DATA	NO DATA	NO DATA	NO DATA	NO DATA	NO DATA	NO DATA	NO DATA	22004				
CUMMING	2014	17190	17326	20890	21701	22898	NO DATA	NO DATA	NO DATA	NO DATA	NO DATA	NO DATA	NO DATA	**NO AADT**
122-92	%													
I 80 4.8 MI EAST OF EAST JCT. US 65	2015	NO DATA	NO DATA	NO DATA	NO DATA	NO DATA	NO DATA	NO DATA	NO DATA	NO DATA				
MITCHELLVILLE	2014	27419	28247	33162	34938	37977	40093	NO DATA	NO DATA	NO DATA	NO DATA	NO DATA	NO DATA	**NO AADT**
123-77	%													
I 680 6.4 MI WEST OF I 80	2015	4740	4833	5780	6213	6800	7451	7623	7419	6865				
BEEBEETOWN	2014	4445	4511	5336	5940	6621	7025	7154	7183	6425	6310	5957	5565	**6039**
124-78	%	6.64%	7.14%	8.32%	4.60%	2.70%	6.06%	6.56%	3.29%	6.85%				
I 380 6.0 MI NORTH OF I 80	2015	45048	47638	51466	54042	56703	58278	57122	56554	55439				
NORTH LIBERTY	2014	42846	45774	49248	51803	53298	54469	55813	56263	55096	55028	52068	48729	**51703**
125-52	%	5.14%	4.07%	4.50%	4.32%	6.39%	6.99%	2.35%	0.52%	0.62%				
TOTAL RURAL INTERSTATE	**2015**	**343505**	**356174**	**409927**	**425922**	**457344**	**485754**	**499595**	**536910**	**384444**				
	2014	**321310**	**334286**	**387745**	**411936**	**442859**	**469718**	**486112**	**528630**	**364955**				
	%	6.91%	6.55%	5.72%	3.40%	3.27%	3.41%	2.77%	1.57%	5.34%				

NOTE: Numbers in red denote estimated traffic due to road contruction, inaccurate, or insufficient data. Monthly data for sites without comparable data are not include in TOTAL.

COMPARISON OF THE MONTHLY AVERAGE DAILY TRAFFIC (MADT) FOR 2015 AND 2014
AND ANNUAL AVERAGE DAILY TRAFFIC (AADT)

RURAL PRIMARY

LOCATION AND STATION NUMBER		JAN. MADT	FEB. MADT	MARCH MADT	APRIL MADT	MAY MADT	JUNE MADT	JULY MADT	AUG. MADT	SEPT. MADT	OCT. MADT	NOV. MADT	DEC. MADT	ANNUAL AADT
US 65 2.7 MI NORTH OF IA 3	2015	2486	2577	2807	3001	3078	3208	3065	2955	2979				
HAMPTON	2014	2318	2500	2724	2925	3138	3174	3106	3089	3084	3002	2756	2732	**2879**
201-35	%	7.25%	3.08%	3.05%	2.60%	-1.91%	1.07%	-1.32%	-4.34%	-3.40%				
US 71 2.0 MI NORTH OF IA 44	2015	2982	2943	3460	3594	3671	3792	3740	3609	NO DATA				
HAMLIN	2014	NO DATA	NO DATA	NO DATA	NO DATA	NO DATA	NO DATA	3674	3427	3508	3888	3490	3276	**NO AADT**
202-05	%							1.80%	5.31%					
US 75 3.1 MI NORTH OF CO RD C60	2015	11726	12573	13445	13904	14641	15086	15170	14788	14263				
HINTON	2014	11330	12049	12840	13203	13838	14049	14304	13620	13371	13329	12634	13207	**13148**
204-75	%	3.50%	4.35%	4.71%	5.31%	5.80%	7.38%	6.05%	8.58%	6.67%				
US 218 1.7 MI SOUTH OF IA 78	2015	10323	10888	12575	13020	13495	13771	13960	13556	13814				
SWEDESBURG	2014	9514	9982	11695	12097	12738	13047	13230	13298	12458	12680	12131	12014	**12074**
205-44	%	8.50%	9.08%	7.52%	7.63%	5.94%	5.55%	5.52%	1.94%	10.88%				
US 30 AT BOONE/STORY CO LINE	2015	13215	13788	14267	15364	15225	15744	15505	15795	16234				
NAPIER	2014	12236	12995	13536	14915	14912	15118	15225	15968	16250	15687	14460	13690	**14583**
206-85	%	8.00%	6.10%	5.40%	3.01%	2.10%	4.14%	1.84%	-1.08%	-0.10%				
US 18 2.2 MI EAST OF US 169	2015	2876	2938	3152	3468	3633	3836	4021	3610	3668				
ALGONA	2014	2752	2926	3108	3346	3532	3610	3812	3616	3657	3484	3281	3205	**3361**
207-55	%	4.51%	0.41%	1.42%	3.65%	2.86%	6.26%	5.48%	-0.17%	0.30%				
US 6 3.0 MI EAST OF CO V66	2015	2761	2817	3190	3384	3623	3595	3612	3561	3514				
MARENGO	2014	2631	2736	3057	3334	3543	3540	3494	3381	3119	3153	3117	3068	**3181**
208-48	%	4.94%	2.96%	4.35%	1.50%	2.26%	1.55%	3.38%	5.32%	12.66%				
US 67 1.5 MI SOUTH OF CO RD F45	2015	3440	3534	3893	4292	4384	4506	4569	4573	4414				
PRINCETON	2014	3308	3556	3912	4150	4225	4571	4411	4574	4458	4418	3713	3741	**4087**
209-82	%	3.99%	-0.62%	-0.49%	3.42%	3.76%	-1.42%	3.58%	-0.02%	-0.99%				
US 18 2.4 MI EAST OF IA 60	2015	3655	3826	4033	4416	4481	4634	4765	4525	4803				
SHELDON	2014	3542	3766	3904	4195	4387	4313	4255	4186	4564	4214	3818	3781	**4077**
210-71	%	3.19%	1.59%	3.30%	5.27%	2.14%	7.44%	11.99%	8.10%	5.24%				

COMPARISON OF THE MONTHLY AVERAGE DAILY TRAFFIC (MADT) FOR 2015 AND 2014
AND ANNUAL AVERAGE DAILY TRAFFIC (AADT)

RURAL PRIMARY

LOCATION AND STATION NUMBER		JAN. MADT	FEB. MADT	MARCH MADT	APRIL MADT	MAY MADT	JUNE MADT	JULY MADT	AUG. MADT	SEPT. MADT	OCT. MADT	NOV. MADT	DEC. MADT	ANNUAL AADT
IA 92 0.6 MI WEST OF CO RD V45	2015	2085	2178	2392	2634	2789	2714	2722	2809	2769				
SIGOURNEY	2014	2015	2117	2336	2530	2805	2699	2697	2793	2680	2594	2410	2334	**2501**
212-54	%	3.47%	2.88%	2.40%	4.11%	-0.57%	0.56%	0.93%	0.57%	3.32%				
US 30 1.8 MI EAST 0F US 65	2015	5446	5638	6137	6689	6896	7040	6869	7038	7576				
COLO	2014	4894	5194	5699	6227	6611	6725	6620	6882	7069	6836	6290	5925	**6248**
213-85	%	11.28%	8.55%	7.69%	7.42%	4.31%	4.68%	3.76%	2.27%	7.17%				
US 61 3.8 MI NORTH OF US 34	2015	5873	6082	6789	7186	7248	7454	7300	7167	7095				
BURLINGTON	2014	5511	5742	6438	6953	7191	7316	7075	6950	7055	7039	6498	6509	**6690**
214-29	%	6.57%	5.92%	5.45%	3.35%	0.79%	1.89%	3.18%	3.12%	0.57%				
US 34/169 2.5 MI EAST OF WEST JCT US 169	2015	3250	3262	3599	3792	3926	4022	3892	3922	4009				
AFTON	2014	3156	3228	3460	3735	3932	4114	3894	3813	3791	3779	3574	3458	**3661**
216-88	%	2.98%	1.05%	4.02%	1.53%	-0.15%	-2.24%	-0.05%	2.86%	5.75%				
IA 122 2.5 MI EAST OF I 35	2015	12316	12613	13161	13982	14443	15013	14547	13665	13497				
CLEAR LAKE	2014	11251	12425	12736	13494	14211	14650	15079	14656	13702	13764	13336	13674	**13582**
217-17	%	9.47%	1.51%	3.34%	3.62%	1.63%	2.48%	-3.53%	-6.76%	-1.50%				
IA 44 0.2 MI WEST OF US 169	2015	2962	2942	3319	3698	4005	4144	NO DATA	NO DATA	3833				
ADEL	2014	2726	2792	3104	3624	4099	4044	4197	3995	3733	3721	3375	3323	**3561**
218-25	%	8.66%	5.37%	6.93%	2.04%	-2.29%	2.47%			2.68%				
US 34 1.0 MI WEST OF I 35	2015	4050	4107	4463	4727	4890	4987	4916	4906	5003				
OSCEOLA	2014	4087	4191	4412	4723	4861	4922	4792	4798	4843	4704	4412	4324	**4589**
219-20	%	-0.91%	-2.00%	1.16%	0.08%	0.60%	1.32%	2.59%	2.25%	3.30%				
US 52 1.0 MI NORTH OF US 18	2015	1291	1288	1406	1616	1720	1636	1603	NO DATA	NO DATA				
POSTVILLE	2014	1144	1248	1411	1561	1707	1704	1599	1649	1622	1673	1493	1384	**1516**
220-03	%	12.85%	3.21%	-0.35%	3.52%	0.76%	-3.99%	0.25%						
IA 9 2.5 MI WEST OF CO RD N52	2015	1366	1370	1518	1672	1720	1817	1892	1743	1782				
ARMSTRONG	2014	1252	1359	1442	1577	1717	1763	1899	1787	1766	1798	1568	1429	**1613**
221-32	%	9.11%	0.81%	5.27%	6.02%	0.17%	3.06%	-0.37%	-2.46%	0.91%				
IA 3 0.1 MI WEST OF CO RD P66	2015	NO DATA	NO DATA	NO DATA	NO DATA	NO DATA	NO DATA	NO DATA	NO DATA	NO DATA				
HUMBOLDT	2014	1471	1543	1643	1718	1789	NO DATA	1785	1836	1891	NO DATA	NO DATA	NO DATA	**NO AADT**
222-46	%													

COMPARISON OF THE MONTHLY AVERAGE DAILY TRAFFIC (MADT) FOR 2015 AND 2014
AND ANNUAL AVERAGE DAILY TRAFFIC (AADT)

RURAL PRIMARY

LOCATION AND STATION NUMBER		JAN. MADT	FEB. MADT	MARCH MADT	APRIL MADT	MAY MADT	JUNE MADT	JULY MADT	AUG. MADT	SEPT. MADT	OCT. MADT	NOV. MADT	DEC. MADT	ANNUAL AADT
IA 48 4.0 MI SOUTH OF IA 92	2015	1097	1070	1220	1288	1302	1310	1196	1253	1244				
GRISWOLD	2014	1049	1047	1169	1243	1359	1278	1219	1233	1277	1306	1213	1153	**1212**
223-15	%	4.58%	2.20%	4.36%	3.62%	-4.19%	2.50%	-1.89%	1.62%	-2.58%				
US 59 0.5 MI SOUTH OF CO RD F16	2015	2309	2293	2583	2757	2872	2968	2941	2942	2858				
DEFIANCE	2014	2256	2323	2455	2721	2869	2850	2825	2838	2724	2752	2573	2513	**2642**
224-83	%	2.35%	-1.29%	5.21%	1.32%	0.10%	4.14%	4.11%	3.66%	4.92%				
US 18 3.8 MI EAST OF CO RD W14	2015	2006	2047	2249	2566	2683	2814	2756	2746	2675				
WEST UNION	2014	1816	2021	2161	2438	2702	2720	2693	2699	2636	2669	2344	2197	**2425**
226-33	%	10.46%	1.29%	4.07%	5.25%	-0.70%	3.46%	2.34%	1.74%	1.48%				
IA 117 2.5 MI SOUTH OF US 65	2015	740	728	856	995	1009	1004	1028	1035	1052				
MINGO	2014	692	733	822	940	897	893	913	857	846	875	861	832	**847**
228-50	%	6.94%	-0.68%	4.14%	5.85%	12.49%	12.43%	12.60%	20.77%	24.35%				
IA 78 1.2 MI WEST OF CO RD X23	2015	651	649	729	841	855	841	784	777	806				
WINFIELD	2014	625	653	727	819	879	831	797	826	875	873	759	713	**781**
229-44	%	4.16%	-0.61%	0.28%	2.69%	-2.73%	1.20%	-1.63%	-5.93%	-7.89%				
US 169 3.5 MI SOUTH OF SOUTH JCT IA 92	2015	1438	1370	1611	1742	1794	1793	1735	1718	1784				
WINTERSET	2014	1327	1340	1479	1691	1939	NO DATA	NO DATA	NO DATA	1825	1806	1694	1597	**NO AADT**
230-61	%	8.36%	2.24%	8.92%	3.02%	-7.48%				-2.25%				
IA 148 9.3 MI NORTH OF IA 92	2015	711	671	799	878	900	913	913	955	937				
ANITA	2014	664	649	741	820	876	874	871	880	895	932	819	796	**818**
231-15	%	7.08%	3.39%	7.83%	7.07%	2.74%	4.46%	4.82%	8.52%	4.69%				
IA 110 1.5 MI SOUTH OF CO RD C65	2015	1171	1194	1256	1333	1375	1413	1409	1352	1363				
SCHALLER	2014	1128	1177	1190	1261	1372	1523	1471	1426	1429	1378	1270	1242	**1322**
233-11	%	3.81%	1.44%	5.55%	5.71%	0.22%	-7.22%	-4.21%	-5.19%	-4.62%				
IA 12 2.5 MI NORTH OF CO RD K18	2015	1061	1076	1225	1307	1326	1408	1302	1264	1298				
AKRON	2014	1097	1124	1185	1289	1398	1361	1276	1238	1345	1331	1179	1157	**1248**
234-75	%	-3.28%	-4.27%	3.38%	1.40%	-5.15%	3.45%	2.04%	2.10%	-3.49%				
IA 143 3.4 MI SOUTH OF IA 10	2015	783	815	890	896	929	930	904	NO DATA	NO DATA				
MARCUS	2014	723	807	818	905	925	922	955	968	979	994	889	844	**894**
235-71	%	8.30%	0.99%	8.80%	-0.99%	0.43%	0.87%	-5.34%						

COMPARISON OF THE MONTHLY AVERAGE DAILY TRAFFIC (MADT) FOR 2015 AND 2014
AND ANNUAL AVERAGE DAILY TRAFFIC (AADT)

RURAL PRIMARY

LOCATION AND STATION NUMBER		JAN. MADT	FEB. MADT	MARCH MADT	APRIL MADT	MAY MADT	JUNE MADT	JULY MADT	AUG. MADT	SEPT. MADT	OCT. MADT	NOV. MADT	DEC. MADT	ANNUAL AADT
IA 196 3.0 MI SOUTH OF US 20	2015	1054	1044	1147	NO DATA	NO DATA	NO DATA	NO DATA	NO DATA	NO DATA				
SAC CITY	2014	940	990	1059	1188	1283	1285	1238	1272	1329	1316	1197	1136	**1186**
236-81	%	12.13%	5.45%	8.31%										
IA 149 2.1 MI NORTH OF IA 78	2015	1056	1104	1210	1318	1301	1279	1248	1238	1293				
MARTINSBURG	2014	969	999	1097	1216	1240	1190	1199	1174	1230	1235	1160	1134	**1154**
238-54	%	8.98%	10.51%	10.30%	8.39%	4.92%	7.48%	4.09%	5.45%	5.12%				
IA 2 3.0 MI EAST OF US 275	2015	1779	1744	1928	1983	1972	2065	2083	1981	2082				
SIDNEY	2014	1667	1686	1825	1943	2019	2103	2118	2045	2107	2126	1899	1837	**1948**
240-36	%	6.72%	3.44%	5.64%	2.06%	-2.33%	-1.81%	-1.65%	-3.13%	-1.19%				
IA 13 6.3 MI SOUTH OF US 20	2015	3473	3592	4029	4388	4664	4937	4771	4669	4606				
RYAN	2014	3308	3502	3826	4248	4541	4750	4730	4540	4509	4605	4088	4069	**4226**
241-28	%	4.99%	2.57%	5.31%	3.30%	2.71%	3.94%	0.87%	2.84%	2.15%				
US 61 3.8 MI NORTH OF CO RD F41	2015	14744	15548	16685	17733	18147	18551	18538	18397	17865				
ELDRIDGE	2014	13595	14784	15856	16903	17482	17932	18373	17864	17516	17643	16349	16319	**16718**
242-82	%	8.45%	5.17%	5.23%	4.91%	3.80%	3.45%	0.90%	2.98%	1.99%				
US 30 0.3 MI EAST OF CO RD Z24	2015	NO DATA	9279	9437	9908	9804	9997	9892	9867	9774				
DEWITT	2014	8251	8650	9244	9949	10011	9981	9864	NO DATA	10163	10349	10141	9640	**NO AADT**
243-23	%		7.27%	2.09%	-0.41%	-2.07%	0.16%	0.28%		-3.83%				
IA 1 0.8 MI SOUTH OF CO RD F67	2015	NO DATA	NO DATA	NO DATA	NO DATA	NO DATA	5527	5491	5518	5849				
KALONA	2014	4549	4664	5336	5869	NO DATA	NO DATA	NO DATA	NO DATA	NO DATA	NO DATA	NO DATA	NO DATA	**NO AADT**
244-52	%													
US 20 1.5 MI EAST OF CO RD V62	2015	9059	9501	10195	10905	11330	11789	11931	12104	12195				
JESUP	2014	8340	9159	9880	10632	11059	11318	11550	11474	11324	11388	10462	10205	**10566**
245-07	%	8.62%	3.73%	3.19%	2.57%	2.45%	4.16%	3.30%	5.49%	7.69%				
IA 141 1.0 MI EAST OF WILLIS AVE	2015	8464	8807	9344	9975	10150	10185	NO DATA	NO DATA	9844				
PERRY	2014	7995	8385	8861	9586	10025	9770	9564	9859	9633	9741	9340	9232	**9332**
246-25	%	5.87%	5.03%	5.45%	4.06%	1.25%	4.25%			2.19%				
US 20 3.0 MI EAST OF EAST JCT IA 17	2015	7069	7750	8615	8971	9823	10162	10461	10129	9848				
WEBSTER CITY	2014	6650	7153	8045	8939	9582	9595	10138	9910	9304	9209	9081	8328	**8828**
247-40	%	6.30%	8.35%	7.09%	0.36%	2.52%	5.91%	3.19%	2.21%	5.85%				

COMPARISON OF THE MONTHLY AVERAGE DAILY TRAFFIC (MADT) FOR 2015 AND 2014
AND ANNUAL AVERAGE DAILY TRAFFIC (AADT)

RURAL PRIMARY

LOCATION AND STATION NUMBER		JAN. MADT	FEB. MADT	MARCH MADT	APRIL MADT	MAY MADT	JUNE MADT	JULY MADT	AUG. MADT	SEPT. MADT	OCT. MADT	NOV. MADT	DEC. MADT	ANNUAL AADT
IA 21 2.8 MI NORTH OF US 6	2015	923	951	1077	1219	1301	1302	1229	1232	1235				
BELLE PLAINE	2014	885	929	1026	1182	1224	1183	1191	1196	1183	1198	1080	1021	**1108**
248-48	%	4.29%	2.37%	4.97%	3.13%	6.29%	10.06%	3.19%	3.01%	4.40%				
US 218 3.5 MI SOUTH OF IA 921	2015	17747	18459	20394	21189	21593	21924	21923	21708	21549				
HILLS	2014	16436	17473	19574	20243	21429	22314	22803	22317	21416	21226	20232	20206	**20472**
249-52	%	7.98%	5.64%	4.19%	4.67%	0.77%	-1.75%	-3.86%	-2.73%	0.62%				
US 65 1.5 MI NORTH OF IA 163	2015	22473	23544	25197	27612	28280	29641	28854	31480	28118				
PLEASANT HILL	2014	20930	21830	23596	25848	27159	27706	27377	29671	26953	26768	24936	24417	**25599**
250-77	%	7.37%	7.85%	6.79%	6.82%	4.13%	6.98%	5.40%	6.10%	4.32%				
US 18/63 0.5 MI SOUTH OF CO RD B54	2015	4877	4781	5304	5747	5842	6235	5955	6078	5921				
NEW HAMPTON	2014	4157	4464	5081	5446	5819	5926	5942	5955	5710	5800	5306	5146	**5396**
252-19	%	17.32%	7.10%	4.39%	5.53%	0.40%	5.21%	0.22%	2.07%	3.70%				
US 218 3.5 MI SOUTH OF CO RD T64	2015	7413	7728	8864	9507	9960	10791	11004	10353	9843				
CHARLES CITY	2014	6693	7107	8463	9103	9693	10335	10748	10381	9598	9395	8862	8514	**9074**
253-34	%	10.76%	8.74%	4.74%	4.44%	2.75%	4.41%	2.38%	-0.27%	2.55%				
IA 60 4.1 MI NORTH OF IA 9	2015	2921	3100	3540	3678	3947	4235	4300	4093	4060				
SIBLEY	2014	2660	2910	3221	3489	3740	3797	4059	3900	3737	3638	3385	3276	**3484**
254-72	%	9.81%	6.53%	9.90%	5.42%	5.53%	11.54%	5.94%	4.95%	8.64%				
US 20 1.0 MI EAST OF US 65	2015	7111	7501	8585	9158	9634	9902	10060	10183	9917				
IOWA FALLS	2014	6728	7248	8196	9035	9543	9477	9818	9882	9442	9299	9282	8358	**8859**
255-42	%	5.69%	3.49%	4.75%	1.36%	0.95%	4.48%	2.46%	3.05%	5.03%				
US 18 3.3 MI EAST OF I 35	2015	6320	6588	7505	8322	8729	9572	9932	9371	8756				
MASON CITY	2014	5719	6137	7165	7834	8404	9018	9605	9372	8316	8135	7769	7338	**7901**
256-17	%	10.51%	7.35%	4.75%	6.23%	3.87%	6.14%	3.40%	-0.01%	5.29%				
US 20 3.6 MI WEST OF WEST JCT US 59	2015	3053	3180	3475	3677	3795	3889	3930	3910	3797				
HOLSTEIN	2014	2801	2994	3212	3412	3761	NO DATA	3975	3973	3780	3773	3665	3427	**NO AADT**
257-47	%	9.00%	6.21%	8.19%	7.77%	0.90%		-1.13%	-1.59%	0.45%				
US 30 0.6 MI EAST OF CO RD V66	2015	5912	6301	6952	7427	7781	8042	8078	8259	8272				
BLAIRSTOWN	2014	5416	5710	6416	7035	7390	7240	7398	7660	7429	7287	6861	6669	**6876**
258-06	%	9.16%	10.35%	8.35%	5.57%	5.29%	11.08%	9.19%	7.82%	11.35%				

COMPARISON OF THE MONTHLY AVERAGE DAILY TRAFFIC (MADT) FOR 2015 AND 2014
AND ANNUAL AVERAGE DAILY TRAFFIC (AADT)

RURAL PRIMARY

LOCATION AND STATION NUMBER		JAN. MADT	FEB. MADT	MARCH MADT	APRIL MADT	MAY MADT	JUNE MADT	JULY MADT	AUG. MADT	SEPT. MADT	OCT. MADT	NOV. MADT	DEC. MADT	ANNUAL AADT
US 30 3.5 MI EAST OF IA 1	2015	4909	5053	5656	6038	6176	6168	6133	6090	6080				
LISBON	2014	4492	4828	5288	5782	6029	6043	6037	5987	5887	5887	5458	5456	**5598**
259-16	%	9.28%	4.66%	6.96%	4.43%	2.44%	2.07%	1.59%	1.72%	3.28%				
US 71 0.6 MI SOUTH OF CO RD J64	2015	NO DATA	NO DATA	NO DATA	NO DATA	NO DATA	2620	2544	2484	2510				
BRADDYVILLE	2014	2010	2021	2255	2424	2539	2453	NO DATA	NO DATA	NO DATA	NO DATA	NO DATA	NO DATA	**NO AADT**
260-73	%						6.81%							
US 169 2.3 MI NORTH OF CO RD D14	2015	4851	5116	5387	5825	6019	6154	6203	6110	6303				
FORT DODGE	2014	5145	5284	5275	5622	5854	5822	5971	5991	6132	5944	5531	5572	**5679**
261-94	%	-5.71%	-3.18%	2.12%	3.61%	2.82%	5.70%	3.89%	1.99%	2.79%				
US 63 1.6 MI SOUTH OF IA 2	2015	1888	1892	2177	2284	2416	2584	2663	2467	2459				
BLOOMFIELD	2014	1726	1806	2098	2277	2409	2539	2652	2481	2385	2314	2252	2118	**2255**
262-26	%	9.39%	4.76%	3.77%	0.31%	0.29%	1.77%	0.41%	-0.56%	3.10%				
US 52 0.3 MI EAST OF CO RD X47	2015	2013	2057	2269	2487	2673	2736	2706	2682	2730				
GARNAVILLO	2014	1724	1917	2182	2361	2655	2682	2793	2706	2701	2688	2290	2212	**2409**
263-22	%	16.76%	7.30%	3.99%	5.34%	0.68%	2.01%	-3.11%	-0.89%	1.07%				
IA 27 3.0 MI SOUTH OF CO RD W62	2015	NO DATA	NO DATA	6866	6361	6731	7016	7484	6743	6727				
ARGYLE	2014	4706	4787	6208	6116	6577	6900	7206	NO DATA	6196	6511	6211	5738	**NO AADT**
264-56	%			10.60%	4.01%	2.34%	1.68%	3.86%		8.57%				
US 61 1.0 MI NORTH OF CO RD E17	2015	NO DATA	NO DATA	NO DATA	NO DATA	NO DATA	8757	9140	8712	8407				
MAQUOKETA	2014	NO DATA	NO DATA	NO DATA	NO DATA	NO DATA	NO DATA	NO DATA	NO DATA	NO DATA	NO DATA	NO DATA	NO DATA	**NO AADT**
265-49	%													
IA 2 0.8 MI WEST OF US 63	2015	1406	1417	1658	1836	1854	1882	1805	1767	1863				
WEST GROVE	2014	1333	1349	1488	1645	1792	1752	1796	1737	1775	1717	1553	1496	**1619**
266-26	%	5.48%	5.04%	11.42%	11.61%	3.46%	7.42%	0.50%	1.73%	4.96%				
US 34 3.0 MI WEST OF US 59	2015	3546	3593	4050	4333	4519	4606	4507	4653	4744				
EMERSON	2014	3737	3848	4044	4290	4557	4448	4352	4251	4405	4324	3884	3803	**4162**
267-65	%	-5.11%	-6.63%	0.15%	1.00%	-0.83%	3.55%	3.56%	9.46%	7.70%				
US 30 4 MI WEST OF CO RD M14	2015	2709	2697	3019	3271	3399	3416	3397	3356	3293				
DOW CITY	2014	2617	2672	2880	3114	3339	3270	3295	3236	3224	3179	2967	2974	**3064**
268-24	%	3.52%	0.94%	4.83%	5.04%	1.80%	4.46%	3.10%	3.71%	2.14%				

COMPARISON OF THE MONTHLY AVERAGE DAILY TRAFFIC (MADT) FOR 2015 AND 2014
AND ANNUAL AVERAGE DAILY TRAFFIC (AADT)

RURAL PRIMARY

LOCATION AND STATION NUMBER		JAN. MADT	FEB. MADT	MARCH MADT	APRIL MADT	MAY MADT	JUNE MADT	JULY MADT	AUG. MADT	SEPT. MADT	OCT. MADT	NOV. MADT	DEC. MADT	ANNUAL AADT
US 30 3.6 MI EAST OF IA 144	2015	3726	3805	4077	4379	4655	4915	4807	4936	5014				
GRAND JUNCTION	2014	3447	3598	3933	4381	4511	4591	4549	4689	4643	4499	4238	4188	**4272**
269-37	%	8.09%	5.75%	3.66%	-0.05%	3.19%	7.06%	5.67%	5.27%	7.99%				
US 71 3.6 MI SOUTH OF IA 3	2015	2590	2622	2814	3023	3249	3263	3421	3555	3551				
STORM LAKE	2014	2326	2506	2633	2832	3221	3443	3679	3453	3424	2971	2911	2725	**3010**
270-11	%	11.35%	4.63%	6.87%	6.74%	0.87%	-5.23%	-7.01%	2.95%	3.71%				
US 18 4.3 MI EAST OF IA 4	2015	2536	2544	2880	3061	3251	3557	3700	3410	3520				
EMMETSBURG	2014	2441	2652	2839	3119	3417	3574	3839	3477	3494	3178	2726	2688	**3120**
271-74	%	3.89%	-4.07%	1.44%	-1.86%	-4.86%	-0.48%	-3.62%	-1.93%	0.74%				
US 71 5.2 MI SOUTH OF WEST JCT US 6	2015	2021	2068	2233	2379	2465	2553	2489	2501	2541				
ATLANTIC	2014	1899	2001	2191	2342	2491	2431	2462	2377	2320	2448	2305	2266	**2294**
272-15	%	6.42%	3.35%	1.92%	1.58%	-1.04%	5.02%	1.10%	5.22%	9.53%				
US 34 3.6 MI EAST OF CO RD S56	2015	1887	1860	2158	2240	2351	2447	2456	2451	2425				
RUSSELL	2014	1781	1762	2002	2157	2348	2311	2330	2247	2215	2209	2066	2051	**2123**
273-59	%	5.95%	5.56%	7.79%	3.85%	0.13%	5.88%	5.41%	9.08%	9.48%				
IA 163 2.6 MI WEST OF CO RD G28	2015	9877	10408	11445	12298	13186	12762	12641	13371	12337				
PELLA	2014	9343	9935	10838	11752	12698	NO DATA	12419	13397	11946	11798	11043	10918	**NO AADT**
274-63	%	5.72%	4.76%	5.60%	4.65%	3.84%		1.79%	-0.19%	3.27%				
US 20 0.5 MI WEST OF CENTER AVE	2015	11227	11459	12610	13438	13816	14271	14298	14385	14177				
EPWORTH	2014	10360	11256	12132	13005	13509	13831	13634	13702	13232	12732	12635	12325	**12696**
275-31	%	8.37%	1.80%	3.94%	3.33%	2.27%	3.18%	4.87%	4.98%	7.14%				
US 63 1.5 MI NORTH OF IA 9	2015	2554	2660	3008	3234	3273	3222	3354	3628	3437				
LIME SPRINGS	2014	2259	2384	2865	3004	3248	3359	3512	3790	3529	3252	3022	2926	**3096**
276-45	%	13.06%	11.58%	4.99%	7.66%	0.77%	-4.08%	-4.50%	-4.27%	-2.61%				
US 34 1.1 MI EAST OF IA 16	2015	6480	7248	8478	8846	9117	9320	9079	9327	9191				
AGENCY	2014	6833	7088	8209	8548	8957	9062	8813	9105	8732	8778	8343	8095	**8380**
277-90	%	-5.17%	2.26%	3.28%	3.49%	1.79%	2.85%	3.02%	2.44%	5.26%				
IA 141 0.5 MI NORTH OF IA 44	2015	19842	20169	21932	23706	24829	25905	25281	25630	24743				
GRIMES	2014	18903	18783	20244	20035	23409	24481	24097	24347	23359	23195	21352	20860	**21922**
278-77	%	4.97%	7.38%	8.34%	18.32%	6.07%	5.82%	4.91%	5.27%	5.92%				

COMPARISON OF THE MONTHLY AVERAGE DAILY TRAFFIC (MADT) FOR 2015 AND 2014
AND ANNUAL AVERAGE DAILY TRAFFIC (AADT)

RURAL PRIMARY

LOCATION AND STATION NUMBER		JAN. MADT	FEB. MADT	MARCH MADT	APRIL MADT	MAY MADT	JUNE MADT	JULY MADT	AUG. MADT	SEPT. MADT	OCT. MADT	NOV. MADT	DEC. MADT	ANNUAL AADT
IA 13 1.5 MI NORTH OF CO RD C64	2015	1962	2050	2195	2396	2543	2688	2650	2532	2551				
DUNDEE	2014	1923	2028	2191	2351	2541	2620	2566	2520	2499	2599	2276	2217	**2361**
279-28	%	2.03%	1.08%	0.18%	1.91%	0.08%	2.60%	3.27%	0.48%	2.08%				
IA 2 2.0 MI WEST OF I 35	2015	1155	1087	1232	1343	1391	1424	1390	1351	1371				
LEON	2014	1033	1023	1136	1301	1418	1409	1362	1356	1361	1391	1283	1220	**1274**
280-27	%	11.81%	6.26%	8.45%	3.23%	-1.90%	1.06%	2.06%	-0.37%	0.73%				
US 151 4.4 MI SOUTH OF IA 38	2015	9367	9558	10682	11483	12112	13121	13865	12683	12164				
MONTICELLO	2014	8796	9126	10182	11001	11658	12224	13156	12188	11693	11866	11034	10539	**11122**
281-53	%	6.49%	4.73%	4.91%	4.38%	3.89%	7.34%	5.39%	4.06%	4.03%				
US 52 9.5 MI SOUTH OF IA 62	2015	564	580	694	794	894	1000	NO DATA	925	1019				
BELLEVUE	2014	460	550	669	777	934	1005	1102	1023	981	1030	698	661	**824**
282-49	%	22.61%	5.45%	3.74%	2.19%	-4.28%	-0.50%		-9.58%	3.87%				
US 61/218 0.8 MI SOUTH OF N JCT US 61/218	2015	7750	7864	8399	8716	8795	9158	9013	9299	9117				
KEOKUK	2014	7252	7505	7927	8420	8514	8652	8370	8622	8731	8677	8061	8356	**8257**
283-56	%	6.87%	4.78%	5.95%	3.52%	3.30%	5.85%	7.68%	7.85%	4.42%				
IA 9 1.0 MI WEST OF 6TH ST	2015	1610	1562	1779	2064	2201	2306	2466	2431	2416				
LANSING	2014	1485	1538	1754	1902	2214	2224	2271	2389	2162	2137	1739	1829	**1970**
284-03	%	8.42%	1.56%	1.43%	8.52%	-0.59%	3.69%	8.59%	1.76%	11.75%				
US 20 1.3 MI EAST OF IA 4	2015	4479	4613	5369	5790	6271	6643	6956	6824	6666				
ROCKWELL CITY	2014	3868	4122	4683	5164	5636	5876	6426	6425	6122	5784	5845	5381	**5444**
285-13	%	15.80%	11.91%	14.65%	12.12%	11.27%	13.05%	8.25%	6.21%	8.89%				
US 34 2.0 MI WEST OF I 29	2015	NO DATA	NO DATA	NO DATA	NO DATA	NO DATA	NO DATA	NO DATA	6501	6244				
GLENWOOD	2014	NO DATA	NO DATA	NO DATA	NO DATA	NO DATA	NO DATA	NO DATA	NO DATA	NO DATA	NO DATA	NO DATA	NO DATA	**NO AADT**
286-65	%													
US 20 0.6 MI EAST OF US 75	2015	NO DATA	NO DATA	NO DATA	NO DATA	NO DATA	NO DATA	NO DATA	NO DATA	12412				
LAWTON	2014	NO DATA	NO DATA	NO DATA	NO DATA	NO DATA	NO DATA	NO DATA	NO DATA	NO DATA	NO DATA	NO DATA	NO DATA	**NO AADT**
287-97	%													
TOTAL	**2015**	**337485**	**358818**	**400114**	**425790**	**441481**	**440392**	**442334**	**422095**	**442684**				
	2014	**316116**	**342351**	**380095**	**406057**	**430720**	**423248**	**430661**	**411645**	**425950**				
	%	6.76%	4.81%	5.27%	4.86%	2.50%	4.05%	2.71%	2.54%	3.93%				

NOTE: Numbers in red denote estimated traffic due to road contruction, inaccurate, or insufficient data. Monthly data for sites without comparable data are not include in TOTAL.

COMPARISON OF THE MONTHLY AVERAGE DAILY TRAFFIC (MADT) FOR 2015 AND 2014
AND ANNUAL AVERAGE DAILY TRAFFIC (AADT)

RURAL COUNTY - PAVED

LOCATION AND STATION NUMBER		JAN. MADT	FEB. MADT	MARCH MADT	APRIL MADT	MAY MADT	JUNE MADT	JULY MADT	AUG. MADT	SEPT. MADT	OCT. MADT	NOV. MADT	DEC. MADT	ANNUAL AADT
CO RD P14 2.7 MI NORTH OF CO RD E33	2015	195	185	237	263	252	245	237	242	231				
CHURDAN	2014	179	186	206	251	268	259	252	249	269	305	242	222	**241**
300-37	%	8.94%	-0.54%	15.05%	4.78%	-5.97%	-5.41%	-5.95%	-2.81%	-14.13%				
CO RD S14 0.8 MI SOUTH OF CO RD E29	2015	806	783	912	1039	1045	1087	1065	998	1053				
NEVADA	2014	773	771	838	1015	1093	1087	1061	1004	1047	1083	972	865	**967**
301-85	%	4.27%	1.56%	8.83%	2.36%	-4.39%	0.00%	0.38%	-0.60%	0.57%				
CO RD M55 0.2 MI NORTH OF IA 141	2015	687	669	790	842	868	872	906	847	823				
MANILLA	2014	645	662	767	851	876	833	833	811	848	854	776	763	**793**
302-24	%	6.51%	1.06%	3.00%	-1.06%	-0.91%	4.68%	8.76%	4.44%	-2.95%				
CO RD K45 2.25 MI SOUTH OF IA 175	2015	975	841	998	1104	NO DATA	NO DATA	1183	1158	1119				
ONAWA	2014	943	948	1057	1196	1305	1278	1275	1202	1261	1272	1076	1040	**1155**
303-67	%	3.39%	-11.29%	-5.58%	-7.69%			-7.22%	-3.66%	-11.26%				
CO RD V45 3.5 MI NORTH OF IA 92	2015	538	527	620	691	698	680	677	654	680				
SIGOURNEY	2014	506	528	595	679	698	695	646	639	688	697	608	590	**631**
304-54	%	6.32%	-0.19%	4.20%	1.77%	0.00%	-2.16%	4.80%	2.35%	-1.16%				
CO RD E53 1.75 MI EAST OF IA 25	2015	431	420	531	557	564	593	568	569	573				
SCRANTON	2014	385	388	455	531	569	558	534	529	566	616	476	477	**507**
306-37	%	11.95%	8.25%	16.70%	4.90%	-0.88%	6.27%	6.37%	7.56%	1.24%				
CO RD R38 2.2 MI NORTH OF CO RD C54	2015	1214	1188	1347	1477	NO DATA	NO DATA	1497	NO DATA	1470				
CLARION	2014	1096	1131	1277	1268	1322	1410	1585	1594	NO DATA	NO DATA	1367	1281	**NO AADT**
307-99	%	10.77%	5.04%	5.48%	16.48%			-5.55%						
CO RD N32 1.6 MI NORTH OF IA 9	2015	272	269	327	378	362	381	366	342	371				
ESTHERVILLE	2014	242	NO DATA	302	344	394	384	377	358	381	420	331	304	**NO AADT**
308-32	%	12.40%		8.28%	9.88%	-8.12%	-0.78%	-2.92%	-4.47%	-2.62%				
CO RD K52 1.5 MI SOUTH OF US 18	2015	1135	1142	1280	1357	NO DATA	1270	1309	1318	1445				
HULL	2014	1066	1104	1131	1354	1386	1313	1256	1296	1359	1416	1065	1241	**1249**
309-84	%	6.47%	3.44%	13.17%	0.22%		-3.27%	4.22%	1.70%	6.33%				
CO RD Y52 1.5 MI SOUTH OF US 30	2015	366	378	437	533	580	520	508	NO DATA	549				
GRAND MOUND	2014	346	386	430	532	575	537	539	647	NO DATA	NO DATA	508	475	**NO AADT**
310-23	%	5.78%	-2.07%	1.63%	0.19%	0.87%	-3.17%	-5.75%						

COMPARISON OF THE MONTHLY AVERAGE DAILY TRAFFIC (MADT) FOR 2015 AND 2014
AND ANNUAL AVERAGE DAILY TRAFFIC (AADT)

RURAL COUNTY - PAVED

LOCATION AND STATION NUMBER		JAN. MADT	FEB. MADT	MARCH MADT	APRIL MADT	MAY MADT	JUNE MADT	JULY MADT	AUG. MADT	SEPT. MADT	OCT. MADT	NOV. MADT	DEC. MADT	ANNUAL AADT
CO RD W12 3.5 MI SOUTH OF US 30	2015	630	642	713	810	817	788	750	775	811				
WATKINS	2014	552	621	708	803	822	788	790	784	773	815	746	727	**744**
311-06	%	14.13%	3.38%	0.71%	0.87%	-0.61%	0.00%	-5.06%	-1.15%	4.92%				
CO RD E26 2.7 MI WEST OF CO RD R38	2015	1292	1318	1455	1595	1584	1608	1566	1609	1719				
BOONE	2014	1227	1215	1373	1528	1602	1545	1530	1616	1638	1658	1424	1464	**1481**
312-08	%	5.30%	8.48%	5.97%	4.38%	-1.12%	4.08%	2.35%	-0.43%	4.95%				
CO RD D42 0.2 MI EAST OF IA 13	2015	547	528	607	705	769	831	784	794	752				
MANCHESTER	2014	468	495	558	669	772	808	795	746	768	767	672	630	**679**
313-28	%	16.88%	6.67%	8.78%	5.38%	-0.39%	2.85%	-1.38%	6.43%	-2.08%				
CO RD 105 1.3 MI EAST OF CO RD S56	2015	661	657	727	813	842	872	814	819	842				
NORTHWOOD	2014	543	557	642	727	830	857	821	781	822	806	692	690	**731**
314-98	%	21.73%	17.95%	13.24%	11.83%	1.45%	1.75%	-0.85%	4.87%	2.43%				
CO RD 5.5 MI WEST OF US 63	2015	498	468	597	714	790	848	852	765	778				
DRAKESVILLE	2014	465	445	547	689	773	824	889	752	722	686	575	570	**665**
315-26	%	7.10%	5.17%	9.14%	3.63%	2.20%	2.91%	-4.16%	1.73%	7.76%				
CO RD D36 2.8 MI E OF CO N57	2015	817	840	954	982	1011	1071	1062	1002	884				
ROCKWELL CITY	2014	829	831	910	1012	1052	1059	1106	1053	1037	1016	896	885	**974**
316-13	%	-1.45%	1.08%	4.84%	-2.96%	-3.90%	1.13%	-3.98%	-4.84%	-14.75%				
TOTAL RURAL COUNTY PAVED	**2015**	**11064**	**10586**	**12532**	**13860**	**10182**	**11666**	**14144**	**11892**	**12081**				
	2014	**10265**	**10268**	**11796**	**13449**	**10324**	**11547**	**14289**	**11820**	**12179**				
	%	7.78%	3.10%	6.24%	3.06%	-1.38%	1.03%	-1.01%	0.61%	-0.80%				

NOTE: Numbers in red denote estimated traffic due to road contruction, inaccurate, or insufficient data. Monthly data for sites without comparable data are not include in TOTAL.

COMPARISON OF THE MONTHLY AVERAGE DAILY TRAFFIC (MADT) FOR 2015 AND 2014
AND ANNUAL AVERAGE DAILY TRAFFIC (AADT)

RURAL COUNTY - GRAVEL

LOCATION AND STATION NUMBER		JAN. MADT	FEB. MADT	MARCH MADT	APRIL MADT	MAY MADT	JUNE MADT	JULY MADT	AUG. MADT	SEPT. MADT	OCT. MADT	NOV. MADT	DEC. MADT	ANNUAL AADT
CO RD B30 0.5 MI EAST OF CO RD L48	2015	14	15	20	27	24	23	24	17	26				
PRIMGHAR	2014	17	16	22	18	26	25	24	18	27	38	21	16	**22**
400-71	%	-17.65%	-6.25%	-9.09%	50.00%	-7.69%	-8.00%	0.00%	-5.56%	-3.70%				
LOCAL ROAD 1.80 MI NORTH OF CO RD E36	2015	26	29	34	29	28	28	NO DATA	30	33				
CLUTIER	2014	27	33	38	35	38	31	44	28	39	42	41	27	**35**
401-86	%	-3.70%	-12.12%	-10.53%	-17.14%	-26.32%	-9.68%		7.14%	-15.38%				
LOCAL ROAD .80 MI EAST OF CO RD V18	2015	32	34	46	54	51	45	48	45	53				
CLUTIER	2014	29	37	39	38	53	47	58	49	61	73	53	39	**48**
402-86	%	10.34%	-8.11%	17.95%	42.11%	-3.77%	-4.26%	-17.24%	-8.16%	-13.11%				
CO RD H47 5.0 MI SOUTH OF US 34	2015	86	89	95	102	114	113	110	109	95				
ALBIA	2014	94	83	91	107	109	NO DATA	NO DATA	108	107	112	106	101	**NO AADT**
403-68	%	-8.51%	7.23%	4.40%	-4.67%	4.59%			0.93%	-11.21%				
LOCAL ROAD 2.5 MI NORTH OF US 18	2015	NO DATA	47	46	56	84	63	60	61	60				
BASSETT	2014	37	40	60	53	80	60	58	55	56	58	72	61	**57**
405-19	%		17.50%	-23.33%	5.66%	5.00%	5.00%	3.45%	10.91%	7.14%				
LOCAL ROAD 2.0 MI EAST OF US 169	2015	66	62	71	74	70	69	65	77	73				
LORIMOR	2014	56	56	66	76	76	72	81	66	60	70	64	68	**68**
406-88	%	17.86%	10.71%	7.58%	-2.63%	-7.89%	-4.17%	-19.75%	16.67%	21.67%				
CO ROAD H23 2.0 MI EAST OF US 169	2015	72	73	83	87	74	81	70	63	60				
LORIMOR	2014	64	64	70	83	89	75	80	68	70	80	75	79	**75**
407-88	%	12.50%	14.06%	18.57%	4.82%	-16.85%	8.00%	-12.50%	-7.35%	-14.29%				
TOTAL RURAL COUNTY GRAVEL	**2015**	**296**	**349**	**395**	**429**	**445**	**309**	**267**	**402**	**400**				
	2014	**287**	**329**	**386**	**410**	**471**	**310**	**301**	**392**	**420**				
	%	3.14%	6.08%	2.33%	4.63%	-5.52%	-0.32%	-11.30%	2.55%	-4.76%				
TOTAL RURAL COUNTY	**2015**	**11360**	**10935**	**12927**	**14289**	**10627**	**11975**	**14411**	**12294**	**12481**				
PAVED & GRAVEL	**2014**	**10552**	**10597**	**12182**	**13859**	**10795**	**11857**	**14590**	**12212**	**12599**				
	%	7.66%	3.19%	6.12%	3.10%	-1.56%	1.00%	-1.23%	0.67%	-0.94%				

NOTE: Numbers in red denote estimated traffic due to road contruction, inaccurate, or insufficient data. Monthly data for sites without comparable data are not include in TOTAL.

COMPARISON OF THE MONTHLY AVERAGE DAILY TRAFFIC (MADT) FOR 2015 AND 2014
AND ANNUAL AVERAGE DAILY TRAFFIC (AADT)

RECREATIONAL PRIMARY

LOCATION AND STATION NUMBER		JAN. MADT	FEB. MADT	MARCH MADT	APRIL MADT	MAY MADT	JUNE MADT	JULY MADT	AUG. MADT	SEPT. MADT	OCT. MADT	NOV. MADT	DEC. MADT	ANNUAL AADT
US 71 0.1 MI SOUTH OF CO RD B14	2015	6852	7056	7779	8442	9465	10670	10913	10129	10464				
FOSTORIA	2014	6534	6605	7103	7870	9104	9776	10501	9739	9834	8042	7183	7116	**8284**
500-21	%	4.87%	6.83%	9.52%	7.27%	3.97%	9.14%	3.92%	4.00%	6.41%				
IA 5 3.8 MI SOUTH OF US 34	2015	3335	3318	3734	4145	4507	4673	4710	4424	4310				
MORAVIA	2014	2974	3112	3436	3819	4191	4384	4637	4354	4107	3913	3674	3628	**3852**
501-68	%	12.14%	6.62%	8.67%	8.54%	7.54%	6.59%	1.57%	1.61%	4.94%				
IA 415 0.5 MI WEST OF NW POLK CITY RD	2015	5903	5878	6719	7738	8333	8885	8802	8409	8375				
POLK CITY	2014	5623	5527	5792	NO DATA	7677	8179	8205	7866	7722	7376	6369	6257	**NO AADT**
503-77	%	4.98%	6.35%	16.00%		8.55%	8.63%	7.28%	6.90%	8.46%				
TOTAL RECREATIONAL PRIMARY	**2015**	**16090**	**16252**	**18232**	**12587**	**22305**	**24228**	**24425**	**22962**	**23149**				
	2014	**15131**	**15244**	**16331**	**11689**	**20972**	**22339**	**23343**	**21959**	**21663**				
	%	6.34%	6.61%	11.64%	7.68%	6.36%	8.46%	4.64%	4.57%	6.86%				

RECREATIONAL SECONDARY

LOCATION AND STATION NUMBER		JAN. MADT	FEB. MADT	MARCH MADT	APRIL MADT	MAY MADT	JUNE MADT	JULY MADT	AUG. MADT	SEPT. MADT	OCT. MADT	NOV. MADT	DEC. MADT	ANNUAL AADT
CO RD F25 0.1 MI WEST OF CO RD P18	2015	52	111	134	170	217	261	268	213	203				
SPRINGBROOK STATE PARK	2014	99	101	127	173	243	236	263	220	207	186	133	121	**176**
600-39	%	-47.47%	9.90%	5.51%	-1.73%	-10.70%	10.59%	1.90%	-3.18%	-1.93%				
ENTRANCE TO GEORGE WYTH STATE PARK	2015	330	281	534	903	1129	1488	1419	980	876				
WATERLOO	2014	222	226	346	829	1262	1568	1352	1194	885	570	274	250	**748**
602-07	%	48.65%	24.34%	54.34%	8.93%	-10.54%	-5.10%	4.96%	-17.92%	-1.02%				
ENTRANCE TO GREEN VALLEY STATE PARK	2015	136	124	219	279	451	567	533	449	NO DATA				
GREEN VALLEY STATE PARK	2014	137	105	157	284	483	482	507	366	333	274	118	99	**279**
603-88	%	-0.73%	18.10%	39.49%	-1.76%	-6.63%	17.63%	5.13%	22.68%					
TOTAL RECREATIONAL SECONDARY	**2015**	**518**	**516**	**887**	**1352**	**1797**	**2316**	**2220**	**1642**	**1079**				
	2014	**458**	**432**	**630**	**1286**	**1988**	**2286**	**2122**	**1780**	**1092**				
	%	13.10%	19.44%	40.79%	5.13%	-9.61%	1.31%	4.62%	-7.75%	-1.19%				
TOTAL RECREATIONAL	**2015**	**16608**	**16768**	**19119**	**13939**	**24102**	**26544**	**26645**	**24604**	**24228**				
PRIMARY AND SECONDARY	**2014**	**15589**	**15676**	**16961**	**12975**	**22960**	**24625**	**25465**	**23739**	**22755**				
	%	6.54%	6.97%	12.72%	7.43%	4.97%	7.79%	4.63%	3.64%	6.47%				

NOTE: Numbers in red denote estimated traffic due to road contruction, inaccurate, or insufficient data. Monthly data for sites without comparable data are not include in TOTAL.

COMPARISON OF THE MONTHLY AVERAGE DAILY TRAFFIC (MADT) FOR 2015 AND 2014
AND ANNUAL AVERAGE DAILY TRAFFIC (AADT)

MUNICIPAL INTERSTATE

LOCATION AND STATION NUMBER		JAN. MADT	FEB. MADT	MARCH MADT	APRIL MADT	MAY MADT	JUNE MADT	JULY MADT	AUG. MADT	SEPT. MADT	OCT. MADT	NOV. MADT	DEC. MADT	ANNUAL AADT
I 380 BTWN WILSON AVE AND 33RD AVE	2015	61002	65277	69291	71799	71563	73410	72260	72868	71864				
CEDAR RAPIDS	2014	57848	61922	66087	69533	70208	71797	70461	70859	70400	70803	65739	63817	**67456**
701-57	%	5.45%	5.42%	4.85%	3.26%	1.93%	2.25%	2.55%	2.84%	2.08%				
I 380 AT J AVE BRIDGE S OF COLDSTREAM	2015	79691	80475	86140	89258	89042	90224	89080	88292	86037				
CEDAR RAPIDS	2014	71890	75195	81046	85680	87801	89353	87432	88335	88055	89112	82497	80583	**83915**
703-57	%	10.85%	7.02%	6.29%	4.18%	1.41%	0.97%	1.88%	-0.05%	-2.29%				
I 29/80 0.6 MI WEST OF IA 192	2015	NO DATA	NO DATA	NO DATA	NO DATA	NO DATA	NO DATA	NO DATA	NO DATA	NO DATA				
COUNCIL BLUFFS	2014	NO DATA	NO DATA	NO DATA	NO DATA	NO DATA	NO DATA	NO DATA	NO DATA	NO DATA	NO DATA	NO DATA	NO DATA	NO DATA
704-78	%													
I 74 0.6 MI SOUTH OF US 6	2015	44386	47451	49075	51797	51898	52696	49483	NO DATA	49400				
BETTENDORF	2014	42817	46194	49187	51291	51597	52426	51235	52615	50467	50682	47565	48854	**49577**
705-82	%	3.66%	2.72%	-0.23%	0.99%	0.58%	0.52%	-3.42%		-2.11%				
I 280 0.3 MI SOUTH OF IA 22	2015	17851	NO DATA	NO DATA	NO DATA	NO DATA	NO DATA	NO DATA	NO DATA	NO DATA				
DAVENPORT	2014	17226	17317	19901	21136	26620	NO DATA	25180	NO DATA	NO DATA	NO DATA	NO DATA	NO DATA	**NO AADT**
708-82	%	3.63%												
I 35 NORTH OF ORALABOR RD	2015	55705	58403	63122	67543	69101	NO DATA	NO DATA	NO DATA	70075				
ANKENY	2014	51231	53468	58796	64392	66323	67446	66947	69169	65685	66535	61591	60656	**62687**
709-77	%	8.73%	9.23%	7.36%	4.89%	4.19%				6.68%				
I 235 0.4 MI NORTH OF EUCLID AVE	2015	60227	63507	67487	70223	70432	73347	70446	75107	69632				
DES MOINES	2014	56783	59699	63509	66953	67506	69179	67789	71686	68148	68684	62762	62305	**65417**
714-77	%	6.07%	6.38%	6.26%	4.88%	4.33%	6.02%	3.92%	4.77%	2.18%				
I29 EAST OF IA 12 INTERCHANGE	2015	32043	31331	34267	35753	37376	39326	38368	34981	32067				
SIOUX CITY	2014	NO DATA	NO DATA	NO DATA	NO DATA	NO DATA	NO DATA	NO DATA	NO DATA	NO DATA	NO DATA	NO DATA	NO DATA	NO DATA
715-97														
TOTAL MUNICIPAL INTERSTATE	**2015**	**318862**	**315113**	**335115**	**350620**	**352036**	**289677**	**281269**	**236267**	**347008**				
	2014	**297795**	**296478**	**318625**	**337849**	**343435**	**282755**	**276917**	**230880**	**342755**				
	%	7.07%	6.29%	5.18%	3.78%	2.50%	2.45%	1.57%	2.33%	1.24%				

NOTE: Numbers in red denote estimated traffic due to road construction, inaccurate, or insufficient data. Monthly data for sites without comparable data are not include in TOTAL.

COMPARISON OF THE MONTHLY AVERAGE DAILY TRAFFIC (MADT) FOR 2015 AND 2014
AND ANNUAL AVERAGE DAILY TRAFFIC (AADT)

MUNICIPAL PRIMARY

LOCATION AND STATION NUMBER		JAN. MADT	FEB. MADT	MARCH MADT	APRIL MADT	MAY MADT	JUNE MADT	JULY MADT	AUG. MADT	SEPT. MADT	OCT. MADT	NOV. MADT	DEC. MADT	ANNUAL AADT
US 71 W OF MEMPHIS AVE	2015	9968	10075	10818	11684	12907	13900	14371	13105	12341				
SPIRIT LAKE	2014	9502	9912	10463	11269	12893	13838	14985	14358	13071	12881	11071	10670	**12076**
802-30	%	4.90%	1.64%	3.39%	3.68%	0.11%	0.45%	-4.10%	-8.73%	-5.58%				
IA 12 ON VIADUCT E OF COURT ST	2015	NO DATA	NO DATA	NO DATA	NO DATA	NO DATA	NO DATA	NO DATA	NO DATA	NO DATA	NO DATA	NO DATA	NO DATA	
SIOUX CITY	2014	18309	20214	20745	19537	NO DATA	NO DATA	NO DATA	NO DATA	NO DATA	NO DATA	NO DATA	NO DATA	**NO AADT**
803-97	%													
IA 4 N OF 4TH AVE NW	2015	2666	2730	2925	3137	3402	3730	3692	3407	3462				
POCAHONTAS	2014	2479	2616	2839	3167	3368	3416	3525	3487	3261	3223	2898	2853	**3094**
804-76	%	7.54%	4.36%	3.03%	-0.95%	1.01%	9.19%	4.74%	-2.29%	6.16%				
IA 148 S OF 11TH ST	2015	2200	2174	2538	2708	2944	3134	3297	3038	2892				
CORNING	2014	2128	2132	2407	2870	3117	3108	3319	3020	2959	2755	2414	2299	**2711**
805-02	%	3.38%	1.97%	5.44%	-5.64%	-5.55%	0.84%	-0.66%	0.60%	-2.26%				
US 6/HICKMAN RD E OF SHASTA PLACE	2015	16864	17208	18275	19224	19273	20149	19923	18883	18832				
WINDSOR HEIGHTS	2014	16267	17060	17779	18783	18692	18963	18536	18487	18641	18870	17787	17944	**18151**
806-77	%	3.67%	0.87%	2.79%	2.35%	3.11%	6.25%	7.48%	2.14%	1.02%				
US 71 S OF BIRCH ST	2015	4007	4030	4573	4675	4782	4939	4780	4667	4588				
AUDUBON	2014	3929	4050	4429	4717	4905	4891	4863	4660	4760	4778	4472	4349	**4567**
808-05	%	1.99%	-0.49%	3.25%	-0.89%	-2.51%	0.98%	-1.71%	0.15%	-3.61%				
IA 14 N OF WOODLAND ST	2015	5044	5146	5665	5872	5986	6055	5951	5776	5938				
MARSHALLTOWN	2014	4802	5110	5444	5804	6075	6330	5536	6032	6123	5817	5388	5231	**5641**
809-64	%	5.04%	0.70%	4.06%	1.17%	-1.47%	-4.34%	7.50%	-4.24%	-3.02%				
IA 92 WEST OF 'N' ST	2015	9836	9875	10589	11387	NO DATA	NO DATA	NO DATA	NO DATA	NO DATA				
INDIANOLA	2014	9425	9581	10431	11704	12195	12231	12383	11789	12071	11962	10835	10408	**11251**
810-91	%	4.36%	3.07%	1.51%	-2.71%									
IA 192 SOUTH OF AVE 'N' AVE	2015	7347	8926	9543	9709	9908	10132	9760	9982	9940				
COUNCIL BLUFFS	2014	5346	5574	6070	6364	6533	6656	6356	6413	6632	6517	5962	6072	**6208**
811-78	%	37.43%	60.14%	57.22%	52.56%	51.66%	52.22%	53.56%	55.65%	49.88%				
IA 122 WEST OF VIRGINIA AVE	2015	9990	10276	10408	11272	11087	10756	10144	10176	11011				
MASON CITY	2014	9279	10269	10759	11262	11636	11200	10629	10792	11192	11334	10618	10242	**10768**
812-17	%	7.66%	0.07%	-3.26%	0.09%	-4.72%	-3.96%	-4.56%	-5.71%	-1.62%				

COMPARISON OF THE MONTHLY AVERAGE DAILY TRAFFIC (MADT) FOR 2015 AND 2014
AND ANNUAL AVERAGE DAILY TRAFFIC (AADT)

MUNICIPAL PRIMARY

LOCATION AND STATION NUMBER		JAN. MADT	FEB. MADT	MARCH MADT	APRIL MADT	MAY MADT	JUNE MADT	JULY MADT	AUG. MADT	SEPT. MADT	OCT. MADT	NOV. MADT	DEC. MADT	ANNUAL AADT
US 6 EAST OF PINE ST	2015	18237	19244	20025	20382	20138	19928	NO DATA	20208	20429				
DAVENPORT	2014	17214	18820	19631	20500	20904	20355	20180	20572	20455	20440	19499	20534	**19925**
813-82	%	5.94%	2.25%	2.01%	-0.58%	-3.66%	-2.10%		-1.77%	-0.13%				
IA 922 NORTH OF WILEY BLVD	2015	9688	9742	10642	11145	11665	12073	11443	11728	11300				
CEDAR RAPIDS	2014	NO DATA	NO DATA	NO DATA	NO DATA	NO DATA	NO DATA	NO DATA	NO DATA	11388	11494	10818	11136	**NO AADT**
815-57	%									-0.77%				
US 34 WEST OF US 61	2014	NO DATA	NO DATA	NO DATA	NO DATA	NO DATA	NO DATA	NO DATA	NO DATA	NO DATA				
WEST BURLINGTON	2014	10988	11950	12903	13570	13066	12656	11473	NO DATA	NO DATA	NO DATA	NO DATA	NO DATA	**NO AADT**
816-29	%													
IA 9 EAST OF 14TH ST	2015	4394	4381	5001	5348	5745	5713	5616	5353	5229				
OSAGE	2014	4242	4614	5070	5349	6072	5821	5678	5575	5474	5423	4859	4753	**5244**
819-66	%	3.58%	-5.05%	-1.36%	-0.02%	-5.39%	-1.86%	-1.09%	-3.98%	-4.48%				
IA 17 NORTH OF NW 11TH ST	2015	2575	2589	2812	2902	NO DATA	NO DATA	2974	NO DATA	NO DATA				
EAGLE GROVE	2014	2469	2592	2710	2895	3058	3093	3124	2898	NO DATA	NO DATA	2719	2628	**NO AADT**
820-99	%	4.29%	-0.12%	3.76%	0.24%			-4.80%						
IA 4 SOUTH OF EDGEWOOD AVE EAST	2015	3332	3380	3991	4274	4457	4308	4265	4487	4527				
JEFFERSON	2014	3130	3334	3622	3976	4339	4258	4029	4142	4373	4396	3840	3633	**3923**
821-37	%	6.45%	1.38%	10.19%	7.49%	2.72%	1.17%	5.86%	8.33%	3.52%				
US 6 EAST OF SYCAMORE ST	2015	18289	18892	19939	21490	21574	21200	20414	20694	20521				
IOWA CITY	2014	NO DATA	NO DATA	NO DATA	NO DATA	NO DATA	NO DATA	NO DATA	NO DATA	20704	20806	19212	19129	**NO AADT**
823-52	%									-0.88%				
US 69 NORTH OF 15TH ST	2015	15918	16482	17032	18228	17782	17074	17006	17753	18061				
AMES	2014	15541	16281	16521	17938	17874	17275	16919	17985	17794	18284	17049	18113	**17298**
824-85	%	2.43%	1.23%	3.09%	1.62%	-0.51%	-1.16%	0.51%	-1.29%	1.50%				
US 65 1.5 MI NORTH OF I-80	2015	11543	12101	13022	NO DATA	NO DATA	14402	14199	15288	14107				
BONDURANT	2014	10930	11375	12409	12419	12231	13544	13387	14105	13430	13222	11892	12560	**12625**
826-77	%	5.61%	6.38%	4.94%			6.33%	6.07%	8.39%	5.04%				
US 61/151 @ MISSISSIPPI RIVER BRIDGE	2015	19528	19086	21331	22118	23072	24111	24524	24025	23578				
DUBUQUE	2014	16924	18382	20376	22282	23382	24334	24974	24413	23414	23293	21272	20836	**21990**
827-31	%	15.39%	3.83%	4.69%	-0.74%	-1.33%	-0.92%	-1.80%	-1.59%	0.70%				

COMPARISON OF THE MONTHLY AVERAGE DAILY TRAFFIC (MADT) FOR 2015 AND 2014
AND ANNUAL AVERAGE DAILY TRAFFIC (AADT)

MUNICIPAL PRIMARY

LOCATION AND STATION NUMBER		JAN. MADT	FEB. MADT	MARCH MADT	APRIL MADT	MAY MADT	JUNE MADT	JULY MADT	AUG. MADT	SEPT. MADT	OCT. MADT	NOV. MADT	DEC. MADT	ANNUAL AADT
IA 150 SOUTH OF 12TH ST	2015	5363	5663	6070	6477	6722	6800	6510	6444	6484				
OELWEIN	2014	5089	5511	5902	6389	6867	6804	6586	6411	6466	6394	5999	5934	**6196**
828-33	%	5.38%	2.76%	2.85%	1.38%	-2.11%	-0.06%	-1.15%	0.51%	0.28%				
IA 23 1.0 MI SOUTH OF IA 92	2015	2457	2512	2703	2999	3016	2938	2854	2885	2872				
OSKALOOSA	2014	2366	2477	2633	2915	2844	2916	2797	NO DATA	NO DATA	NO DATA	NO DATA	2600	**NO AADT**
830-62	%	3.85%	1.41%	2.66%	2.88%	6.05%	0.75%	2.04%						
IA 5 WEST OF FLEUR DRIVE	2015	21144	21831	23371	25413	26145	NO DATA	NO DATA	NO DATA	NO DATA				
DES MOINES	2014	19532	20062	21718	23554	24702	24961	24253	24777	24726	24790	22643	23428	**23262**
831-92	%	8.25%	8.82%	7.61%	7.89%	5.84%								
TOTAL MUNICIPAL PRMARY	**2015**	**165066**	**168783**	**181149**	**178100**	**167458**	**157937**	**140106**	**152610**	**183300**				
	2014	**155248**	**164178**	**175143**	**175374**	**167670**	**157053**	**138887**	**154039**	**183505**				
	%	6.32%	2.80%	3.43%	1.55%	-0.13%	0.56%	0.88%	-0.93%	-0.11%				

NOTE: Numbers in red denote estimated traffic due to road contruction, inaccurate, or insufficient data. Monthly data for sites without comparable data are not include in TOTAL.
NOTE: Site 811-78 had a new major traffic generator open in January, 2015 so MADT's will not be used in the total Municipal Primary percentage calculations

COMPARISON OF THE MONTHLY AVERAGE DAILY TRAFFIC (MADT) FOR 2015 AND 2014
AND ANNUAL AVERAGE DAILY TRAFFIC (AADT)

MUNICIPAL STREET

LOCATION AND STATION NUMBER		JAN. MADT	FEB. MADT	MARCH MADT	APRIL MADT	MAY MADT	JUNE MADT	JULY MADT	AUG. MADT	SEPT. MADT	OCT. MADT	NOV. MADT	DEC. MADT	ANNUAL AADT
LAKE ST NORTH OF 3RD ST	2015	2181	2254	2565	2649	2838	2898	2986	2776	2803				
STORM LAKE	2014	2123	2305	2466	2624	2849	2746	2847	2749	2633	2645	2392	2290	**2556**
900-11	%	2.73%	-2.21%	4.01%	0.95%	-0.39%	5.54%	4.88%	0.98%	6.46%				
2ND AVE N EAST OF 15TH ST	2015	4840	5009	5309	5431	NO DATA	NO DATA	NO DATA	NO DATA	5411				
FORT DODGE	2014	5265	5503	5533	5537	5537	5494	5349	5602	NO DATA	5687	5267	5190	**NO AADT**
901-94	%	-8.07%	-8.98%	-4.05%	-1.91%									
LOCUST ST EAST OF SPRING ST	2015	17778	18782	19315	21089	21393	20697	20990	21308	21030				
DAVENPORT	2014	17007	18360	18820	20345	20535	20249	21495	20366	20747	20562	18773	18303	**19630**
902-82	%	4.53%	2.30%	2.63%	3.66%	4.18%	2.21%	-2.35%	4.63%	1.36%				
JEFFERSON ST NORTHEAST OF E 5TH ST	2015	4965	5062	5340	5500	5594	5292	5094	5409	5534				
OTTUMWA	2014	4976	5157	5582	5709	NO DATA	NO DATA	NO DATA	NO DATA	NO DATA	NO DATA	NO DATA	4894	**NO AADT**
903-90	%	-0.22%	-1.84%	-4.34%	-3.66%									
JOHNSON AVE WEST OF JANICE DR	2015	8220	8279	8762	9266	9534	9283	NO DATA	8803	9087				
CEDAR RAPIDS	2014	8104	8469	8709	9254	9509	9474	9041	9031	9000	9396	8537	8642	**8931**
904-57	%	1.43%	-2.24%	0.61%	0.13%	0.26%	-2.02%		-2.52%	0.97%				
NORTHWESTERN AVE NORTH OF 20TH ST	2015	1994	2080	2110	2347	2379	NO DATA	NO DATA	NO DATA	NO DATA				
AMES	2014	1951	2080	2085	2354	2368	2154	2038	2209	2325	2327	2127	2115	**2178**
905-85	%	2.20%	0.00%	1.20%	-0.30%	0.46%								
DUBUQUE ST SOUTH OF DAVENPORT	2015	11248	12728	12728	14384	13928	13528	13372	14467	14519				
IOWA CITY	2014	10963	12758	12733	13884	13658	13031	11439	13482	13908	13981	12555	11941	**12861**
906-52	%	2.60%	-0.24%	-0.04%	3.60%	1.98%	3.81%	16.90%	7.31%	4.39%				
COLLEGE ST SOUTH OF 23RD ST	2015	7353	8396	7748	8828	6891	5996	5365	6860	7943				
CEDAR FALLS	2014	6741	8270	7417	8768	7041	6052	5354	6788	8674	8797	7672	7348	**7410**
907-07	%	9.08%	1.52%	4.46%	0.68%	-2.13%	-0.93%	0.21%	1.06%	-8.43%				
LINDENWOOD ST SOUTH OF 35TH ST	2015	811	820	904	942	NO DATA	NO DATA	NO DATA	NO DATA	832				
SIOUX CITY	2014	881	886	928	1019	1140	NO DATA	NO DATA	NO DATA	964	990	897	941	**NO AADT**
908-97	%	-7.95%	-7.45%	-2.59%	-7.56%					-13.69%				
HAMILTON BLVD NORTH OF CLIFTON AVE	2015	12901	13214	14226	15116	15531	15577	15147	15339	15356				
SIOUX CITY	2014	11588	12255	12930	13897	14905	14437	13800	14497	14570	14560	13666	13525	**13719**
909-97	%	11.33%	7.83%	10.02%	8.77%	4.20%	7.90%	9.76%	5.81%	5.39%				

COMPARISON OF THE MONTHLY AVERAGE DAILY TRAFFIC (MADT) FOR 2015 AND 2014
AND ANNUAL AVERAGE DAILY TRAFFIC (AADT)

MUNICIPAL STREET

LOCATION AND STATION NUMBER		JAN. MADT	FEB. MADT	MARCH MADT	APRIL MADT	MAY MADT	JUNE MADT	JULY MADT	AUG. MADT	SEPT. MADT	OCT. MADT	NOV. MADT	DEC. MADT	ANNUAL AADT
GRANDVIEW AVE SOUTH OF PLYMOUTH CT	2015	7280	7420	8158	8927	9157	9054	8776	8697	8975				
DUBUQUE	2014	6974	7495	7765	8142	8567	8459	8168	8016	8167	8160	7818	8069	**7983**
910-31	%	4.39%	-1.00%	5.06%	9.64%	6.89%	7.03%	7.44%	8.50%	9.89%				
HUMBOLDT AVE SOUTH OF 4TH ST	2015	557	570	644	705	700	718	700	708	702				
BODE	2014	554	555	620	691	786	799	820	789	692	784	652	604	**695**
911-46	%	0.54%	2.70%	3.87%	2.03%	-10.94%	-10.14%	-14.63%	-10.27%	1.45%				
ELM ST NORTH OF LUCAS ST	2015	2952	3045	3301	3459	3520	3604	3490	3513	3599				
CRESTON	2014	3084	3230	3433	3556	3631	3656	3442	3467	NO DATA	3278	2976	3284	**NO AADT**
912-88	%	-4.28%	-5.73%	-3.85%	-2.73%	-3.06%	-1.42%	1.39%	1.33%					
TOTAL MUNICIPAL STREET	**2015**	**83080**	**87659**	**91110**	**98643**	**85871**	**81355**	**70826**	**82471**	**81247**				
	2014	**80211**	**87323**	**89021**	**95780**	**83849**	**78903**	**67365**	**79185**	**79355**				
	%	3.58%	0.38%	2.35%	2.99%	2.41%	3.11%	5.14%	4.15%	2.38%				

NOTE: Numbers in red denote estimated traffic due to road contruction, inaccurate, or insufficient data. Monthly data for sites without comparable data are not include in TOTAL.

SEPTEMBER HISTORICAL VMT

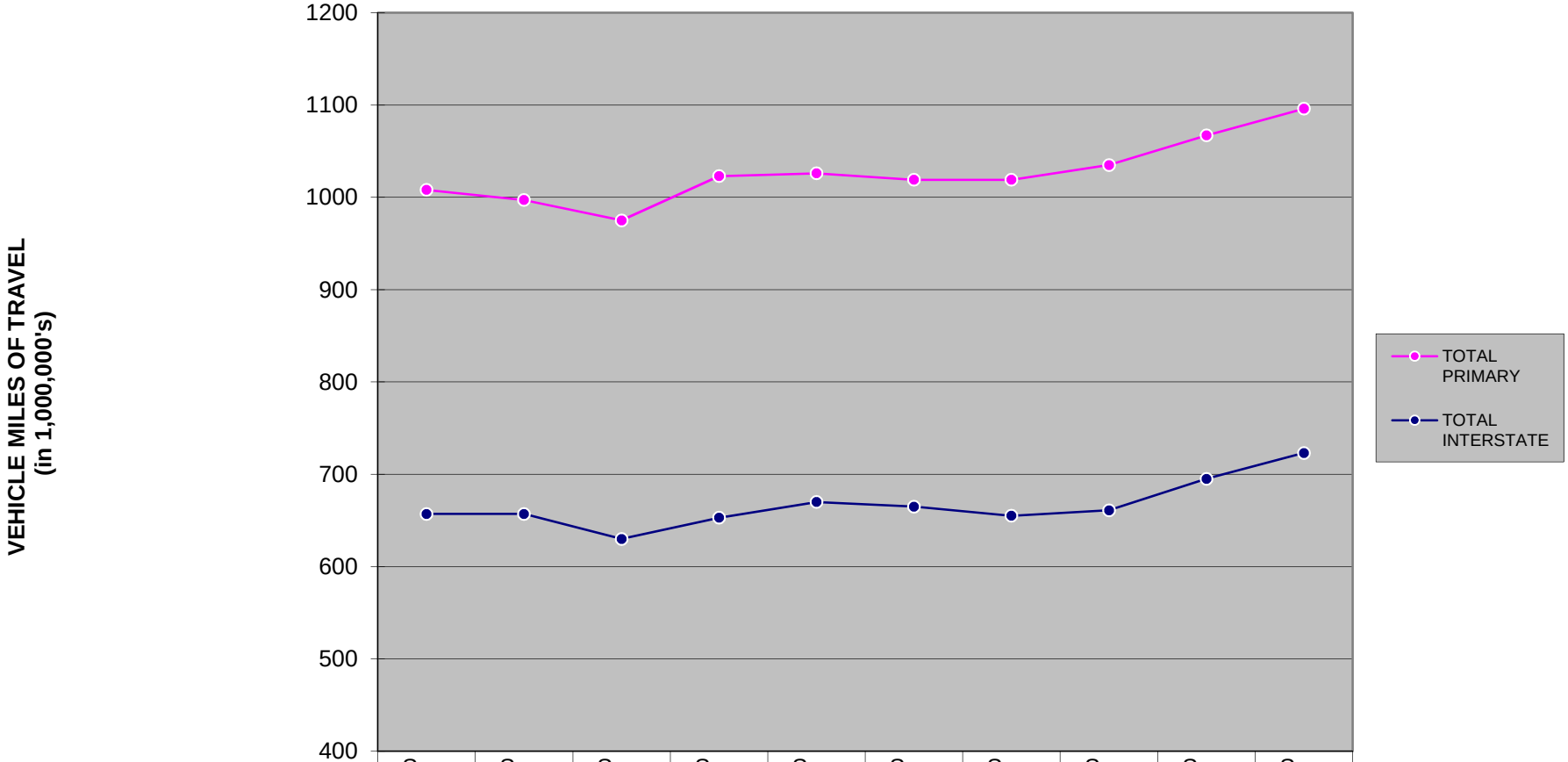

	Sep-2006	Sep-2007	Sep-2008	Sep-2009	Sep-2010	Sep-2011	Sep-2012	Sep-2013	Sep-2014	Sep-2015
TOTAL PRIMARY	1008	997	975	1023	1026	1019	1019	1035	1067	1096
TOTAL INTERSTATE	657	657	630	653	670	665	655	661	695	723

YEAR

MONTHLY INTERSTATE TRAVEL

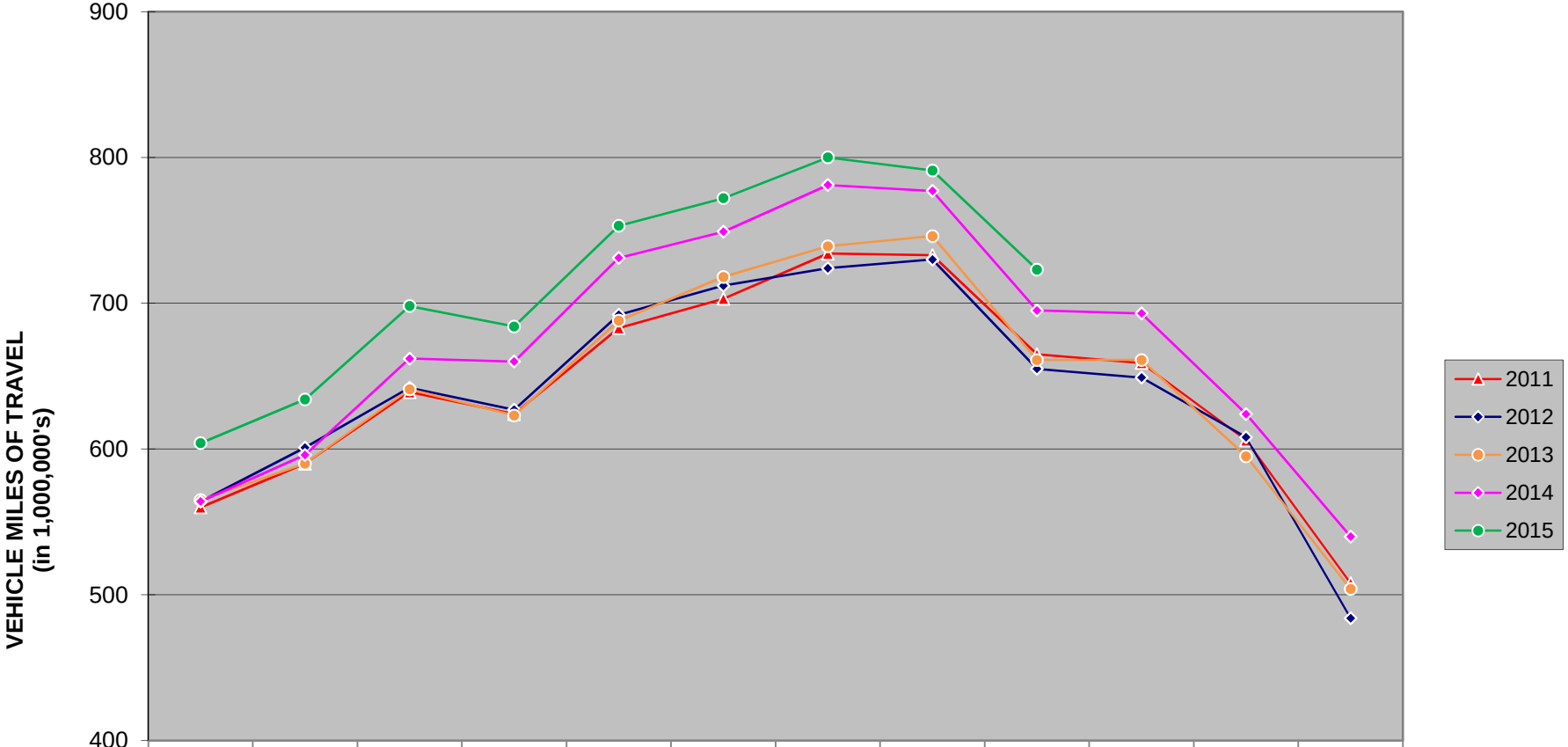

	JAN	FEB	MAR	APR	MAY	JUN	JUL	AUG	SEP	OCT	NOV	DEC
2011	560	590	639	624	683	703	734	733	665	659	606	508
2012	564	601	642	627	692	712	724	730	655	649	608	484
2013	565	590	641	623	688	718	739	746	661	661	595	504
2014	564	596	662	660	731	749	781	777	695	693	624	540
2015	604	634	698	684	753	772	800	791	723			

There are 1,059 miles of Interstate in Iowa as of December 31, 2014

MONTHLY US & IA ROUTE VMT

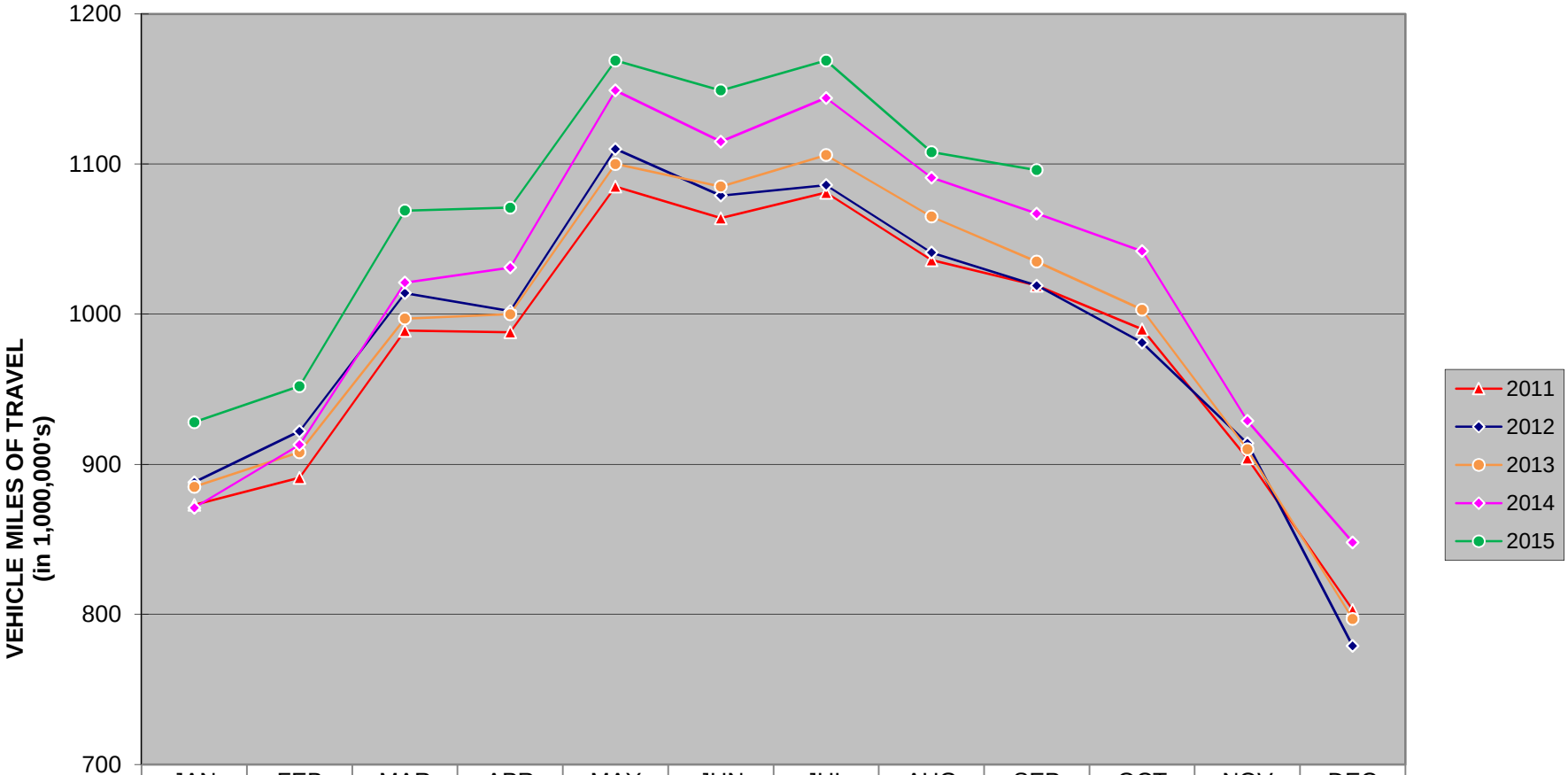

	JAN	FEB	MAR	APR	MAY	JUN	JUL	AUG	SEP	OCT	NOV	DEC
2011	873	891	989	988	1085	1064	1081	1036	1019	990	904	803
2012	888	922	1014	1002	1110	1079	1086	1041	1019	981	914	779
2013	885	908	997	1000	1100	1085	1106	1065	1035	1003	910	797
2014	871	913	1021	1031	1149	1115	1144	1091	1067	1042	929	848
2015	928	952	1069	1071	1169	1149	1169	1108	1096			

There are 8,344 miles of US and IA routes in Iowa as of December 31, 2014. The 9,410 miles previously shown for December 31, 2013 included 8,356 miles of IA and US routes and 1,054 interstate miles.

MONTHLY TOTAL STATE VMT
(Includes Interstate, US, IA, Secondary & Municipal Roads)

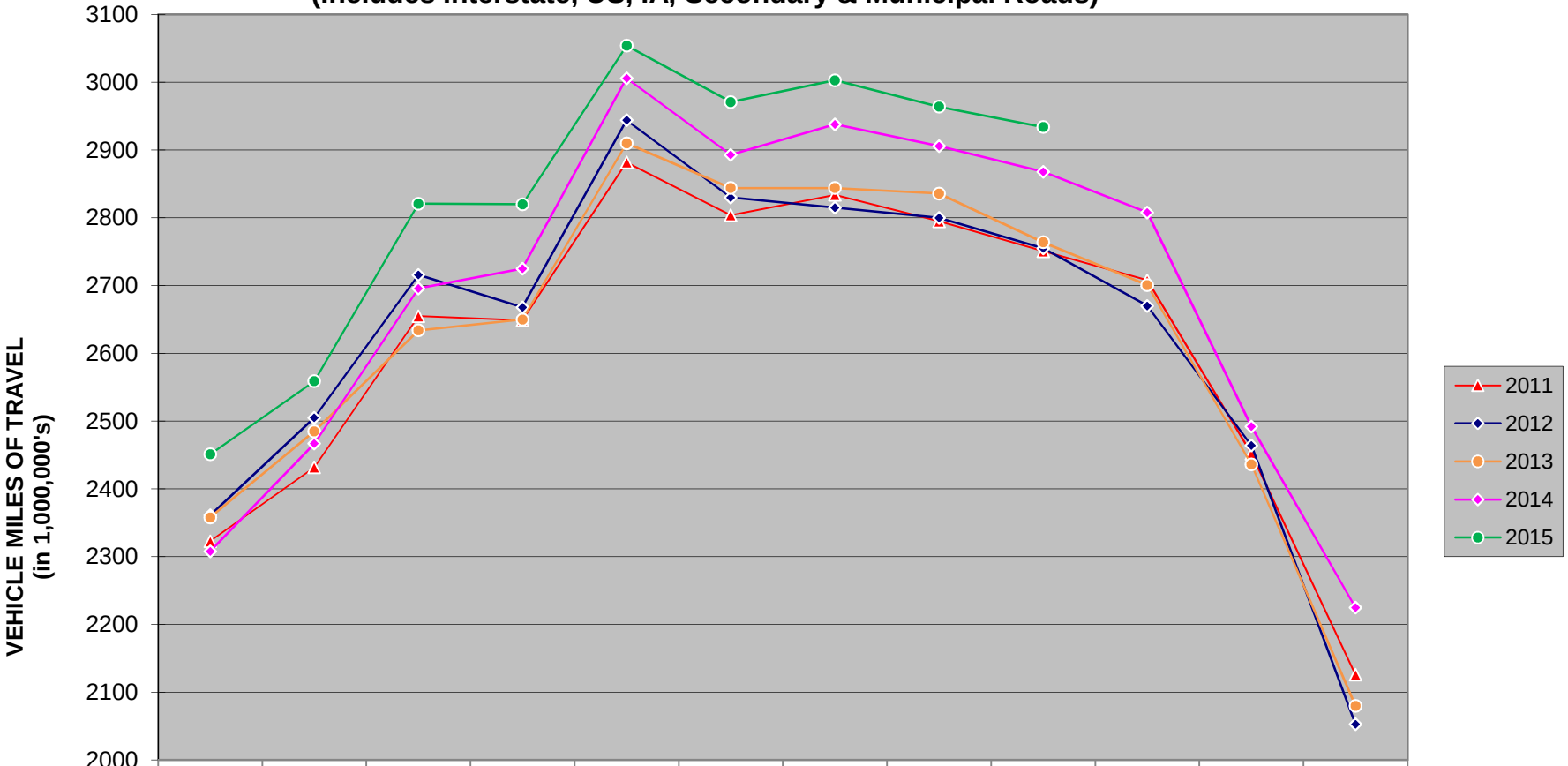

	JAN	FEB	MAR	APR	MAY	JUN	JUL	AUG	SEP	OCT	NOV	DEC
2011	2323	2432	2655	2649	2882	2804	2834	2795	2751	2708	2452	2126
2012	2361	2505	2716	2668	2944	2830	2815	2800	2755	2670	2464	2053
2013	2358	2485	2634	2650	2910	2844	2844	2836	2764	2701	2436	2080
2014	2308	2467	2696	2725	3006	2893	2938	2906	2868	2808	2492	2225
2015	2451	2559	2821	2820	3054	2971	3003	2964	2934			