

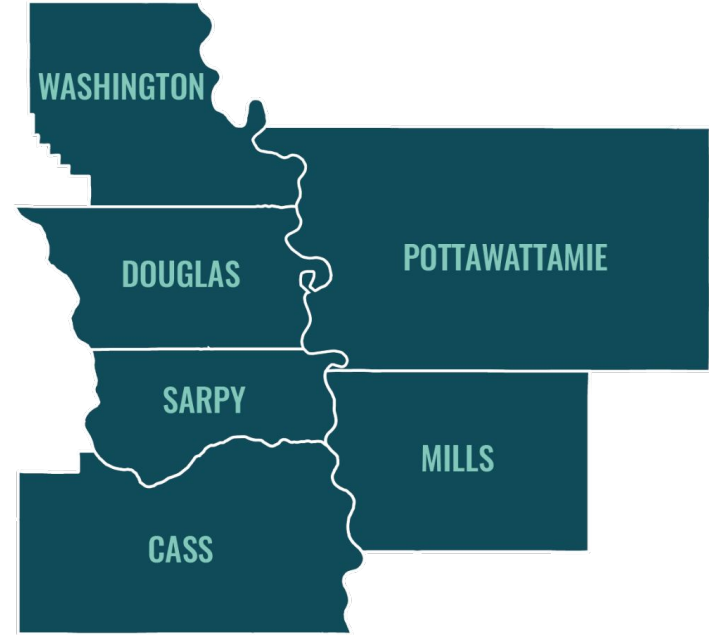


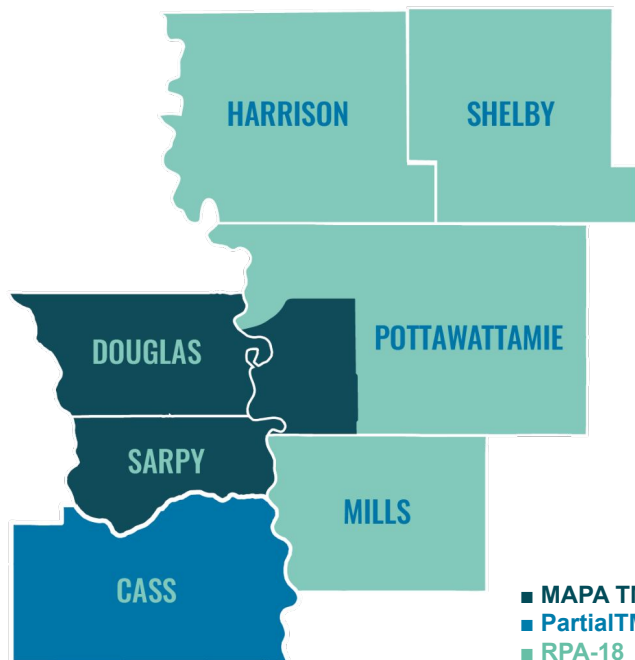
Iowa Transportation Commission MAPA Update

April 2022

MAPA Background

- Council of Governments
- 79 Members across six counties
- 9-member Board of Directors composed of local elected officials





- MAPA TMA
- Partial TMA
- RPA-18

Metropolitan Planning Organization (MPO)
 Transportation Planning
 Regional Funding
 Technical Assistance



Economic Development District (EDD)
 Community Development
 Housing
 Infrastructure



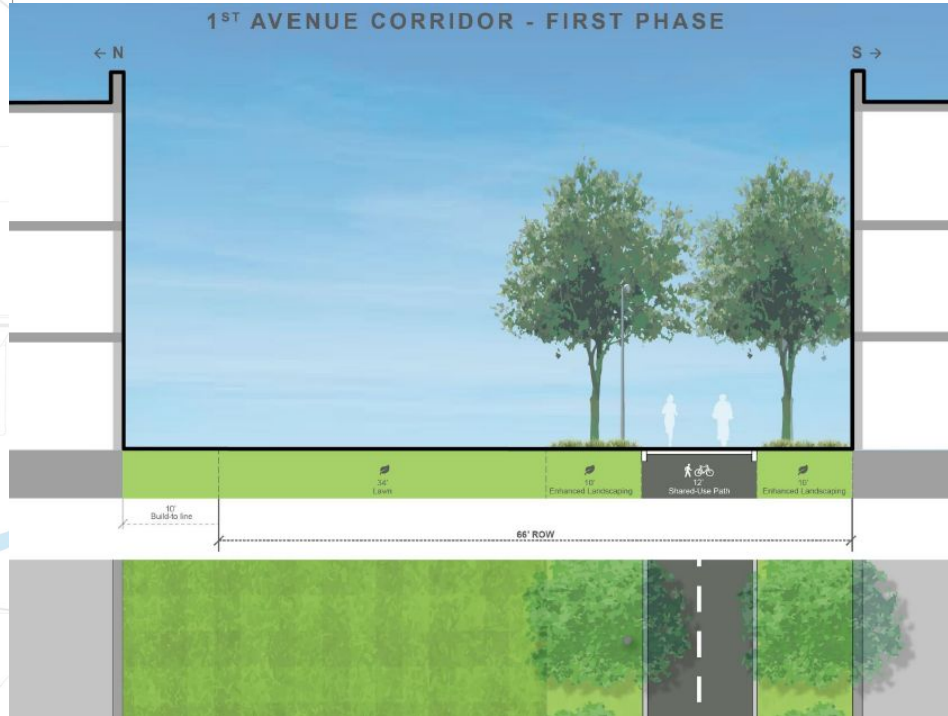
Bipartisan Infrastructure Law Implementation



- Coordination with Local and State leaders regarding funding in the Bipartisan Infrastructure Law
- Participation in Council Bluffs Chamber of Commerce Transportation Committee
- Coordination with Local Leaders on Transportation Improvement Program Priorities



Council Bluffs First Avenue



RPA 18 Regional Collaboration



- Highway 34 - Super 2 Conversion
 - Statewide corridor provides crucial freight connection for communities in southern Iowa
 - Improvements will support Iowa DOT's goals



- Missouri Valley Bypass
 - Important investment in the quality of life for residents of Missouri Valley
 - Improve the efficiency of goods movement



Regional Coordination



THANK YOU!

