



US Highway 30 Coalition

Web: hwy30coalition.com

Facebook: facebook.com/highway30coalition

Email: info@hwy30coalition.com

U.S. Highway 30 Coalition of Iowa

Iowa DOT Commission Public Input Session –
Carroll

June 9th, 2020



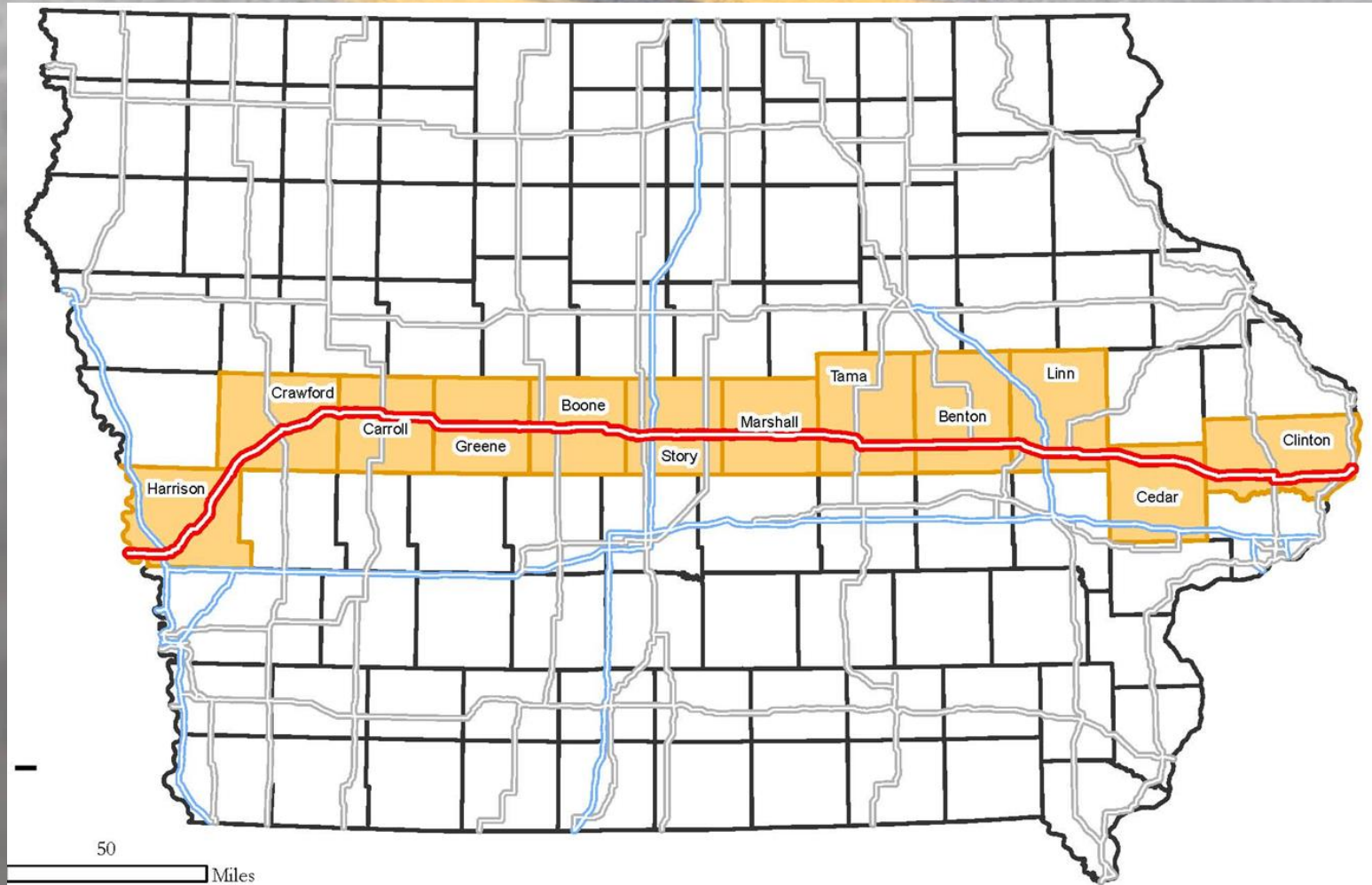
US Highway 30 Coalition

Web: hwy30coalition.com

Facebook: facebook.com/highway30coalition

Email: info@hwy30coalition.com

U.S. Highway 30 Corridor





US Highway 30 Coalition

Web: hwy30coalition.com

Facebook: facebook.com/highway30coalition

Email: info@hwy30coalition.com

Our Presentation today focuses on Hwy 30 from Ogden in Boone County to Denison Iowa in Crawford County.

Hwy 30 West of Ogden is two lane with some of the most highly traveled sections of Rural Road in the state.

Intersections of interest are:

Hwy 30 and 169 North

Hwy 30 and 144 North

Hwy 30 and Apple Ave. and 210th Street

Hwy 30 and Zephyr Ave.

Hwy 30 and Timber Ave./N41

Hwy 30 and Sycamore Ave.

Hwy 30 and Griffith Road

Hwy 30 and Grant Road

Hwy 30 and Hwy 71 Interchange

Hwy 30 and Market Street

Hwy 30 and 285/S. Division Street

Hwy 30 and 59



US Highway 30 Coalition

Web: hwy30coalition.com

Facebook: facebook.com/highway30coalition

Email: info@hwy30coalition.com

U.S. 30 Agriculture Facts: Economic Overview

- **Boone County Iowa Ag Intel**
- - 1729 Jobs in Agriculture with 13% of residents employed by Ag or Ag-Related Industry
- - \$14.5 Million Total Value-Added from Ag
- - \$78.5 Million in Wages from Ag
- - \$388 Million in Total Ag Sales
- - 315,061 Acres of Farmland and 967 Farms
- - 6% Jobs in Crop Production
 - Market Value of Crops = \$161 Million
 - 160,656 Acres of Corn w/ Avg Yield 198 Bushels
 - 106,391 Acres of Soybeans w/ Avg Yield 56 Bushels
- - 5% of Jobs in Livestock Production w/ \$57.1 Million in Livestock sold
 - *7470 Cattle sold for Slaughter
 - *12,604 Cattle & Calves Sold
 - *6056 Cattle on Feed
 - 243,509 Hogs Sold
 - 144,977 Hogs



US Highway 30 Coalition

Web: hwy30coalition.com

Facebook: facebook.com/highway30coalition

Email: info@hwy30coalition.com

Greene County Iowa Ag Intel

- 1748 Jobs in Agriculture with 33% of residents employed by Ag or Ag-Related Industry
- \$163.4 Million Total Value-Added from Ag
- \$102.9 Million in Wages from Ag
- \$510.6 Million in Total Ag Sales
- 351,286 Acres of Farmland and 700 Farms
- 12% Jobs in Crop Production
 - Market Value of Crops = \$174.5 Million
 - 163,130 Acres of Corn w/ Avg Yield 187 Bushels
 - 141,613 Acres of Soybeans w/ Avg Yield 55 Bushels
- 12% of Jobs in Livestock Production w/ \$125 Million in Livestock sold
 - * 13,437 Cattle sold for Slaughter
 - * 20,585 Cattle & Calves Sold
 - * 9320 Cattle on Feed
 - 649,825 Hogs Sold
 - 317,646 Hogs



US Highway 30 Coalition

Web: hwy30coalition.com

Facebook: facebook.com/highway30coalition

Email: info@hwy30coalition.com

Carroll County Iowa Ag Intel

- 4699 Jobs in Agriculture with 28% of residents employed by Ag or Ag-Related Industry
- \$445.9 Million Total Value-Added from Ag
- \$259.8 Million in Wages from Ag
- \$1,280.2 Million in Total Ag Sales
- 348,944 Acres of Farmland and 1074 Farms
- 11% Jobs in Crop Production
 - Market Value of Crops = \$178.3 Million
 - 174,669 Acres of Corn w/ Avg Yield 205 Bushels
 - 117,990 Acres of Soybeans w/ Avg Yield 57 Bushels
- 13% of Jobs in Livestock Production w/ \$394.6 Million in Livestock sold
 - * 71,127 Cattle sold for Slaughter
 - * 91,105 Cattle & Calves Sold
 - * 40,038 Cattle on Feed
 - 1,727,747 Hogs Sold
 - 749,482 Hogs



US Highway 30 Coalition

Web: hwy30coalition.com

Facebook: facebook.com/highway30coalition

Email: info@hwy30coalition.com

Crawford County Iowa Ag Intel

- 5183 Jobs in Agriculture with 54% of residents employed by Ag or Ag-Related Industry
- \$455 Million Total Value-Added from Ag
- \$264.6 Million in Wages from Ag
- \$2,042.4 Million in Total Ag Sales
- 439,773 Acres of Farmland and 915 Farms
- 8% Jobs in Crop Production
 - Market Value of Crops = \$221.4 Million
 - 207,311 Acres of Corn w/ Avg Yield 217 Bushels
 - 141,625 Acres of Soybeans w/ Avg Yield 59 Bushels
- 43% of Jobs in Livestock Production w/ \$178.9 Million in Livestock sold
 - *27,790 Cattle sold for Slaughter
 - *47,368 Cattle & Calves Sold
 - *21,343 Cattle on Feed
 - 711,766 Hogs Sold
 - 297,586 Hogs

← AgReliant Plant

Hwy 30 and 169
North to Ft. Dodge



↑
Distribution Facility
At Hwy 30 and Hwy
169 North West
Corner

Working our Way West from Ogden



Additional Grain Elevator facility at Beaver where many trucks are turning on and off Hwy 30 with limited room between Hwy and Railroad



While this is a flat stretch of road there have been a number of vehicle related deaths over the years.

West to Beaver



US Highway 30 Coalition

Web: hwy30coalition.com

Facebook: facebook.com/highway30coalition

Email: info@hwy30coalition.com



Recently replaced Overpass at Grand Junction. Thank You!



REG Facility North of Hwy 30

Railroad Crossing at Grand Junction that sometimes stop all traffic.



Hwy 30 and 144 North to Payton where a lot of Manufacturing happens.



View facing East and West at Grand Junction Casey's





US Highway 30 Coalition

Web: hwy30coalition.com

Facebook: facebook.com/highway30coalition

Email: info@hwy30coalition.com

AAI



Tourism and
Entertainment
at Wild Rose
Casino and
Resort

Jefferson

Green County High School
and Career Academy

Syngenta

Power Lift
Manufacturing



US Highway 30 Coalition

Web: hwy30coalition.com

Facebook: facebook.com/highway30coalition

Email: info@hwy30coalition.com



McLaughlin Family Companies. Home to Scranton Manufacturing and New Way Trucks poised to be the Worlds largest manufacturing of garbage trucks by 2022.

Truck's lined up for acres ready to be put into production.





US Highway 30 Coalition

Web: hwy30coalition.com

Facebook: facebook.com/highway30coalition


Email: info@hwy30coalition.com

Landus and REG Facility in
Ralston Iowa - \$23 Million
Investment in the last 5 years.



Zephyr Ave and Hwy 30 is an
additional entrance to the
Landus and REG facility.

Three Separate roads
feed into the Landus
and REG facility from
Hwy 30.





Iowa Corn Processors
– food grade milling
facility. Has made
over \$12 million
investment in
additional production
in last 3 years.



Highway 30 and Timer Ave which
leads North to Calhoun County
and South to Coon Rapids – Sees
quite a few accidents and near
misses.



Glidden Iowa





Major National
Employers
including
American Home
Shield, Pella
Windows and
Farner Bocken
Company (Core
Mark)



Carroll Iowa – Hwy 30 and Griffith Road

Carroll's population doubles during the day due to 60% of its employees commuting from within about 50 miles in all directions. St. Anthony Regional Hospital, Carroll Community Schools, Kuemper Catholic School and New Hope add to the employment numbers of the businesses above.



Significant vehicle traffic with a number of finishing agricultural and manufacturing facilities.

The intersection has become known as the “bucket of worms”.

Denison Iowa – Hwy 30 and Hwy 59



US Highway 30 Coalition

Web: hwy30coalition.com

Facebook: facebook.com/highway30coalition

Email: info@hwy30coalition.com



Thank You!