

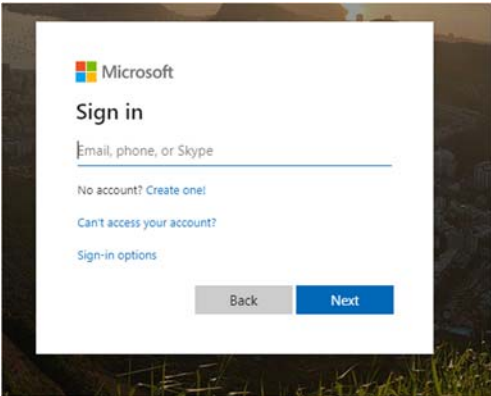
Please USE Google Chrome Only!

www.office.com

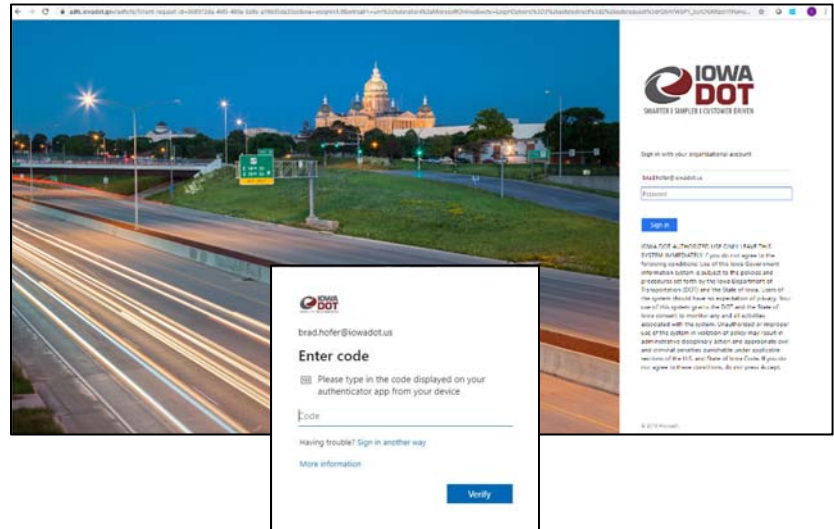
1.



2.

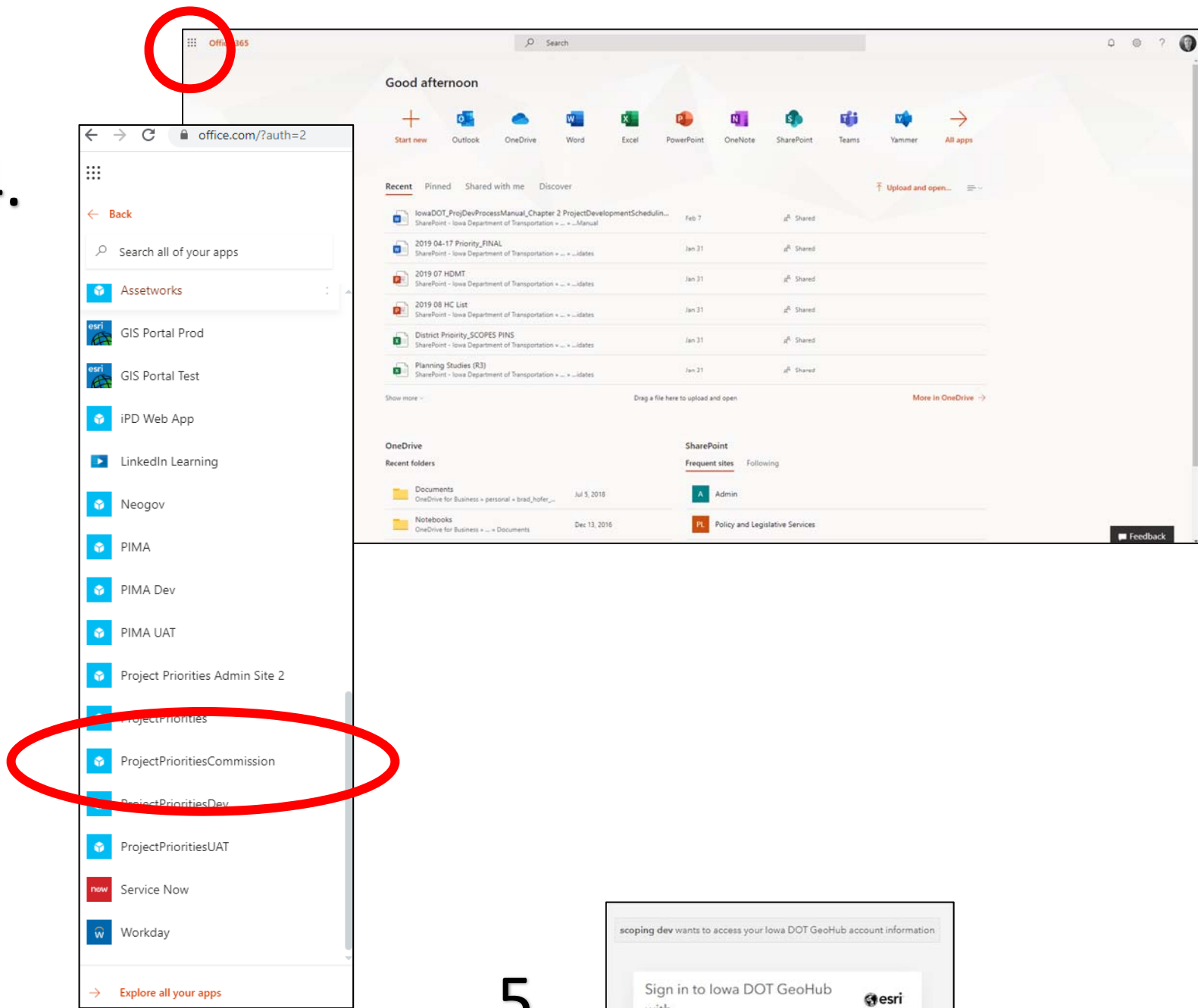


3.

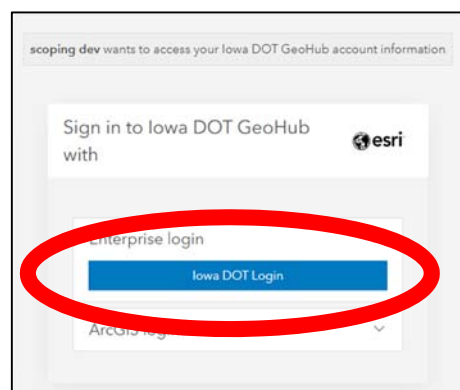


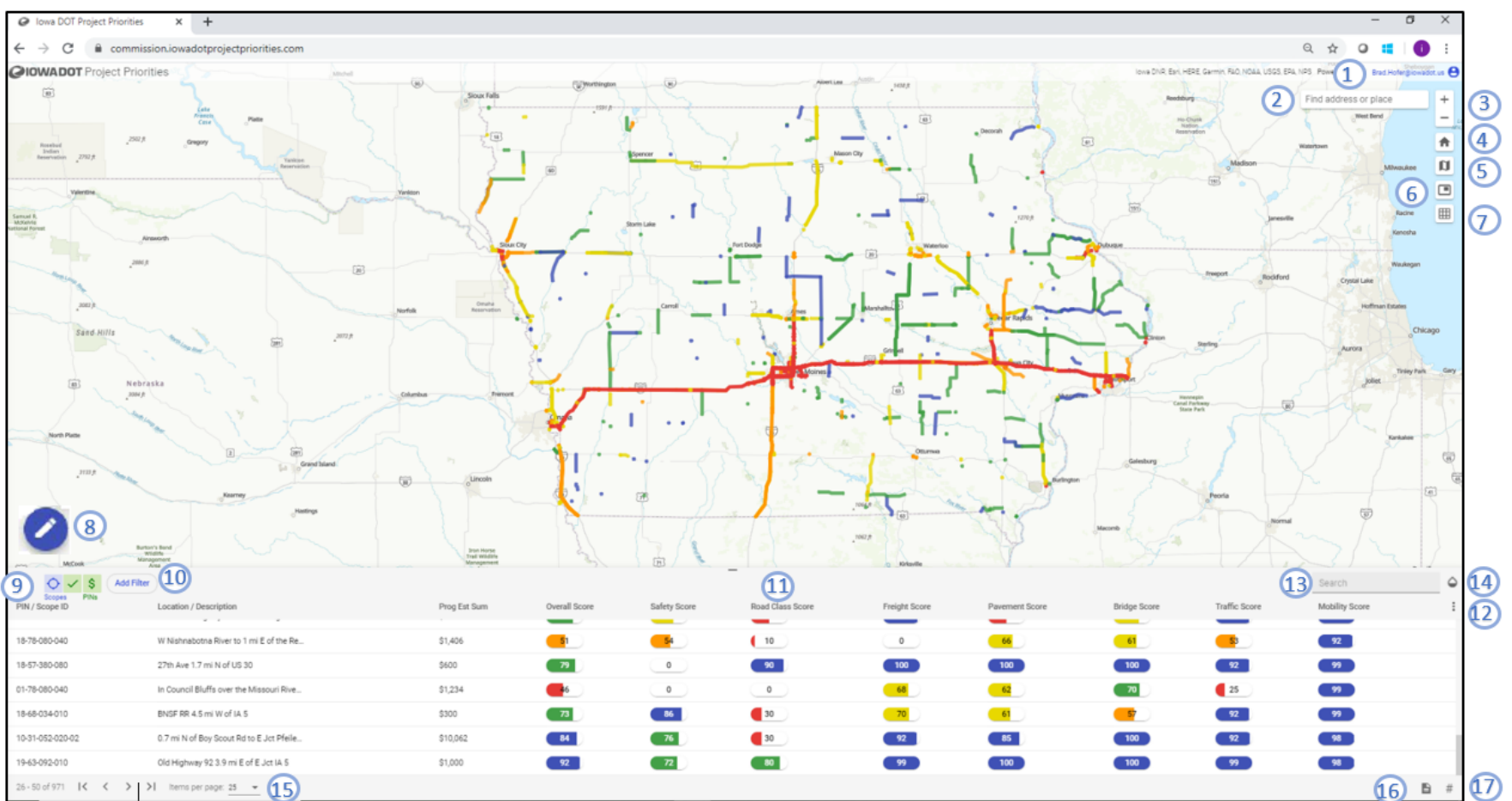
First.LastName@dot.iowa.gov

4.



5.





Basic Application Features

1. **User** – shows current logged in user
2. **Find** – search by address or place location on the map
3. **Zoom** – zoom in and out of the map (or use mouse scroll wheel)
4. **Home** – return to the extent of all projects
5. **Basemap** – change the underlying basemap for the map
6. **Tutorial** – basic application functionality described within training panels
7. **Boundary Layers** – turn on or off additional layers of Iowa boundaries
8. **Project Details** – review the details of a current project once it is selected on the map or in the table
9. **Status Filter** – filter projects by their Scoping, Approved, or Programmed Status (affects map and table)
10. **Project Filter** – filter projects by project information
11. **Field Name(s)** – tap to sort ascending; tap again to sort descending
12. **Additional Fields** – selectable project information that can be added to the table
13. **Search** – search projects by keyword or phrase
14. **Transparency** – set the opacity of all project linework
15. **Pagination** – tap to view other pages, or to scroll through additional pages of the project list
16. **Download** – download the information within the table to a .csv file that can be viewed within excel
17. **Shareable Link** – generates a link (in the address bar) so you can share current map and filter settings

