IOWADOT

PUBLIC INFORMATION MEETING
March 7, 2019

PCC PAVEMENT - GRADE & REPLACE
CD RD G12 INTERCHANGE 0.4 MI N OF N JCT I-680

Project Number: IMX-029-4(112)--02-78

Photo - April 2018

POTTAWATTAMIE COUNTY

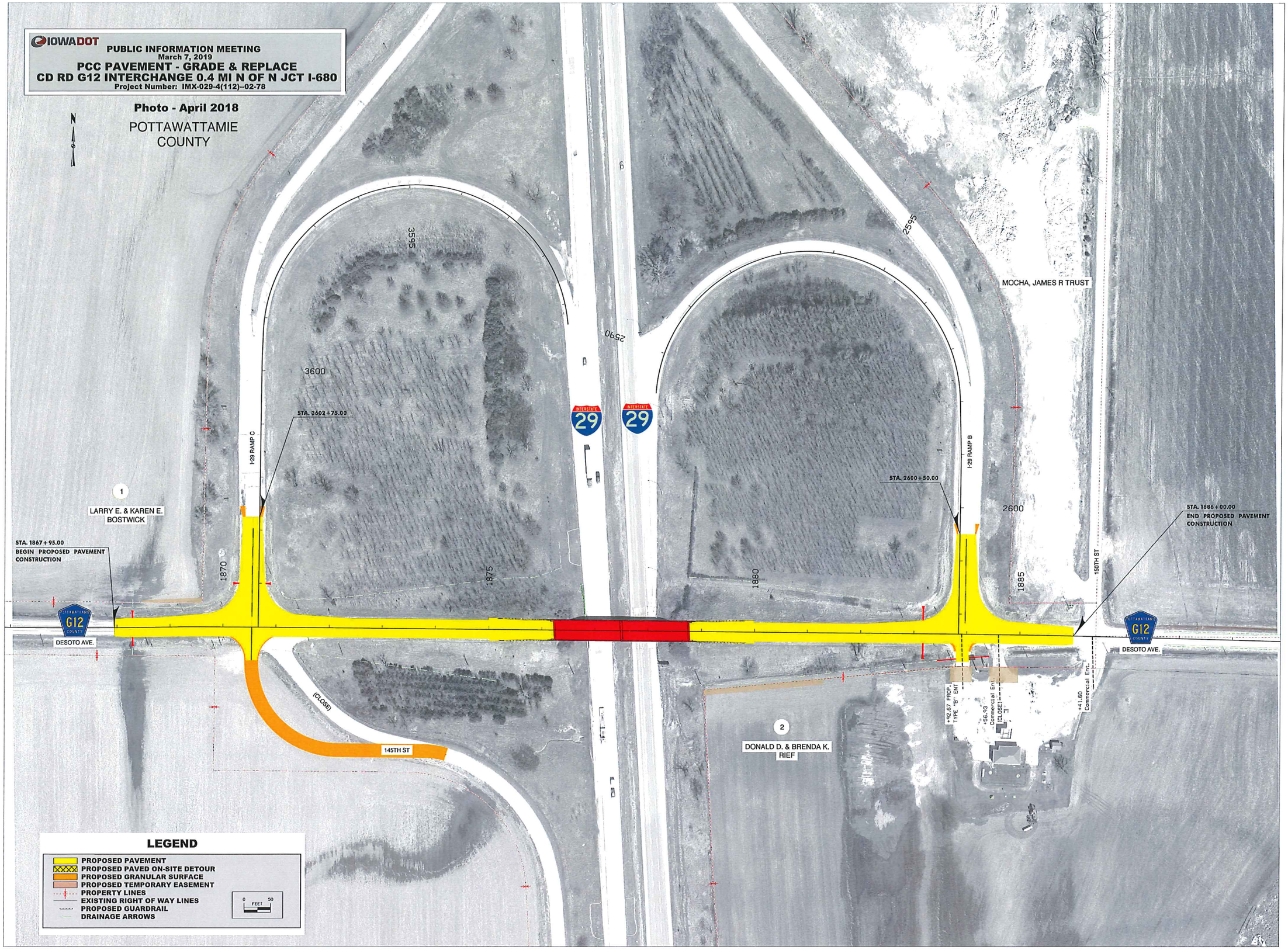

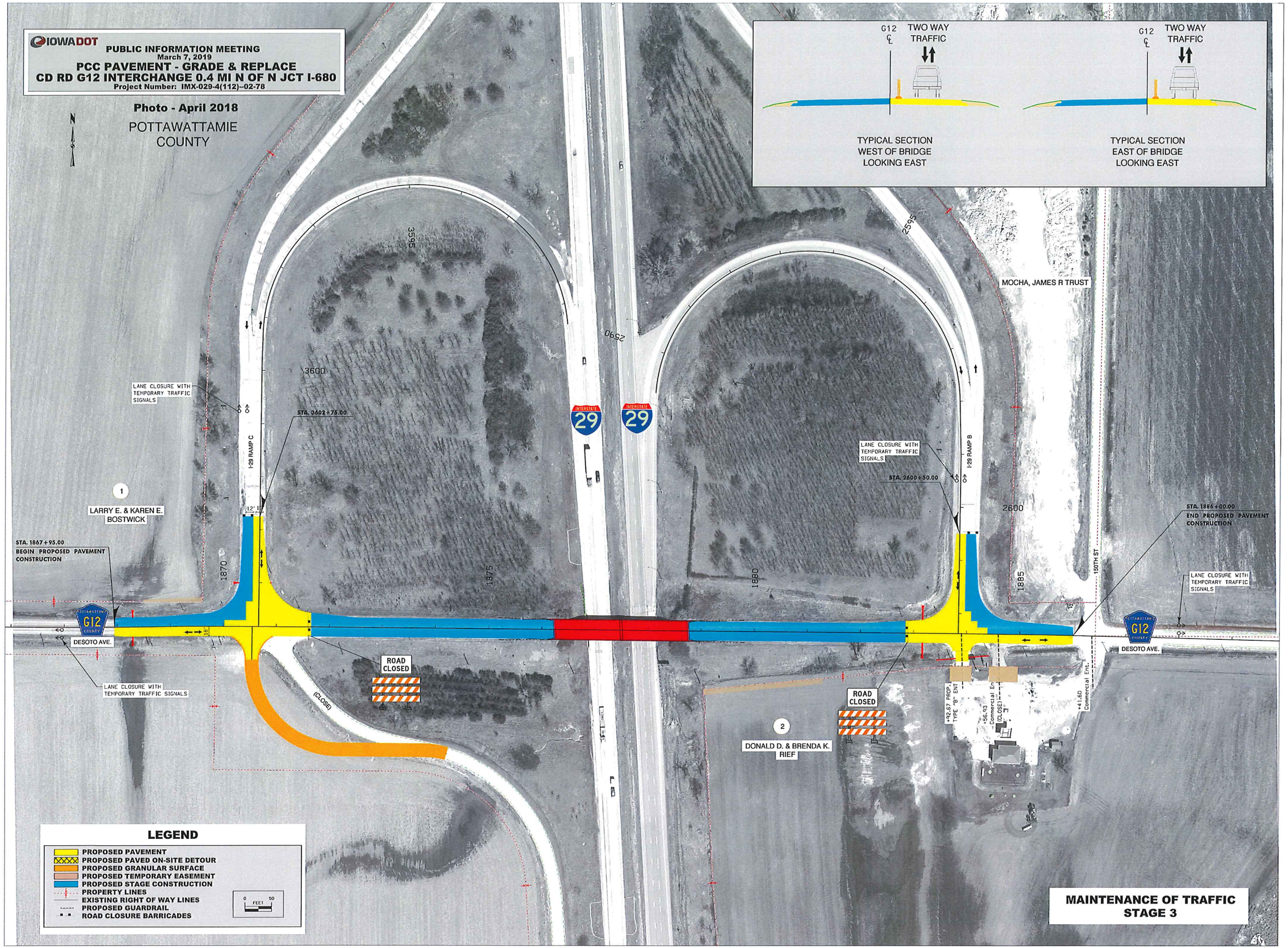
IOWADOT
PUBLIC INFORMATION MEETING
March 7, 2019
PCC PAVEMENT - GRADE & REPLACE
CD RD G12 INTERCHANGE 0.4 MI N OF N JCT I-680
Project Number: IMX-029-4(112)--02-78
Photo - April 2018
POTTAWATTAMIE COUNTY
N
G12 ℄ TWO WAY TRAFFIC
TYPICAL SECTION WEST OF BRIDGE LOOKING EAST
G12 ℄ TWO WAY TRAFFIC
TYPICAL SECTION EAST OF BRIDGE LOOKING EAST
3595
3600
2590
2595
2600
1870
1875
1880
1885
MOCHA, JAMES R TRUST
LANE CLOSURE WITH TEMPORARY TRAFFIC SIGNALS
STA. 3602+75.00
I-29 RAMP C
INTERSTATE 29
INTERSTATE 29
LANE CLOSURE WITH TEMPORARY TRAFFIC SIGNALS
STA. 2600+50.00
I-29 RAMP B
1
LARRY E. & KAREN E. BOSTWICK
STA. 1867+95.00
BEGIN PROPOSED PAVEMENT CONSTRUCTION
STA. 1886+00.00
END PROPOSED PAVEMENT CONSTRUCTION
150TH ST
LANE CLOSURE WITH TEMPORARY TRAFFIC SIGNALS
G12
DESOTO AVE.
DESOTO AVE.
LANE CLOSURE WITH TEMPORARY TRAFFIC SIGNALS
ROAD CLOSED
(CLOSE)
ROAD CLOSED
2
DONALD D. & BRENDA K. RIEF
+92.67 PROP. TYPE "B" ENT
+56.93 Commercial Ent. (CLOSE)
+41.60 Commercial Ent.
LEGEND
PROPOSED PAVEMENT
PROPOSED PAVED ON-SITE DETOUR
PROPOSED GRANULAR SURFACE
PROPOSED TEMPORARY EASEMENT
PROPOSED STAGE CONSTRUCTION
PROPERTY LINES
EXISTING RIGHT OF WAY LINES
PROPOSED GUARDRAIL
ROAD CLOSURE BARRICADES
0 FEET 50
MAINTENANCE OF TRAFFIC
STAGE 3

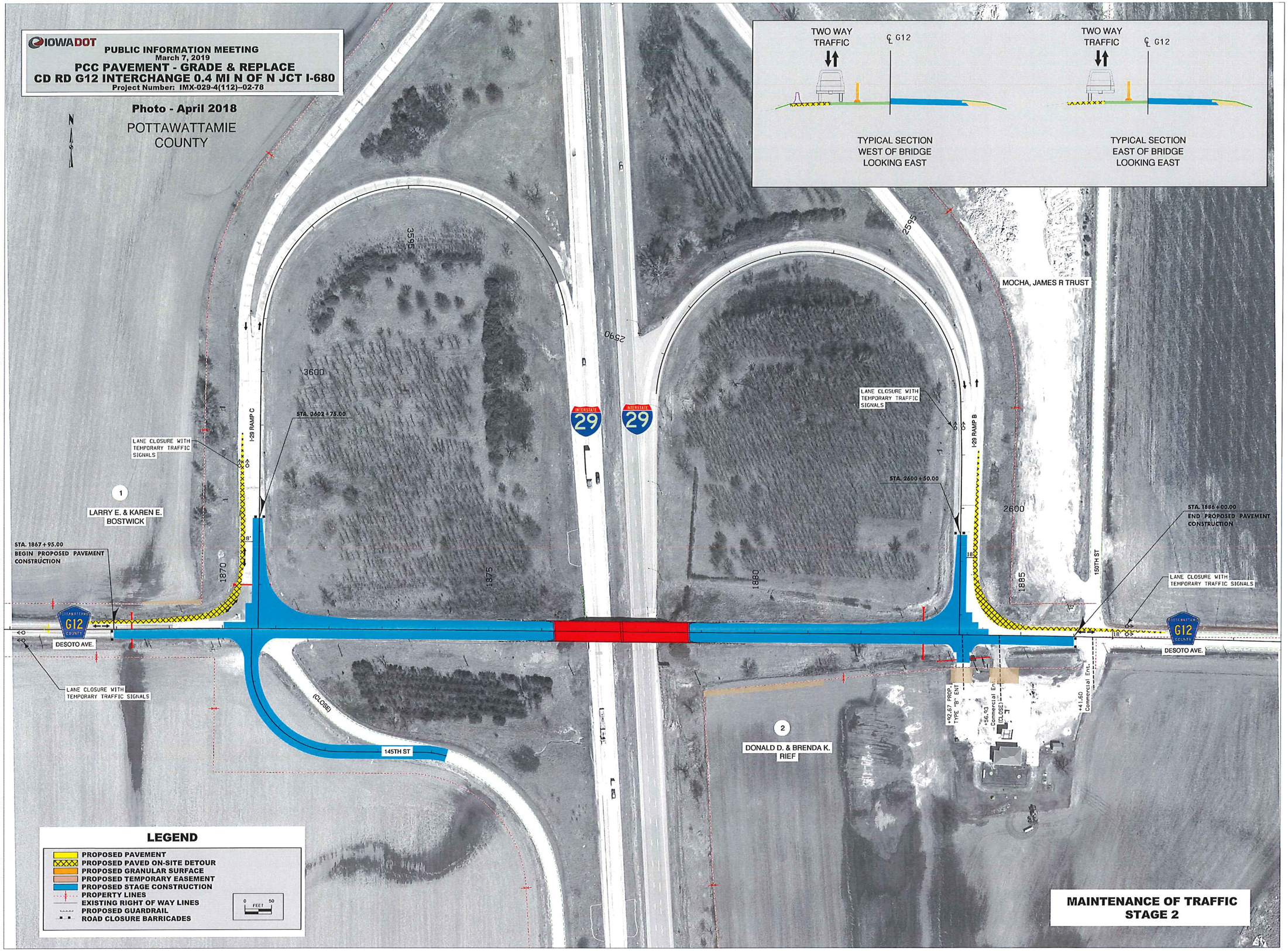
IOWADOT
PUBLIC INFORMATION MEETING
March 7, 2019
PCC PAVEMENT - GRADE & REPLACE
CD RD G12 INTERCHANGE 0.4 MI N OF N JCT I-680
Project Number: IMX-029-4(112)--02-78
Photo - April 2018
POTTAWATTAMIE COUNTY
N
TWO WAY TRAFFIC
℄ G12
TYPICAL SECTION WEST OF BRIDGE LOOKING EAST
TWO WAY TRAFFIC
℄ G12
TYPICAL SECTION EAST OF BRIDGE LOOKING EAST
3595
3600
2590
2595
2600
1870
1875
1880
1885
I-29 RAMP C
I-29 RAMP B
STA. 3602+75.00
STA. 2600+50.00
STA. 1867+95.00
BEGIN PROPOSED PAVEMENT CONSTRUCTION
STA. 1886+00.00
END PROPOSED PAVEMENT CONSTRUCTION
LANE CLOSURE WITH TEMPORARY TRAFFIC SIGNALS
LANE CLOSURE WITH TEMPORARY TRAFFIC SIGNALS
LANE CLOSURE WITH TEMPORARY TRAFFIC SIGNALS
LANE CLOSURE WITH TEMPORARY TRAFFIC SIGNALS
1
LARRY E. & KAREN E. BOSTWICK
2
DONALD D. & BRENDA K. RIEF
MOCHA, JAMES R TRUST
DESOTO AVE.
DESOTO AVE.
G12
(CLOSE)
145TH ST
150TH ST
29
29
LEGEND
PROPOSED PAVEMENT
PROPOSED PAVED ON-SITE DETOUR
PROPOSED GRANULAR SURFACE
PROPOSED TEMPORARY EASEMENT
PROPOSED STAGE CONSTRUCTION
PROPERTY LINES
EXISTING RIGHT OF WAY LINES
PROPOSED GUARDRAIL
ROAD CLOSURE BARRICADES
0 FEET 50
MAINTENANCE OF TRAFFIC
STAGE 2

IOWADOT

PUBLIC INFORMATION MEETING
March 7, 2019

PCC PAVEMENT - GRADE & REPLACE
CD RD G12 INTERCHANGE 0.4 MI N OF N JCT I-680

Project Number: IMX-029-4(112)--02-78

Photo - April 2018

POTTAWATTAMIE COUNTY

N

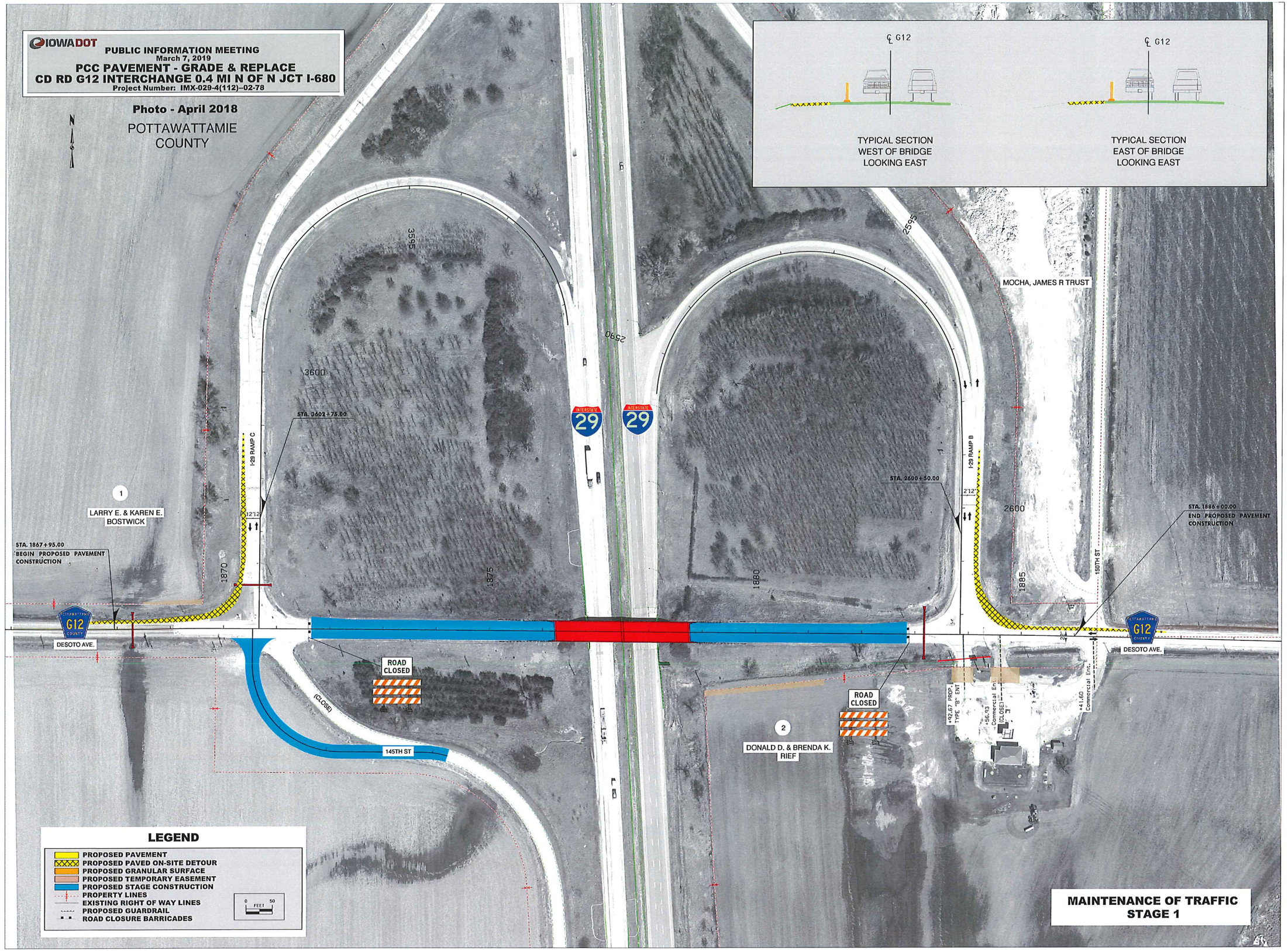

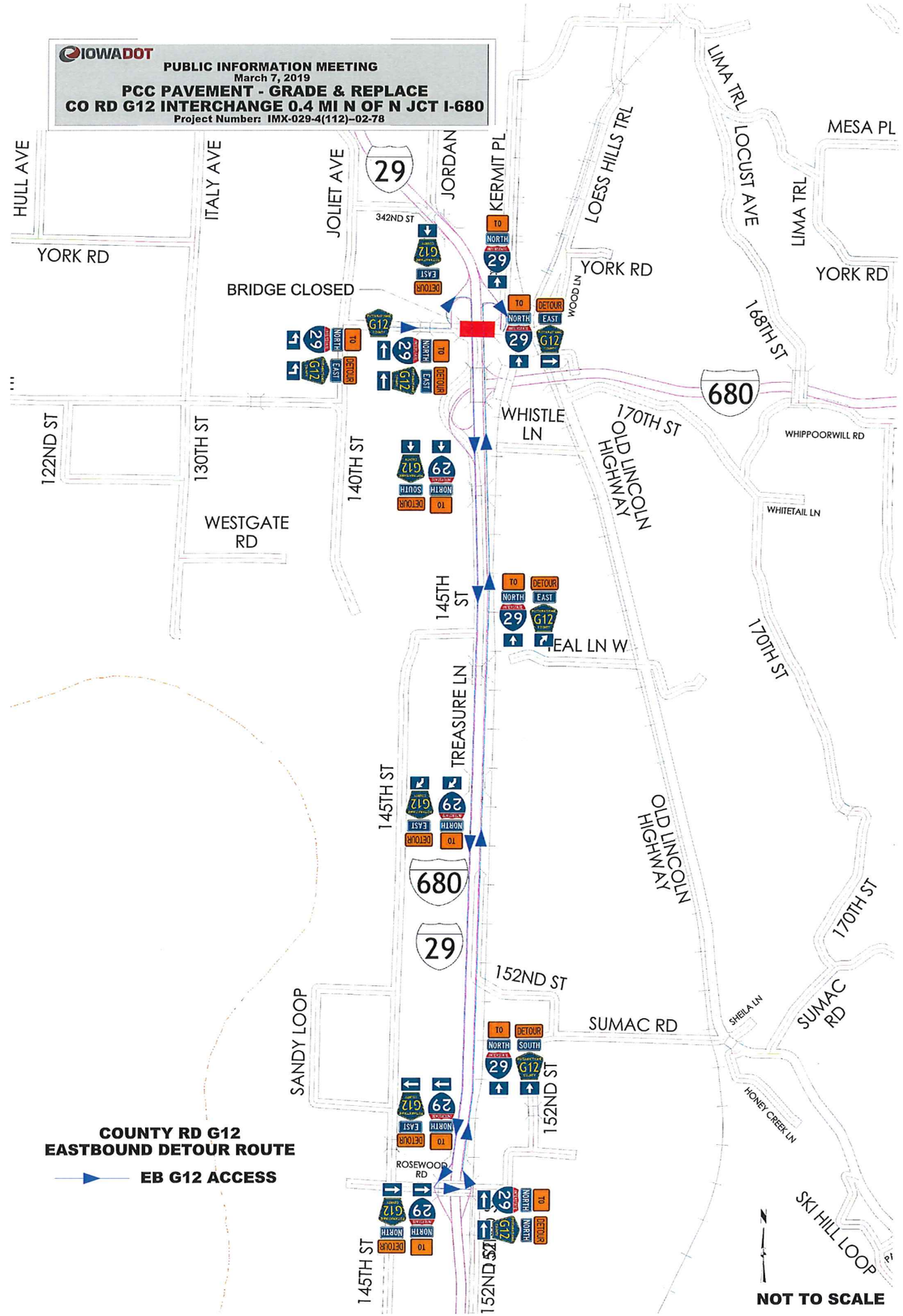
IOWADOT
PUBLIC INFORMATION MEETING
March 7, 2019
PCC PAVEMENT - GRADE & REPLACE
CO RD G12 INTERCHANGE 0.4 MI N OF N JCT I-680
Project Number: IMX-029-4(112)--02-78
HULL AVE
ITALY AVE
JOLIET AVE
JORDAN
KERMIT PL
LOESS HILLS TRL
LIMA TRL
LOCUST AVE
MESA PL
YORK RD
342ND ST
BRIDGE CLOSED
WOOD LN
168TH ST
680
WHISTLE LN
170TH ST
OLD LINCOLN HIGHWAY
WHIPPOORWILL RD
WHITETAIL LN
122ND ST
130TH ST
140TH ST
WESTGATE RD
145TH ST
TREASURE LN
EAL LN W
152ND ST
SUMAC RD
SHEILA LN
SUMAC RD
SANDY LOOP
HONEY CREEK LN
ROSEWOOD RD
SKI HILL LOOP
COUNTY RD G12
EASTBOUND DETOUR ROUTE
EB G12 ACCESS
NOT TO SCALE

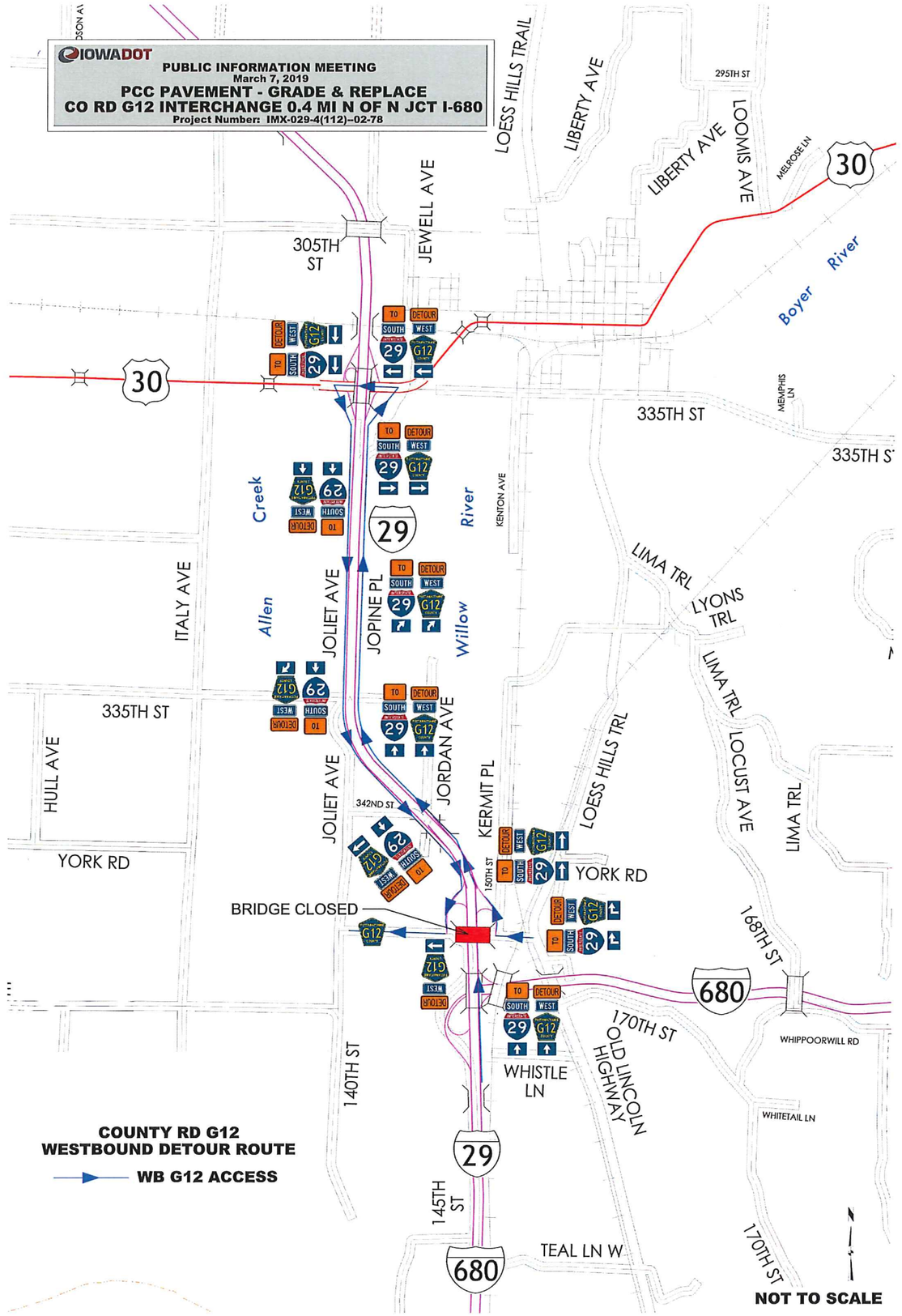
IOWADOT
PUBLIC INFORMATION MEETING
March 7, 2019
PCC PAVEMENT - GRADE & REPLACE
CO RD G12 INTERCHANGE 0.4 MI N OF N JCT I-680
Project Number: IMX-029-4(112)--02-78
LOESS HILLS TRAIL
LIBERTY AVE
295TH ST
LOOMIS AVE
MELROSE LN
30
JEWELL AVE
305TH ST
Boyer River
335TH ST
MEMPHIS LN
335TH ST
Creek
River
KENTON AVE
29
LIMA TRL
LYONS TRL
ITALY AVE
Allen
JOLIET AVE
JOPINE PL
Willow
335TH ST
HULL AVE
JORDAN AVE
KERMIT PL
LOESS HILLS TRL
LOCUST AVE
LIMA TRL
342ND ST
YORK RD
150TH ST
YORK RD
BRIDGE CLOSED
168TH ST
680
170TH ST
OLD LINCOLN HIGHWAY
WHIPPOORWILL RD
WHISTLE LN
140TH ST
WHITETAIL LN
COUNTY RD G12
WESTBOUND DETOUR ROUTE
WB G12 ACCESS
145TH ST
TEAL LN W
170TH ST
NOT TO SCALE