



Total Impacts
0.7 Acres


Right of Way
Aquisition
0.48 Acres

Westwood Park

S 36th St






11th Ave

S 35th St



N



-  Proposed Right of Way
-  NEPA Boundary
-  Park Impacts
-  Right of Way To Be Aquired
-  Park

CBIS Segment 4 Tier 2 - EA
Park and Recreational Section 4(f) Impacts
Westwood Park

Council Bluffs Interstate System Improvements Project
 Council Bluffs, IA

Date
 June 2017

Exhibit
 5-3