PRELIMINARY DESIGN
NOT FINAL – SUBJECT TO CHANGE

LEGEND

- 🟨 Proposed Pavement
- 🟥 Proposed Bridge
- 🟪 Proposed Trail/Sidewalk
- — Proposed Retaining Wall
- - - - Existing Right of Way & Lot Lines
- —PSA— Project Study Area

LOCATION MAP SCALE
0 250 500
Feet

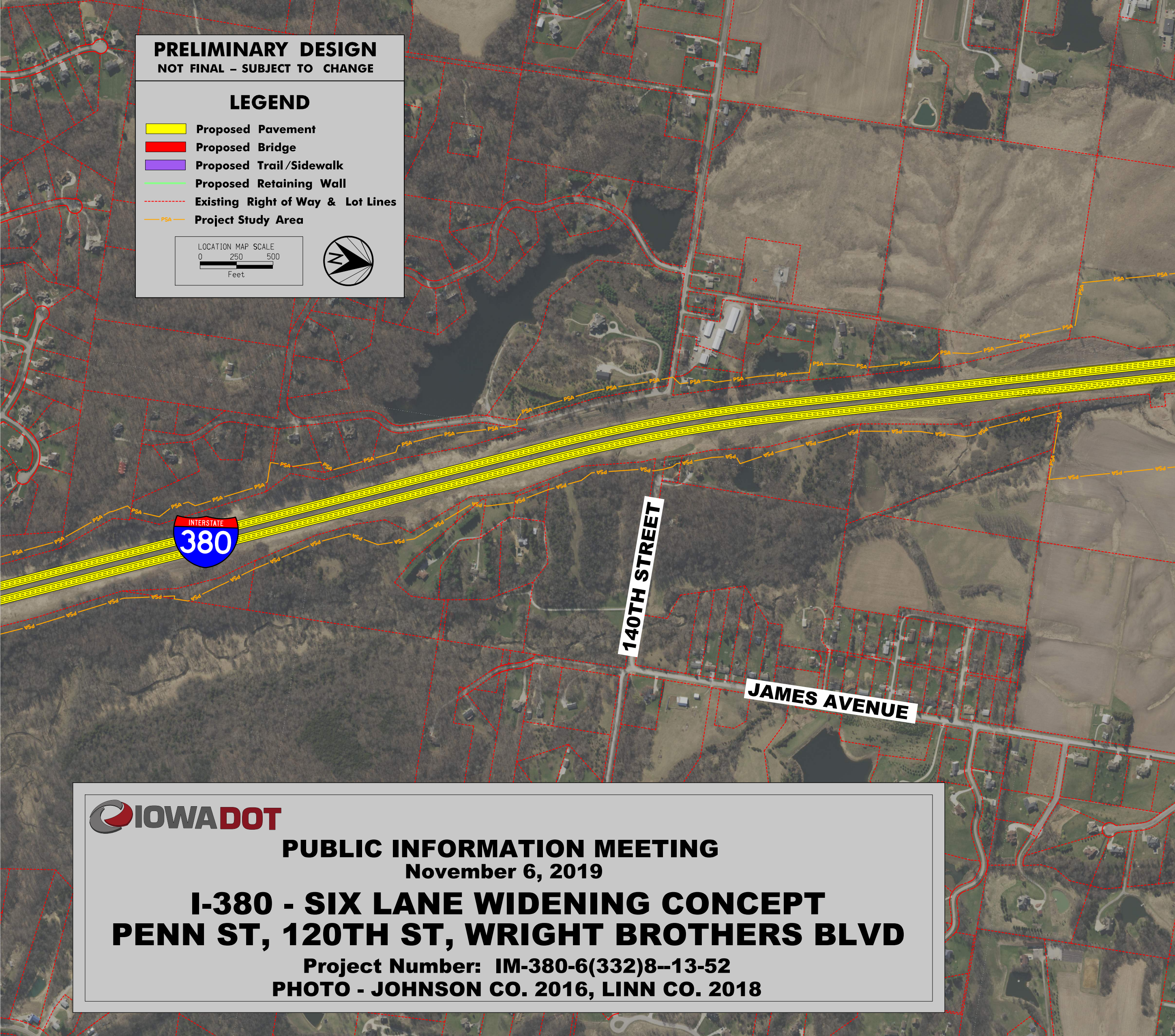
INTERSTATE
380
140TH STREET
JAMES AVENUE
PSA

IOWA DOT

PUBLIC INFORMATION MEETING
November 6, 2019

I-380 - SIX LANE WIDENING CONCEPT
PENN ST, 120TH ST, WRIGHT BROTHERS BLVD

Project Number: IM-380-6(332)8--13-52

PHOTO - JOHNSON CO. 2016, LINN CO. 2018

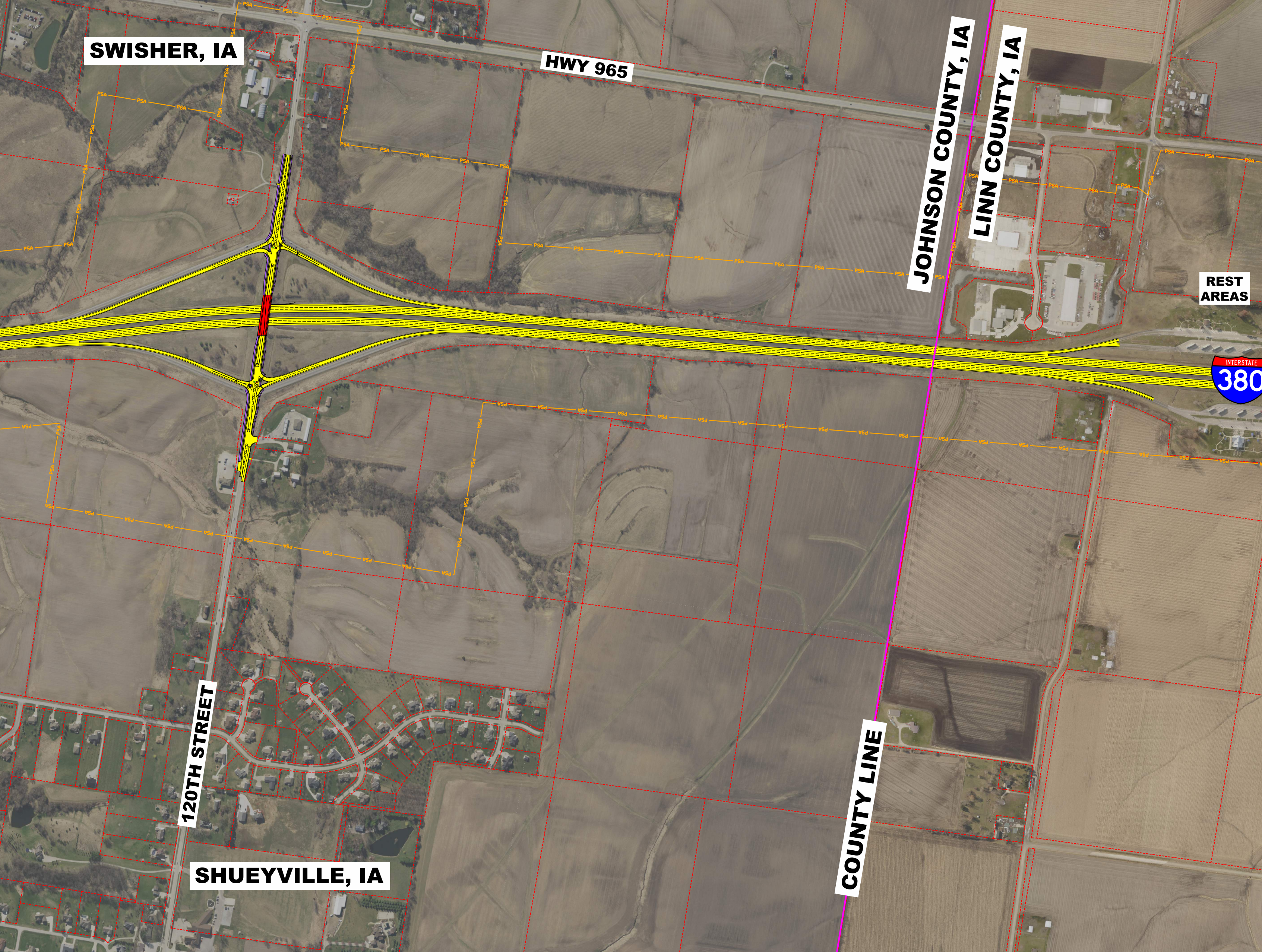
SWISHER, IA
HWY 965
JOHNSON COUNTY, IA
LINN COUNTY, IA
REST AREAS
INTERSTATE
380
120TH STREET
SHUEYVILLE, IA
COUNTY LINE
PSA

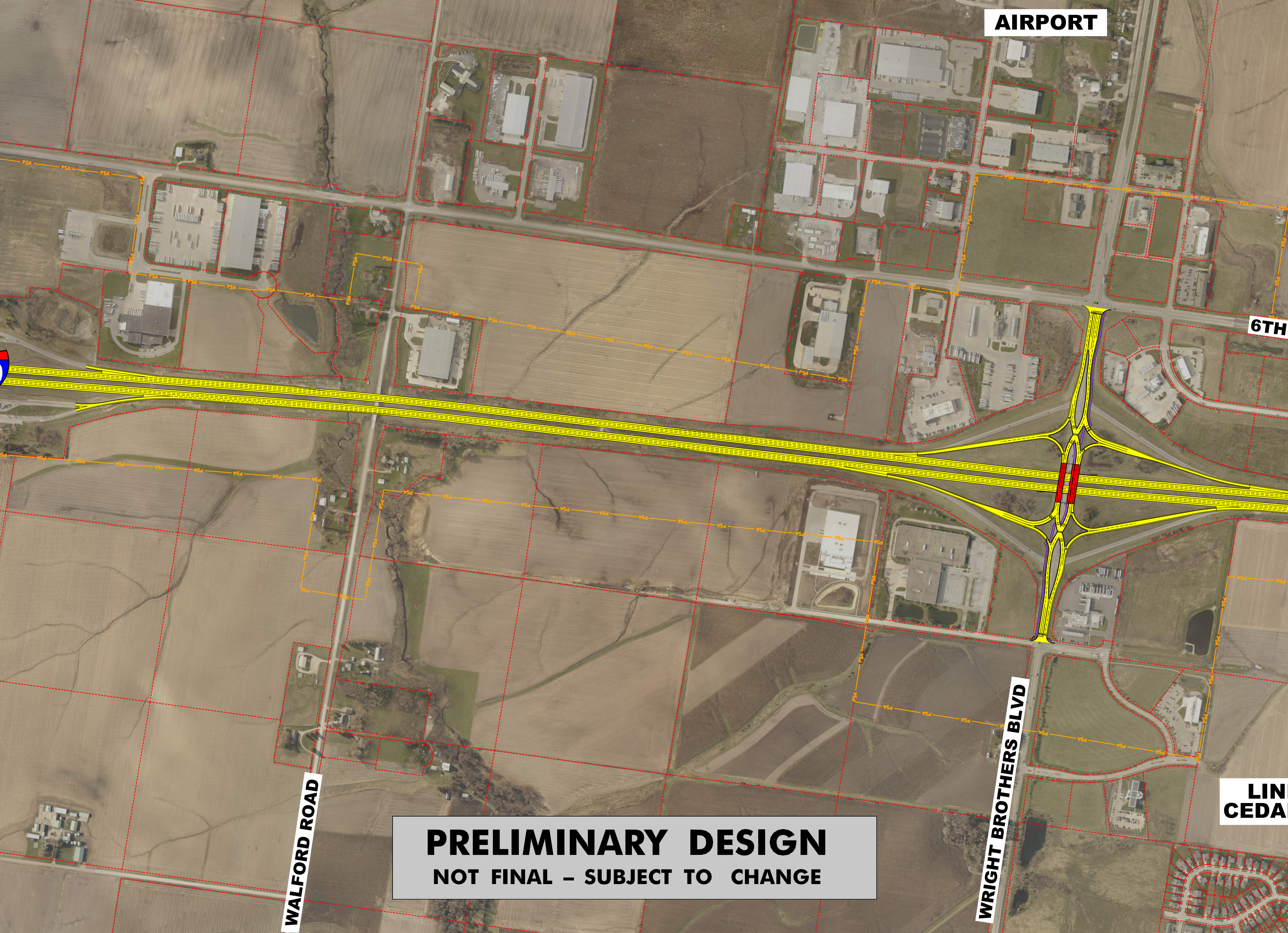
AIRPORT
6TH
PSA
WALFORD ROAD
WRIGHT BROTHERS BLVD
LIN
CEDA

PRELIMINARY DESIGN

NOT FINAL – SUBJECT TO CHANGE

IOWADOT

PUBLIC INFORMATION ME

November 6, 2019

I-380 - SIX LANE WIDENING
PENN ST, 120TH ST, WRIGHT B

Project Number: IM-380-6(332

PHOTO - JOHNSON CO. 2016, LIN

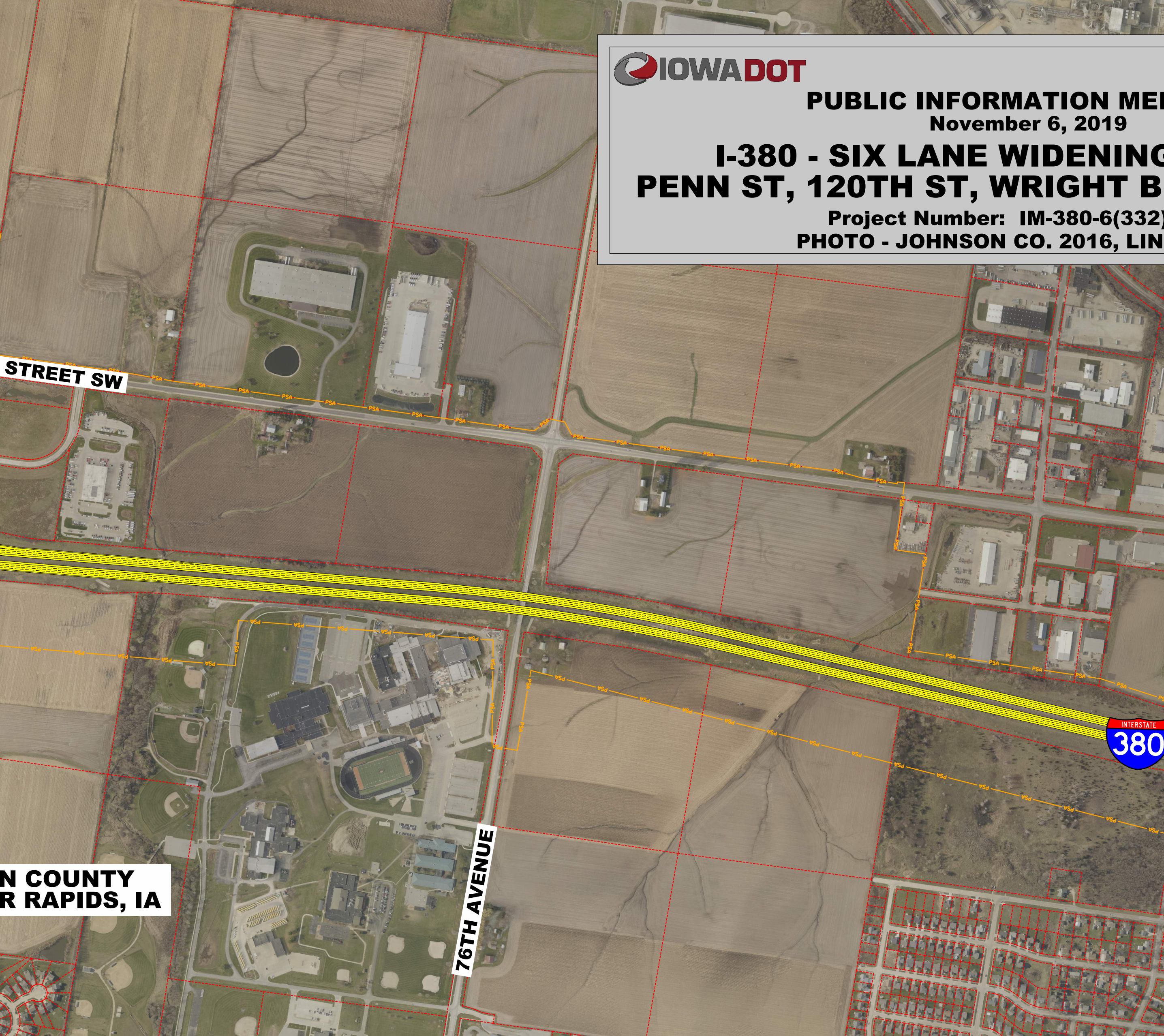
STREET SW
PSA
76TH AVENUE
INTERSTATE
380
N COUNTY
R RAPIDS, IA

ETING

G CONCEPT
ROTHERS BLVD

)8--13-52
N CO. 2018

PRELIMINARY DESIGN
NOT FINAL – SUBJECT TO CHANGE

LEGEND

🟨	Proposed Pavement
🟥	Proposed Bridge
🟪	Proposed Trail/Sidewalk
—	Proposed Retaining Wall
- - - -	Existing Right of Way & Lot Lines
— PSA —	Project Study Area

LOCATION MAP SCALE
0 250 500
Feet

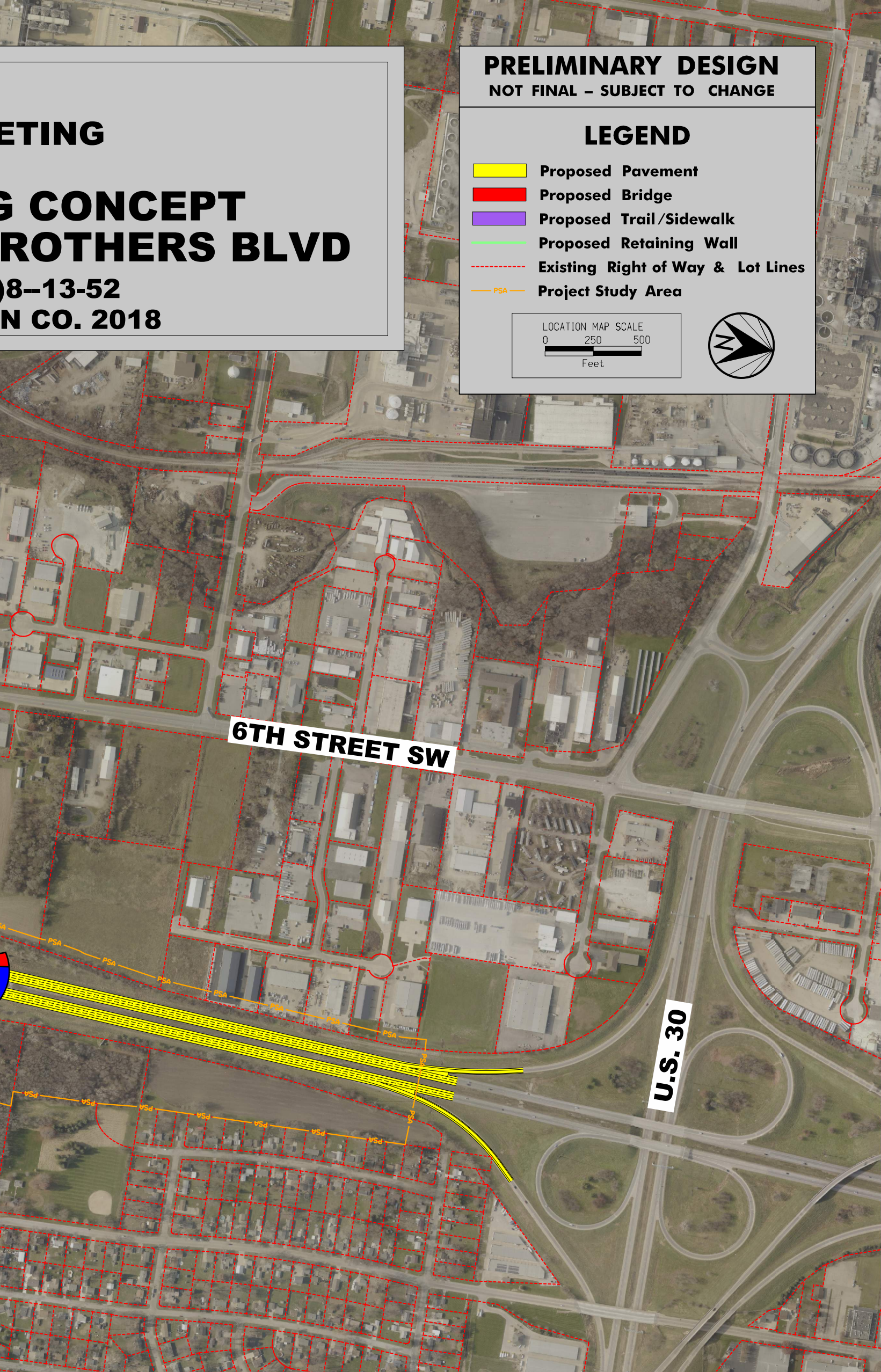
N
6TH STREET SW
U.S. 30
PSA