
CAS050
MMTB LLC
201 E GREENE ST
Temporary Easement 579 SF
8.6'
113.3'
113.3'
5'
CAS052
BODENSTEINER, CHRISTINA
BODENSTEINER, KEITH
Temporary Easement 2426 SF
343.4'
142.5'
5'
Hammer St.
9.7'
3.8'
4.6'
81.8'
5'
11.3'
6.5'
6.5'
17.8'
5'
20'
5'
77.3'
8'
9.8'
39.6'
6.8'
CAS051
MOSTAERT, CRAIG A
MOSTAERT, DARLYNN K
200 E GREENE ST
Temporary Easement 631 SF
CAS053
SCHNUELLE, ALLAN F
SCHNUELLE, JUDITH A
202 E GREENE ST
Temporary Easement 1010 SF
CAS054
HELGERSON, DARYL A
HELGERSON, MARY F
206 E GREENE ST
Temporary Easement 368 SF
CAS055
HELGERSON, DARYL A
HELGERSON, MARY F
CAS056
KIMBER, GREGORY P
210 E GREENE ST


CAS058
HELGERSON, DARYL
221 E GREENE ST
Temporary Easement 444 SF
CAS059
WILKINS, DENNIS E
WILKINS, MARIANNE
215 E GREENE ST
Temporary Easement 500 SF
CAS063
217 E GREENE ST
Temporary Easement 703 SF
CAS065
SZABO, JEFFERY
SZABO, GREGORY
219 E GREENE ST
Temporary Easement 375 SF
CAS066
ELLIS, RANDALL L
ELLIS, JANICE A
221 E GREENE ST
Temporary Easement 405 SF
CAS068
HESSE, STEVEN M
HANSEN, TAMARA M
CAS069
HESSE, STEVEN M
HANSEN, TAMARA M
225 E GREENE ST
5'
7.8'
3.9'
26'
2.9'
36.4'
5'
100.3'
5'
49.6'
25'
17.6'
3.7'
22'
3.7'
10.4'
5'
75'
5'
80.4'
5'
CAS057
HELGERSON, DARYL A
HELGERSON, MARY F
212 E GREENE ST
CAS060
STORLA, TROY
214 E GREENE ST
CAS061
HELGERSON, DARYL A
HELGERSON, MARY F
CAS062
HENRY, MARY J
216 E GREENE ST
CAS064
PETERSON, DENNIS C
PETERSON, CINDY L
CAS067
EINCK, RUSSELL
222 E GREENE ST
CAS070
HAMILTON, TYRONE
HAMILTON, APRIL
226 E GREENE ST


CAS071
MONROE, KALE E
MONROE, LINDA J
227 E GREENE ST
52
CAS072
LENTH, JIM & MARILYN
229 E GREENE ST
CAS073
CORLETT, MATTHEW LYNSE, CRYSTAL
CORLETT, NICHOLAS
231 E GREENE ST

IOWA DOT

PUBLIC INFORMATION MEETING

March 2021

Castalia Iowa ADA Improvements in Winneshiek County

Project Number: NHSN-052-5(47)--2R-96


CAS074
VALLEY, RONALD W
VALEY, CORRIE L
1174 US HWY 52
CAS075
MARSH, LELAND C
1173 US HWY 52
0
FEET
20

Photo - 2019

LEGEND

⬜	PROPOSED PAVEMENT
⬜	PROPOSED NON-ADA SIDEWALK PAVEMENT
🟫	PROPOSED ADA SIDEWALK PAVEMENT
🟥	PROPOSED ADA SIDEWALK RAMP
🟦	PROPOSED ADA SIDEWALK LANDING
🟩	PROPOSED GRADING AND SODDING
🟫	PROPOSED TEMPORARY EASEMENT
—	PROPERTY LINES
—	EXISTING RIGHT OF WAY LINES
✕	TREE REMOVAL DOT PAY