IOWA DEPARTMENT OF TRANSPORTATION

IOWADOT

Statewide Transportation Improvement Program

2020-2023

Federal and state laws prohibit employment and/or public accommodation discrimination on the basis of age, color, creed, disability, gender identity, national origin, pregnancy, race, religion, sex, sexual orientation or veteran's status. If you believe you have been discriminated against, please contact the Iowa Civil Rights Commission at 800-457-4416 or Iowa Department of Transportation's affirmative action officer. If you need accommodations because of a disability to access the Iowa Department of Transportation's services, contact the agency's affirmative action officer at 800-262-0003.

Index

Introduction 1
Iowa DOT Programming Process 2
Local Sponsor Programming Processes 4
Federal Transit Administration Programming Process 5
Financial Analysis 5
Public Participation 10
Changing an Approved STIP 11

FHWA and FTA Programs	FHWA	FTA
Statewide projects	13	302
Ames MPO (AAMPO)	20	303
Cedar Rapids MPO (CMPO)	25	307
Council Bluffs MPO (MAPA)	37	308
Davenport MPO (Bi-State)	43	309
Des Moines MPO (DMAMPO)	51	310
Dubuque MPO (DMATS)	64	312
Iowa City MPO (MPOJC)	70	314
Sioux City MPO (SIMPCO)	77	317
Waterloo MPO (INRCOG)	84	320
RPA 1 (Upper Explorerland)	91	322
RPA 2 (NIACOG)	102	324
RPA 3 (NW IA Pl and Dev)	117	329
RPA 4 (Siouxland Regional)	132	332
RPA 5 (MIDAS)	145	335
RPA 6 (Region 6)	155	337
RPA 7 (IA Northland)	166	338
RPA 8 (ECIA)	178	340
RPA 9 (Bi-State)	189	342
RPA 10 (ECICOG)	195	346
RPA 11 (CIRTPA)	209	351
RPA 12 (Region XII COG)	227	353
RPA 13 (SWIPCO)	237	355
RPA 14 (ATURA)	248	356
RPA 15 (Area 15)	254	359
RPA 16 (SE IA RPC)	266	361
RPA 17 (Chariton Valley)	279	363
RPA 18 (MAPA)	292	

Appendix

Map: District Transportation Planners 364
Map: Iowa's Public Transit Systems 365
Advance Construction Conversion Candidates 366
List of 2019 Authorized Projects 370
List of 2019 Let Swap Projects 417

Introduction

The 2020-2023 Iowa Statewide Transportation Improvement Program (STIP) has been developed in conformance with the guidelines prescribed by Title 23 and Title 49, United States Code. The STIP is generated to provide the Federal Highway Administration (FHWA) and Federal Transit Administration (FTA) a listing of all projects that are candidates for federal aid from the FHWA and FTA for the four federal fiscal years (FFY) 2020-2023. The 2020-2023 STIP was approved by FHWA and FTA on September 26, 2019.

The STIP has been produced based on the current federal transportation bill, passed on December 4, 2015, the Fixing America's Surface Transportation Act (FAST-Act). Under the FAST-Act FHWA federal funding programs include the National Highway Performance Program (NHPP), National Highway Freight Program (NHFP), Surface Transportation Block Grant Program (STBG), Transportation Alternatives Set-Aside (TAP), Congestion Mitigation and Air Quality Improvement Program (CMAQ), Highway Safety Improvement Program (HSIP), Railway-Highway Crossings, State Planning and Research, and Metropolitan Planning.

Documents evidencing the Iowa Department of Transportation's authority to act concerning matters related to transportation, federal aid expenditures, and approvals of metropolitan planning organizations' (MPOs) transportation improvements programs (TIPs) have been provided in past STIPs and can be provided again upon request.

The projects identified in the STIP are the result of statewide and regional efforts conducted by the Iowa DOT and each of Iowa's Regional Planning Affiliations (RPAs) and MPOs. Projects are arranged according to whether the proposed funding is FHWA or FTA based. Projects are further sorted according to the MPO or RPA in which they reside and the individual program by which they are funded. Each entry shows the expected total

project cost, federal aid participation, and an item number to facilitate FHWA and FTA reporting.

In addition to projects with a unique location and sorted according to the process noted above some proposed obligations are identified under a broader category of statewide improvements. These entries are subject to alternate project selection processes and are separated and listed first. Examples of statewide programming entries include the DOT's Railroad Highway program, the Highway Safety Improvement Program Secondary, Emergency Relief projects, and State Planning and Research funding, among others.

Some projects are identified that have no federal aid proposed. These projects have stood the test of Iowa's statewide and local public participation processes and are candidates for federal aid if additional funds become available or if project schedules require deferral of candidates presently identified for federal participation. However, all projects included in the STIP, regardless of funding source, are expected to be accomplished in the federal fiscal year (FFY) indicated in the STIP.

Inclusion of a project in the STIP does not guarantee federal aid eligibility for the project. Eligibility for federal aid will be determined on a case-by-case basis when project authorization is requested from the FHWA or FTA.

Iowa DOT Programming Process

The Iowa DOT's programming process is transparent, aligns available tools and plans, and incorporates appropriate and extensive stakeholder input. The major procedural steps include problem statement development, scoping, project advancement, project prioritization, program synthesis, and final programming. It is important to note that this process is also governed by Iowa's long range transportation planning documents. As such, projects programmed in the Iowa Transportation Improvement Program (Five-Year Program) and STIP are consistent with Iowa's long range State Transportation Plan – Iowa in Motion 2045, and several other planning documents, as discussed below. A copy of the State Transportation Plan can be found at:

https://iowadot.gov/iowainmotion/iowa-in-motion-home

The FAST Act continued the provisions for performance-based planning and programming (PBPP) that were established in the prior federal reauthorization act, Moving Ahead for Progress in the 21st Century (MAP-21). The phase-in of federal PBPP requirements is ongoing; specific processes and requirements have moved into implementation and others will continue to do so over the next few years. Iowa in Motion 2045 was adopted prior to initial state performance targets being developed; these targets will be included in the next update of the plan. Currently, statewide targets have been set for federally-required measures in the areas of safety (all roads), pavement condition (Interstate and non-Interstate National Highway System (NHS)), bridge condition (NHS), system reliability (Interstate and non-Interstate NHS), freight movement (Interstate), and transit asset management (small urban and rural transit systems). Additional background on performance measures and targets, links to Iowa DOT performance-based plans, and current Iowa DOT performance targets are available at https://iowadot.gov/systems_planning/planning/federal-performance-management-and-asset-management. Discussion below provides an overview of the various performance-based plans and target-setting processes, and their connection to the investments included in the STIP.

Iowa in Motion 2045 established the following vision for Iowa DOT: "A safe and efficient multimodal transportation system that enables the social and economic well-being of all Iowans, provides enhanced access and mobility for people and freight, and accommodates the unique needs of urban and rural areas in an environmentally conscious manner." The plan focuses on four investment areas, with a heavy emphasis on stewardship:

- Stewardship through maintaining a state of good repair
- Modification through rightsizing the system
- Optimization through improving operational efficiency and resiliency
- Transformation through increasing mobility and travel choices

Iowa in Motion 2045 includes analysis and strategies for the various modes of transportation in the state. For highways, this includes considerations related to capacity, mobility and safety, freight, condition, operations, and bridges. Pavement and bridge needs are anticipated to be addressed primarily through asset management as described in the Transportation Asset Management Plan (TAMP), which is highlighted below. The STIP helps to address the following identified needs by including investments that implement applicable strategies.

- Capacity needs were identified for three interurban interstate corridors and for several Interstate, NHS, and other State routes in urban areas. Strategies to address these needs include targeting investment toward areas anticipated to become congested by 2045, and considering targeting anticipatory investments at locations with potential congestion issues beyond 2045. Strategies include added capacity and/or operational improvements.
- Mobility and safety, or "Super-2" needs, were identified for five U.S. routes across Iowa, all of which are part of the NHS. Strategies to address these needs include targeting investment toward improvements such as wider paved shoulders, turn lanes, passing lanes, limited access, and geometric improvements. These improvements are largely anticipated to be opportunistic, and are likely to occur at spot locations when other pavement, bridge, or safety issues are being addressed.
- The operations analysis focused on prioritizing interstate corridors from an operations perspective, and implementing appropriate transportation system management and operations (TSMO) strategies on those corridors.

The 2019 Strategic Highway Safety Plan (SHSP) includes engineering strategies to help address issues with lane departure crashes and to improve intersections. These improvements are being implemented as appropriate throughout the State's highway system. Strategies to help prevent lane departures include the installation of countermeasures such as centerline rumble strips, shoulder/edgeline rumble strips, curve delineation, shoulder treatments, and median cable barriers. Strategies to help improve intersections include implementing innovative improvements such as roundabouts, reduced conflict intersections, diverging diamond interchanges, and offset turn lanes; traffic signal modifications; intersection lighting; and bicycle/pedestrian intersection improvements.

The HSIP program of projects included in the STIP has been produced based on the strategies contained in the SHSP and the Iowa DOT's safety performance measure target setting process. Numerous stakeholder groups, including MPOs, participated in the target setting process. Working in partnership with local agencies, investments have been identified and programmed which will construct effective countermeasures to reduce traffic fatalities and serious injuries. Projects chosen for HSIP investment are based on crash history, roadway characteristics, and the existence of an infrastructure countermeasures that can address the types of crashes present. The Iowa DOT continues to utilize a systemic safety improvement process rather than relying on "hot spot" safety improvements.

Pavement and bridge projects on the Interstate System and non-Interstate NHS are determined in alignment with the Transportation Asset Management Plan (TAMP) and the performance target setting process. The TAMP helps connect the vision of Iowa in Motion 2045 with the projects programmed in the Five-Year Program and STIP. The TAMP describes how the existing highway system is managed. Preserving and improving this system is critical for achieving the system vision. The TAMP also connects Iowa in Motion 2045 and system/modal plans to Iowa DOT's Five-Year Program and the STIP. Iowa in Motion 2045 defines a vision for the transportation system over the next 20 years, while the Five-Year Program and STIP identify specific investments over the next four to five years. The TAMP has a 10-year planning horizon and helps ensure that investments in the Five-Year Program and STIP are consistent with Iowa DOT's longer-term vision.

Pavement and bridge projects are identified and programmed in the STIP in a manner that is consistent with the strategies identified in the TAMP and the target-setting process. Pavement and bridge target setting involved an internal DOT working groups and coordination with MPOs and local owners of NHS assets. The methodology used to set targets used current and historical condition and funding data to forecast future conditions. Asset management focuses on performing the right treatment at the right time to optimize investments and outcomes. The TAMP discusses the major investment categories that the Commission allocates funding through. Once the Commission approves the funding for these categories, Iowa DOT recommends the allocation of the funds to specific projects using the processes described in the TAMP. The TAMP includes a 10-year forecast of funding for pavement and bridge stewardship projects, and funding amounts in the STIP generally align with this forecast.

The Iowa DOT strives to maintain the bridge inventory in a condition that provides safe and efficient movement of people and freight. Bridges are managed by using a bridge management process with forecasting capabilities to better identify future needs across the entire inventory. The ability to predict bridge needs beyond a short-term time horizon improves the ability to make better decisions today and predict what funding needs are necessary for a stable bridge inventory. Bridge projects are programmed to help meet the desired program outcomes documented in the TAMP.

The Iowa DOT works to provide a safe, serviceable, and sustainable roadway system through the use of its pavement management system. The pavement management system will assist program administrators in the selection of economical options for pavement decisions for the construction, reconstruction, rehabilitation, preservation, and maintenance of pavements. The pavement management system will be used to model and predict future pavements conditions based on various funding levels. This analysis will determine the level of funding to maintain the pavement system in a state of good repair. Pavement projects are programmed to help meet the desired program outcomes documented in the TAMP.

Projects focused on improving pavement and bridge condition also often help improve system reliability and freight movement. Additional projects focused specifically on improving these areas of system performance are developed in alignment with the target-setting process for related performance measures, and the freight improvement strategies and freight investment plan included in the State Freight Plan. This plan includes a detailed analysis and prioritization of freight bottlenecks, which are locations that should be considered for further study and possibly for future improvements. A detailed analysis was performed to prioritize the bottlenecks based on their value to the overall system, traffic and infrastructure condition, and travel time performance. The process also involved extensive input from State, MPO, RPA, and industry representatives. State projects identified in the freight investment plan and programmed in the STIP were highly-ranked freight bottlenecks. System reliability and freight target setting involved an internal DOT working group and coordination with MPOs. The methodology used to set targets used current and historical data on condition and funding to forecast future condition.

The State Freight Plan identifies several strategies that help direct investments made in the STIP. These include:

- Target investment to address mobility issues that impact freight movements.
- Emphasize the Iowa Multimodal Freight Network and utilize designs that are compatible with significant freight movements.
- Right-size the highway system and apply cost-effective solutions to locations with existing and anticipated issues.

The culmination of the DOT efforts outlined above is the approval of the DOT Five-Year Program. This document, approved by the Iowa Transportation Commission, incorporates a five-year plan for transportation investments on the highway system and includes various other modal programs. The current Iowa DOT Five-Year Program can be found at:

https://iowadot.gov/program_management/FINAL_2020-2024_5YrProg.pdf

Local Sponsor Programming Processes

Projects included in the STIP, but not located on the primary system, are identified and programmed through Iowa's regional transportation planning process. In February 2018 Iowa's Transportation Commission approved a Federal Aid Swap policy that allows certain locally sponsored projects to swap targeted federal aid dollars for state Primary Road Fund (PRF) dollars. Specifically, the Federal Aid Swap policy applies to STBG, CMAQ, and HSIP funding targeted to locally sponsored projects. Swap funded projects have been included in the STIP document to provide a comprehensive listing of transportation improvements funded through the state of Iowa's federal aid apportionments and PRF dollars.

Iowa's 18 RPAs and 9 MPOs annually receive targets of federal STBG funding for which they are responsible for programming. These organizations provide input to the STIP by conducting regional transportation planning efforts including project selection for targeted STBG/Swap funding. Projects identified by each agency are local priorities and are consistent with each agency's long-range transportation plan.

In addition to the STBG/Swap funded projects noted above, the STIP also includes county and city bridge projects funded with federal aid and Swap funding. Swap funds are targeted directly to Iowa's 99 counties for investment in secondary road bridge infrastructure. The Iowa DOT also administers a city bridge program which makes Swap funding available for investment in municipal bridge projects. City and county bridge projects funded with FHWA or Swap funding are included in MPO and RPA TIPs and carried forward to the STIP.

A number of additional grant programs are administered by the Iowa DOT which target FHWA and Swap funding to locally sponsored projects. Funding available to local sponsors includes STBG for TAP type projects, CMAQ, NHFP, HSIP, Recreational Trails, and Swap. The projects selected for funding as part of these grant programs are programmed in MPO and RPA TIPs and included in the STIP.

Federal Transit Administration Programming Process

In addition to the FHWA program of projects outlined above, the draft STIP includes all projects for which Federal Transit Administration (FTA) funding may be utilized. The transit portion of the STIP was developed by Iowa's MPOs and RPAs in cooperation with the state's large urban, small urban, and regional transit systems.

Public transit capital projects included in the STIP align with the transit asset management (TAM) planning and target setting processes undertaken by the Iowa DOT, transit agencies, and MPOs. The Iowa DOT establishes a group TAM plan and group targets for all small urban and rural providers while large urban providers establish their own TAM plans and targets. Investments are made in alignment with TAM plans with the intent of keeping the state's public transit vehicles and facilities in a state of good repair and meeting transit asset management targets. The Iowa DOT allocates funding for transit rollingstock in accordance with the Public Transit Management System process. In addition, the Iowa DOT awards public transit infrastructure grants in accordance with the project priorities established in Iowa Code chapter 924. Additional state and federal funding sources that can be used by transit agencies for vehicle and facility improvements are outlined in the funding chapter of the Transit Manager's Handbook. Individual transit agencies determine the use of these sources for capital and operating expenses based on their local needs.

Financial Analysis

The STIP identifies federal aid candidates for roadway, transit, and alternative investments for four federal fiscal years. The amount of FHWA funding considered available for the various apportionment (formula) categories are based on projected apportionments for the upcoming four-year period. For the purpose of fiscally constraining the STIP, FFY 2020 federal aid apportionments have been based on FHWA notification N4510.836 – Advance Notification of FY 2020 Apportionments. Some projects identified for funding from demonstration or other allocation (nonformula) programs are also included in the STIP. These other categories of funds have been programmed within amounts expected to be available from nonformula sources in the year programmed.

The table on page 7 shows proposed FHWA funding by appropriation code and year. Although the programmed amounts may exceed annual apportionments funds carried over from earlier years cover any annual deficits. The table also details estimated advance construction (AC) candidate projects and AC conversions. Additional information regarding the Iowa DOT's use of the AC provision is provided later in the Financial Analysis section of the STIP. The programmed amounts shown in the fiscal constraint table express project costs in year of expenditure (YOE) dollars. The costs were adjusted to account for inflation by individual project sponsors.

The AC provision is an important aspect of Iowa DOT's cash flow management process that cannot be used effectively without the ability to authorize federal aid candidates and costs that exceed the baseline annual federal aid apportionments. The Iowa DOT maintains a "backlog" of AC projects to optimize federal aid as it relates to DOT funding strategies and revenue streams. This is done so the department can accomplish full recovery of obligation authority at an accelerated rate by converting AC projects against new apportionments for work substantially completed, and accomplishing new projects under the AC umbrella. Furthermore, the use of the AC provision offers the department additional security in ensure all federal aid obligation limitation will be obligated in the FFY it becomes available.

The State of Iowa plans to continue this strategy by requesting authorization of many of the federal aid projects identified in the STIP as AC candidates and converting previous AC candidates for reimbursement on completed contracts. A listing of authorized AC candidates is maintained by the FHWA and the Iowa DOT and is included in the appendix.

Although federal funds do provide a portion of the funding available for the highway construction program they are not the largest funding component for the Iowa DOT. Federal aid funds are an even smaller portion of local governments' transportation budgets in Iowa. The table on page 8 demonstrates total nonfederal aid revenues estimated to be available for transportation investments within the four-year STIP period. In addition, the STIP includes information illustrating estimated operations and maintenance costs associated with management of the federal aid system. These amounts are shown on page 9. A comparison of the two tables demonstrates that state and local governments have sufficient nonfederal aid revenues available to cover the estimated cost of maintaining and operating the federal aid system. Furthermore, the state and local

transportation revenues documented on page 7 demonstrate that the Iowa DOT and local project sponsors of federal aid projects have sufficient local funding to meet federal aid matching requirements.

The transit program identified in the STIP reflects the majority of transit activities in the state of Iowa. The amount available for FTA programs is based on expected allocations that will not be determined until after FFY 2020 has begun. Projected revenues used for programming (shown in the following table) are based on recent experience. Unlike FHWA programs, whereby the Iowa DOT is sponsor for a significant portion of the proposed expenditures, sponsors for transit activities are local governments and/or the service providers. Although some state funds are distributed to support transit activities, administration of the various programs occurs at the local level. Because costs related to transit capital and operating costs are relatively stable, it is unlikely reduced funding levels can be offset by any potential reductions in project costs. If available funds are less than projected, projects will be deferred or additional nonfederal shares will become the responsibility of the local sponsors. If funding is available beyond levels identified, additional expenditures may be rescheduled from the 2020 proposals. As during previous programming periods, a revised program will be submitted to the FTA if actual allocations differ significantly from current estimates.

2020-2023 Statewide Transportation Improvement Program					
Estimated FTA Program Summary (x $1,000)					
Name	**Funding Source**	**FY20**	**FY21**	**FY22**	**FY23**
Metropolitan Planning Program	5303	$109	$109	$109	$110
Statewide Planning Program	5304	$20	$20	$20	$20
Urbanized Area Formula Assistance Program	5307	$23,916	$18,507	$17,566	$18,258
New Fixed Guideway Capital Program	5309	$0	$0	$0	$20,000
Seniors and Persons with Disabilities Program	5310	$2,505	$1,727	$1,663	$1,517
Nonurbanized Area Formula Assistance Program	5311	$16,963	$11,605	$11,387	$9,872
Job Access and Reverse Commute Program	5316	$67	$0	$0	$0
Bus and Bus Facilities Program	5339	$83,782	$32,333	$21,317	$12,175
Public Transit Infrastructure Grant Program (PTIG)	PTIG	$3,188	$580	$500	$600
State Transit Assistance (STA)	STA	$14,156	$11,486	$11,009	$10,911
Iowa's Clean Air Attainment Program	ICAAP	$315	$1,044	$412	$424
Surface Transportation Block Grant Program	STBG	$1,805	$3,033	$2,645	$2,594
Better Utilizing Investments to Leverage Development (BUILD) Transportation Grants Program (formerly TIGER)	TIGER	$1,500	$0	$0	$0

The above information, when considered with the financial information contained on page 6, demonstrates that the 2020-2023 Iowa STIP is fiscally constrained given currently programmed federal aid amounts, estimated AC conversions, balances of contract authority, and estimated apportionments through FFY 2023.

2020-2023 Statewide Transportation Improvement Program
FHWA Program Federal-Aid Summary (x $1000)

	APPROX UNOBLIG BALANCE 8/22/19	EST 2020 APPORTIONMENT	APPROX UNOBLIG BALANCE	EST 2020 FEDERAL-AID AUTHORIZATIONS	EST 2021 EST 2021 APPORTIONMENT	EST 2021 FEDERAL-AID AUTHORIZATIONS	EST 2022 APPORTIONMENT	EST 2022 FEDERAL-AID AUTHORIZATIONS	EST 2023 APPORTIONMENT	EST 2023 FEDERAL-AID AUTHORIZATIONS
Formula Fund Authorizations										
National Highway Performance Program	0.0	311,451.8	311,451.8	138,617.0	311,451.8	129,722.0	311,451.8	186,355.0	311,451.8	187,091.0
Highway Safety Improvement Program	40,426.0	28,456.3	68,882.3	11,412.0	28,456.3	22,151.0	28,456.3	21,127.0	28,456.3	23,678.0
Congestion Mitigation Air Quality	0.0	11,933.5	11,933.5	5,697.0	11,933.5	5,000.0	11,933.5	5,000.0	11,933.5	5,000.0
Metropolitan Planning	0.0	2,151.0	2,151.0	2,098.0	2,151.0	2,098.0	2,151.0	2,098.0	2,151.0	2,098.0
Statewide Planning	10,000.0	10,727.4	20,727.4	0.0	10,727.4	0.0	10,727.4	0.0	10,727.4	0.0
Railroad Highway	16,246.0	5,749.0	21,995.0	0.0	5,749.0	0.0	5,749.0	0.0	5,749.0	0.0
STBG Urbanized	19,516.0	18,426.5	37,942.5	15,357.0	18,426.5	9,371.0	18,426.5	5,719.0	18,426.5	10,577.0
STBG 5-200k	27,202.0	16,925.5	44,127.5	44,221.0	16,925.5	6,516.0	16,925.5	7,087.0	16,925.5	5,892.0
STBG <5k	10,484.0	44,212.6	54,696.6	23,046.0	44,212.6	12,642.0	44,212.6	1,231.0	44,212.6	1,293.0
STBG Off-System Bridge *	678.0	9,285.4	9,963.4	7,723.0	9,285.4	112.0	9,285.4	1,000.0	9,285.4	0.0
STBG Flex	0.0	55,813.0	55,813.0	18,752.0	55,813.0	48,486.0	55,813.0	54,188.0	55,813.0	52,982.0
TAP Urbanized	2,294.0	1,087.2	3,381.2	3,003.0	1,087.2	931.0	1,087.2	328.0	1,087.2	0.0
TAP 5-200k	0.0	998.6	998.6	953.0	998.6	207.0	998.6	495.0	998.6	0.0
TAP <5k	3,205.0	2,608.6	5,813.6	1,108.0	2,608.6	616.0	2,608.6	0.0	2,608.6	0.0
TAP Flex *	3.0	4,694.5	4,697.5	0.0	4,694.5	0.0	4,694.5	0.0	4,694.5	0.0
Recreational Trails Program	4,084.0	1,374.0	5,458.0	3,078.0	1,374.0	1,375.0	1,374.0	1,375.0	1,374.0	1,375.0
National Highway Freight Program	0.0	18,373.0	18,373.0	18,230.0	18,373.0	18,373.0	18,373.0	18,373.0	18,373.0	18,373.0
TE and SRTS	5,779.0	0.0	5,779.0	683.0	0.0	0.0	0.0	0.0	0.0	0.0
Total		**544,268.0**	**684,185.0**	**293,978.0**	**544,268.0**	**257,600.0**	**544,268.0**	**304,376.0**	**544,268.0**	**308,359.0**
Allocated Fund Autorizations										
Demonstration Funds	35,597.0	50,000.0	85,597.0	71,409.0	0.0	0.0	0.0	0.0	0.0	0.0
Emergency Relief	16,324.0	0.0	16,324.0	16,324.0	0.0	0.0	0.0	0.0	0.0	0.0
Highway Infrastructure Program	35,094.0	0.0	35,094.0	35,000.0	0.0	0.0	0.0	0.0	0.0	
Total				**87,733.0**		**0.0**		**0.0**		**0.0**
Advance Construction Candidates										
National Highway Performance Program				318,088.0		190,835.0		130,220.0		149,202.0
Statewide Planning				10,727.0		10,727.0		10,727.0		10,727.0
Railroad Highway				5,749.0		5,749.0		5,749.0		5,749.0
STBG				32,022.0		0.0		0.0		0.0
Total				**366,586.0**		**207,311.0**		**146,696.0**		**165,678.0**
Advance Construction Conversion										
National Highway Performance Program				157,000.0		186,000.0		140,000.0		120,000.0
Statewide Planning				10,727.0		10,727.0		10,727.0		10,727.0
Railroad Highway				5,749.0		5,749.0		5,749.0		5,749.0
STBG Urbanized				0.0		30,000.0		12,000.0		10,000.0
STBG 5-200k				0.0		7,000.0		9,000.0		15,000.0
STBG <5k				30,000.0		25,000.0		43,000.0		50,000.0
STBG Flex				35,000.0		6,000.0		0.0		3,000.0
TAP Flex Transfer (eligible for STBG)				3,000.0		4,000.0		5,000.0		6,000.0
STBG Off-System Bridge Transfer (eligible for STBG)				2,750.0		6,000.0		8,000.0		9,000.0
CMAQ				6,000.0		6,000.0		6,000.0		6,000.0
Total				**250,226.0**		**286,476.0**		**239,476.0**		**235,476.0**
Total Apportioned Funds				**544,268.0**		**544,268.0**		**544,268.0**		**544,268.0**
Total Authorized Formula Funds & AC Conversions				**544,204.0**		**544,076.0**		**543,852.0**		**543,835.0**

* STBG Off-System Bridge funding transferred to STBG-Flex and will fund STBG eligible activities
* TAP Flex funding transferred to STBG-Flex and will fund TAP and STBG eligible activities

Forecasted Non Federal-aid Revenues

	2020	2021	2022	2023
RPA 1	$63,254,543	$64,519,634	$65,810,027	$67,126,227
RPA 2	$94,155,584	$97,921,807	$101,838,680	$105,912,227
RPA 3	$101,745,998	$105,815,838	$110,048,472	$114,450,411
RPA 4	$57,151,926	$59,438,003	$61,815,523	$64,288,144
RPA 5	$73,045,667	$74,506,581	$75,996,712	$77,516,647
RPA 6	$62,130,000	$63,372,600	$64,640,052	$65,932,853
RPA 7	$66,509,324	$67,839,511	$69,196,301	$70,580,227
RPA 8	$70,350,724	$71,757,739	$73,192,894	$74,656,752
RPA 9	$34,408,946	$35,785,304	$37,216,716	$38,705,385
RPA 10	$109,904,998	$114,301,198	$118,873,247	$123,628,176
RPA 11	$123,807,131	$128,759,417	$133,909,793	$139,266,185
RPA 12	$62,820,884	$64,077,302	$65,358,848	$66,666,025
RPA 13	$33,726,648	$34,401,181	$35,089,204	$35,790,988
RPA 14	$41,319,799	$42,146,195	$42,989,118	$43,848,901
RPA 15	$53,560,238	$54,631,443	$55,724,072	$56,838,553
RPA 16	$60,134,923	$61,938,970	$63,797,139	$65,711,054
RPA 17	$47,076,211	$48,959,259	$50,917,628	$52,954,335
RPA 18	$53,136,471	$54,199,200	$55,283,184	$56,388,848
Ames MPO	$35,930,939	$37,368,177	$38,862,904	$40,417,420
Cedar Rapids MPO	$109,802,458	$111,998,507	$114,238,478	$116,523,247
Council Bluffs MPO	$28,564,420	$29,135,709	$29,718,423	$30,312,791
Davenport MPO	$120,856,510	$125,690,770	$130,718,401	$135,947,137
Des Moines MPO	$305,883,383	$318,118,718	$330,843,467	$344,077,205
Dubuque MPO	$19,669,239	$20,062,623	$20,463,876	$20,873,153
Iowa City MPO	$74,528,225	$77,509,354	$80,609,728	$83,834,117
Sioux City MPO	$63,007,934	$65,528,252	$68,149,382	$70,875,357
Waterloo MPO	$48,463,985	$49,433,264	$50,421,930	$51,430,368
Iowa DOT	$847,700,000	$853,800,000	$863,200,000	$863,200,000
Total Statewide	**$2,862,647,108**	**$2,933,016,555**	**$3,008,924,198**	**$3,077,752,733**

Forecasted Operations and Maintenance Expenditures on Federal-aid System

	2020	2021	2022	2023
RPA 1	$12,778,737	$13,289,887	$13,821,482	$14,374,341
RPA 2	$16,493,979	$17,153,738	$17,839,888	$18,553,483
RPA 3	$14,887,197	$15,482,685	$16,101,992	$16,746,072
RPA 4	$10,794,388	$11,226,163	$11,675,210	$12,142,218
RPA 5	$12,525,744	$13,026,774	$13,547,844	$14,089,759
RPA 6	$12,143,472	$12,629,210	$13,134,379	$13,659,754
RPA 7	$12,685,176	$13,192,583	$13,720,286	$14,269,097
RPA 8	$11,753,898	$12,224,054	$12,713,016	$13,221,537
RPA 9	$5,483,843	$5,703,197	$5,931,324	$6,168,577
RPA 10	$20,805,509	$21,637,730	$22,503,239	$23,403,368
RPA 11	$25,370,791	$26,385,622	$27,441,047	$28,538,688
RPA 12	$11,780,310	$12,251,522	$12,741,583	$13,251,247
RPA 13	$8,606,484	$8,950,743	$9,308,773	$9,681,124
RPA 14	$6,985,063	$7,264,466	$7,555,044	$7,857,246
RPA 15	$11,695,320	$12,163,133	$12,649,658	$13,155,644
RPA 16	$10,036,832	$10,337,937	$10,648,075	$10,967,518
RPA 17	$10,716,700	$11,145,368	$11,591,183	$12,054,830
RPA 18	$12,775,575	$13,069,413	$13,370,010	$13,677,520
Ames MPO	$2,173,372	$2,260,307	$2,350,720	$2,444,748
Cedar Rapids MPO	$6,394,242	$6,650,011	$6,916,012	$7,192,652
Council Bluffs MPO	$2,147,724	$2,212,156	$2,278,521	$2,346,876
Davenport MPO	$2,979,232	$3,098,401	$3,222,337	$3,351,230
Des Moines MPO	$11,720,152	$12,188,958	$12,676,516	$13,183,576
Dubuque MPO	$1,642,661	$1,708,367	$1,776,702	$1,847,770
Iowa City MPO	$3,034,839	$3,156,233	$3,282,482	$3,413,781
Sioux City MPO	$3,111,610	$3,236,074	$3,365,517	$3,500,138
Waterloo MPO	$4,246,160	$4,416,007	$4,592,647	$4,776,353
Iowa DOT	$363,200,000	$358,800,000	$370,300,000	$382,000,000
Total Statewide	**$628,969,010**	**$634,860,741**	**$657,055,486**	**$679,869,148**

Public Participation

Iowa's public involvement procedures for federal aid candidates and other investments encourage public participation in development of transportation policy and project selection. Development of the state's transportation policy is the responsibility of the Iowa Transportation Commission, a citizen board appointed by the governor. Development of the state's Five-Year Program is subject to the review and approval of the Iowa Transportation Commission. Public meetings provide opportunities for public input directly to the Iowa Transportation Commission on, at a minimum, a monthly basis. Iowa Transportation Commission meetings are periodically held in locations outside the Iowa DOT's central complex to solicit input concerning its programming decisions. The department also maintains planning, field services coordination, and local systems staff at district offices to facilitate public involvement on a daily basis.

As noted earlier, the Iowa DOT develops projects based on an overall investment strategy consistent with the state's long-range plan. Some programs are intended to address specific aspects of the transportation systems, like highway safety or rail crossing signalization. Many projects and programs are developed to address transportation needs within an investment strategy that focuses portions of available funds toward economic development, maintenance and repairs, or system improvements. Many aspects of the programs, such as the railroad crossing improvements, clean air efforts, some bridge replacements, and highway safety have specific selection/ranking processes that have been adopted by the Iowa DOT to guide commitments of funds. Safety is always a foremost consideration.

The approximately 114,000 miles of public roads in Iowa are managed by various government agencies. The Iowa DOT holds jurisdiction over those portions of the system designated the Primary Road System (approximately 9,000 miles), which includes interstates. Other rural roadways are the responsibility of the county governments (approximately 90,000 miles). Cities and towns generally retain jurisdiction over roadways within their corporate limits (approximately 14,000 miles). Roadways on federal properties are under jurisdiction of the respective federal agencies, just as those at state-owned facilities are under the jurisdiction of the various state agencies. Similarly, transit programs are administered by governmental agencies, generally on a city or regional basis.

Selection of projects funded by the FHWA and FTA occur at several levels, all subject to public participation requirements. Local programs are coordinated by MPOs in cities with populations greater than 50,000, and by similar organizations representing the "rural" areas called RPAs. In most situations, projects are initiated by sponsors within the MPO/RPA that are directly responsible for revenues required to match federal aid, providing future maintenance and other support, and accomplishing activities that are not selected for federal aid participation. Maps showing locations of the MPOs and RPAs, transit systems, and Iowa DOT district planners are provided in the appendix.

Cities, counties, transit services, and interested individuals assist MPOs and RPAs in developing local improvement programs and transportation services. Each planning organization held public forums to consider FHWA and FTA investments within their areas for the years 2020 through 2023. Written comments and emails could also be submitted. Each group considered proposed expenditures and developed priorities for their area. All are also encouraged to review proposals for improvements on the state system and may propose modifications to programmed projects or identify candidates for future consideration. Subsequently, each MPO and RPA generated a draft TIP, held public meetings to record comments concerning the proposed program, and submitted the final TIP to the Iowa DOT for integration into a draft STIP.

The Iowa DOT has also implemented public involvement procedures specific to the STIP. After compiling information contained in the Five-Year Program and MPO/RPA TIPs, an electronic copy of the draft STIP was distributed for public review through placement on the Iowa DOT's website. Additionally, an Iowa DOT news release was distributed notifying media and the public of the STIP availability. Finally, a special meeting to solicit public input concerning the draft STIP from a statewide perspective was held at the Iowa DOT central complex on Aug. 21, 2019.

All comments received by the Iowa DOT from STIP or other public participation activities that relate to state-level programming are provided to the Iowa Transportation Commission for consideration during development of the next Iowa TIP. A compilation of all public comments concerning the Iowa DOT's program will be available during review of the proposed TIP. Comments regarding projects generated at the local level will be used by the respective MPOs and RPAs during development of future TIPs.

Changing an Approved STIP

Revisions are defined as changes to a TIP/STIP that occur between scheduled annual updates. There are two types of changes that occur under the umbrella of revision. The first is a major revision or "amendment." The second is a minor revision or "administrative modification." The Iowa DOT requires that each MPO or RPA adopt these definitions and thresholds, at a minimum, when determining an amendment vs. an administrative modification.

Amendment

An amendment is a revision that involves a major change to a project included in the TIP/STIP. This includes an addition or deletion of a project, a major change in the amount of programmed federal aid, or a major change in design concept or scope such as a changing of project termini.

Administrative Modification

A minor revision to a TIP or STIP is an administrative modification. It includes minor changes or project phase costs, minor changes to funding sources of previously included projects, and minor changes to project or project phase initiation dates.

Amendment vs. Administrative Modification

There are four main components that can be used to determine whether a project change constitutes an amendment or an administrative modification. They include the following.

Project costs: Determination will be made based on the percentage change or dollar amount of change in federal aid. Projects in which the federal aid has been increased by more than 30 percent or total federal aid increases by $2 million or more will require an amendment. Anything less can be processed as an administrative modification.

Schedule changes: Changes in schedules to projects that are included in the first four years of the TIP/STIP will be considered administrative modifications. Projects that are added or deleted from the TIP/STIP will be processed as amendments.

Funding sources: Additional federal funding sources to a project will require an amendment. Changes to funding from one source to another will require an administrative modification.

Scope changes: Changing project termini will be processed as an amendment. Other examples of changes that require amendment are changing the type of work from an overlay to reconstruction or changing the number of through lanes.

Procedural Requirements for Revisions

Amendments are considered major revisions and therefore have more procedural requirements. Requirements for approving an amendment to the STIP include an opportunity for public input, policy board approval of locally sponsored project amendments, and a redemonstration of fiscal constraint of the STIP. Public involvement for all locally sponsored project amendments will occur at the MPO and RPA level.

Statewide public review for Iowa DOT project amendments takes place prior to approval of the amendment in the STIP. Iowa DOT sponsored projects within an MPO must go through the MPO's adopted amendment process, which includes public review and approval by the appropriate boards and committees. When possible, Iowa DOT amendments within an RPA also go through the RPA's adopted amendment process. However, this is not required, and in some instances Iowa DOT amendments in RPAs are approved based solely on the statewide public review performed by the Iowa DOT.

Administrative modifications have simplified procedures that allow more flexibility in the processing of changes. Each RPA and MPO is allowed to approve administrative modifications by seeking board approval or the planning agency may make minor changes administratively if the process to do so has been documented and approved by the appropriate technical and policy boards. Redemonstration of STIP fiscal constraint may be necessary for certain administrative modifications.

Fiscal Constraint – Revisions

In order to maintain fiscal constraint of the STIP document most revisions to the STIP that add a new project or increases a project's federal aid amount will require that a corresponding change be made to another programming entry to ensure that the STIP remains fiscally constrained. This requirement pertains to both administrative modifications and amendments to the STIP and is the responsibility of local project sponsors and local planning agencies for locally administered federal aid projects.

FHWA Programs

Iowa Department of Transportation
800 Lincoln Way, Ames, IA 50010
Phone: 515-239-1409
STIP Contact: Matthew Chambers, matthew.chambers@iowadot.us

RPA-00 / Statewide
2020 - 2023 Transportation Improvement Program

TPMS Sponsor Appr. Status	Project # Location Funding Program	Length FHWA# S:T:R		Pgm'd Amounts in 1000's FY20	FY21	FY22	FY23	Total	STIP#
National Highway Performance Program									
Region Wide - 00									
16883 DOT-Statewide FHWA Approved	**IM--()--13-00** VARIOUS: STATEWIDE INTERSTATE LIGHTING Lighting	0 -- --	Project Total Federal Aid Regional Swap	500 450 0 0	500 450 0 0	500 450 0 0	500 450 0 0	2,000 1,800 0 0	TA 20155
16884 DOT-Statewide FHWA Approved	**IM--()--13-00** VARIOUS: STATEWIDE INTERSTATE SIGNING Traffic Signs	0 -- --	Project Total Federal Aid Regional Swap	1,000 900 0 0	1,000 900 0 0	1,000 900 0 0	1,000 900 0 0	4,000 3,600 0 0	TA 20156
Surface Transportation Block Grant Program									
Region Wide - 00									
8119 DOT-Statewide FHWA Approved	**STP--()--2C-00** VARIOUS: PREVOCATIONAL TRAINING AND DBESUPPORT SERVICES-STATE SHARE Miscellaneous	0 MI -- --	Project Total Federal Aid Regional Swap	300 240 0 0	300 240 0 0	300 240 0 0	300 240 0 0	1,200 960 0 0	TA 20151
8252 DOT-Statewide FHWA Approved	**STP--()--2C-00** Construction Industry Training Program Miscellaneous	0 MI -- --	Project Total Federal Aid Regional Swap	500 400 0 0	500 400 0 0	500 400 0 0	500 400 0 0	2,000 1,600 0 0	TA 20152
9662 DOT-Statewide FHWA Approved	**TAP-R- 000T(SBW)--8T-00** VARIOUS: SCENIC BYWAYS PROGRAMPROJECTS DETERMINED LATER Miscellaneous	0 MI -- --	Project Total Federal Aid Regional Swap	500 400 0 0	500 400 0 0	500 400 0 0	500 400 0 0	2,000 1,600 0 0	TA 20153
39423 UNI-D00-RPA00 FHWA Approved	**TAP-R-0820(126)--8T-00 Local Letting: 01/22/2031** Various: UNI Integrated Roadside Vegetation Management Landscaping	0 -- --	Project Total Federal Aid Regional Swap	706 566 0 0	0 0 0 0	0 0 0 0	0 0 0 0	706 566 0 0	TA 20235
25541 DOT-Statewide FHWA Approved	**TAP-R-000S()--8T-00** Statewide Transportation Alternatives Program: Projects to be Determined Miscellaneous	0 -- --	Project Total Federal Aid Regional Swap	0 0 0 0	1,250 1,000 0 0	1,250 1,000 0 0	1,250 1,000 0 0	3,750 3,000 0 0	TA --

TPMS Sponsor Appr. Status	Project # Location Funding Program	Length FHWA# S:T:R		Pgm'd Amounts in 1000's FY20	FY21	FY22	FY23	Total	STIP#
Region Wide - 00 (continued)									
13745 DOT-Statewide FHWA Approved	**STP- ()--2C-00** Non-Interstate Pavement Modernization Pavement Rehab	0 -- --	Project Total Federal Aid Regional Swap	0 0 0 0	104,000 43,000 0 0	113,000 50,000 0 0	120,000 50,000 0 0	337,000 143,000 0 0	TA --
STBG - Iowa's Transportation Alternatives Program									
Region Wide - 00									
39424 DOT-Statewide FHWA Approved	**TAP-R-000T(113)--8T-00** INRCOG Safe Routes to School Partnership Ped/Bike Miscellaneous	0 -- --	Project Total Federal Aid Regional Swap	254 203 0 0	0 0 0 0	0 0 0 0	0 0 0 0	254 203 0 0	TA 20236
38406 DOT-Statewide FHWA Approved	**TAP-R-000T()--8T-00** Iowa's Living Roadways Trails Visioning Miscellaneous	0 -- --	Project Total Federal Aid Regional Swap	100 80 0 0	0 0 0 0	0 0 0 0	0 0 0 0	100 80 0 0	TA 20160
38407 DOT-Statewide FHWA Approved	**TAP-R-000T()--8T-00** Iowa's Living Roadways Trails Visioning Miscellaneous	0 -- --	Project Total Federal Aid Regional Swap	103 82 0 0	0 0 0 0	0 0 0 0	0 0 0 0	103 82 0 0	TA 20161
38408 DOT-Statewide FHWA Approved	**TAP-R-000T()--8T-00** FFY2019 Iowa DOT Community Improvement Program Miscellaneous	0 -- --	Project Total Federal Aid Regional Swap	973 774 0 0	0 0 0 0	0 0 0 0	0 0 0 0	973 774 0 0	TA 20162
Recreational Trails Program									
Region Wide - 00									
38358 DOT-Statewide FHWA Approved	**NRT-000T()--9G-00** Support for 2020 Bicycle Summit Miscellaneous	0 -- --	Project Total Federal Aid Regional Swap	8 6 0 0	0 0 0 0	0 0 0 0	0 0 0 0	8 6 0 0	TA 20159
39498 DOT-Statewide FHWA Approved	**NRT-000T()--9G-00** FRT Committee Costs for FFY2020 Miscellaneous	0 -- --	Project Total Federal Aid Regional Swap	2 1 0 0	0 0 0 0	0 0 0 0	0 0 0 0	2 1 0 0	TA 20259
38360 Franklin CCB FHWA Approved	**NRT-C035()--9G-00** Trail Maintenance Equipment Miscellaneous	0 -- --	Project Total Federal Aid Regional Swap	250 200 0 0	0 0 0 0	0 0 0 0	0 0 0 0	250 200 0 0	TA 20073

TPMS Sponsor Appr. Status	Project # Location Funding Program	Length FHWA# S:T:R		Pgm'd Amounts in 1000's FY20	FY21	FY22	FY23	Total	STIP#
Region Wide - 00 (continued)									
36644 IADNR-D00-RPA00 FHWA Approved	**NRT-0625()--9G-00** Snowmobile Trail Grooming Equipment Purchase Miscellaneous	0 -- --	Project Total Federal Aid Regional Swap	300 240 0 0	0 0 0 0	0 0 0 0	0 0 0 0	300 240 0 0	TA 20163
38352 IADNR-D00-RPA00 FHWA Approved	**NRT-000T(28)--9G-00** Iowa DNR OHV Program - Statewide - Purchase of Mowers Miscellaneous	0 -- --	Project Total Federal Aid Regional Swap	74 59 0 0	0 0 0 0	0 0 0 0	0 0 0 0	74 59 0 0	TA 20164
38353 IADNR-D00-RPA00 FHWA Approved	**NRT-000T(29)--9G-00** Iowa DNR OHV Program: Marshall County Nicholson-Ford OHV Park: Equipment Maintenance and Storage Building Miscellaneous	0 -- --	Project Total Federal Aid Regional Swap	68 54 0 0	0 0 0 0	0 0 0 0	0 0 0 0	68 54 0 0	TA 20165
38401 IADNR-D00-RPA00 FHWA Approved	**NRT-000T(64)--9G-00 Local Letting: 01/22/2031** Iowa State parks Trail Repair Crew - Geode Ped/Bike Miscellaneous	0 -- --	Project Total Federal Aid Regional Swap	37 28 0 0	0 0 0 0	0 0 0 0	0 0 0 0	37 28 0 0	TA 20166
38403 IADNR-D00-RPA00 FHWA Approved	**NRT-000T(66)--9G-00 Local Letting: 01/23/2031** Iowa State parks Trail Repair Crew - Lake Wapello Ped/Bike Miscellaneous	0 -- --	Project Total Federal Aid Regional Swap	30 23 0 0	0 0 0 0	0 0 0 0	0 0 0 0	30 23 0 0	TA 20167
38404 IADNR-D00-RPA00 FHWA Approved	**NRT-000T(67)--9G-00 Local Letting: 01/23/2031** Iowa State parks Trail Repair Crew - Viking Lake Ped/Bike Miscellaneous	0 -- --	Project Total Federal Aid Regional Swap	40 30 0 0	0 0 0 0	0 0 0 0	0 0 0 0	40 30 0 0	TA 20168
38405 IADNR-D00-RPA00 FHWA Approved	**NRT-000T(68)--9G-00 Local Letting: 01/23/2031** Iowa State parks Trail Repair Crew - Waubonsie Ped/Bike Miscellaneous	0 -- --	Project Total Federal Aid Regional Swap	33 25 0 0	0 0 0 0	0 0 0 0	0 0 0 0	33 25 0 0	TA 20169
39451 IADNR-D00-RPA00 FHWA Approved	**NRT-0625()--9G-00** On Snow Grooming Equipment Ped/Bike Miscellaneous	0 -- --	Project Total Federal Aid Regional Swap	280 224 0 0	0 0 0 0	0 0 0 0	0 0 0 0	280 224 0 0	TA 20246
25542 IADNR-D00-RPA00 FHWA Approved	**NRT-625()--9G-00** Federal Recreational Trails Program Miscellaneous	0 -- --	Project Total Federal Aid Regional Swap	0 0 0 0	1,706 1,375 0 0	1,706 1,375 0 0	1,706 1,375 0 0	5,118 4,125 0 0	TA --

TPMS Sponsor Appr. Status	Project # Location Funding Program	Length FHWA# S:T:R		Pgm'd Amounts in 1000's FY20	FY21	FY22	FY23	Total	STIP#
Congestion Mitigation Air Quality									
Region Wide - 00									
23405 DOT-Statewide FHWA Approved	**STP-A-000s()--22-00** Bus Replacement: Large Urban and Rural Areas Transit Investments	0 -- --	Project Total Federal Aid Regional Swap	3,800 3,000 0 0	3,800 3,000 0 0	3,800 3,000 0 0	3,800 3,000 0 0	15,200 12,000 0 0	TA 20157
25540 DOT-Statewide FHWA Approved	**STP-A-000S()--22-00** Iowa Clean Air Attainment Program Miscellaneous	0 -- --	Project Total Federal Aid Regional Swap	0 0 0 0	5,000 2,000 0 2,000	5,000 2,000 0 2,000	5,000 2,000 0 2,000	15,000 6,000 0 6,000	TA --
Miscellaneous funding									
Region Wide - 00									
22190 DOT-Statewide FHWA Approved	**MISC-STW()--XX-00** State Planning Research and Develompent (SPR). Technology Transfer. DOT Co-op and Intern Program. Management Systems. Miscellaneous	0 -- --	Project Total Federal Aid Regional Swap	13,407 10,726 0 0	13,407 10,726 0 0	13,407 10,726 0 0	13,407 10,726 0 0	53,628 42,904 0 0	TA 20261
13250 DOT-Statewide FHWA Approved	**MISC-DTSW(RSRCH)--XX-00** Allocated Funds: RESEARCH,TECH,MIN BUS,SEATBELTGOE,USE TAX INV,NCPD,ETC. Miscellaneous	0 MI -- --	Project Total Federal Aid Regional Swap	2,500 2,000 0 0	2,500 2,000 0 0	2,500 2,000 0 0	2,500 2,000 0 0	10,000 8,000 0 0	TA 20262
Emergency Relief Program									
Region Wide - 00									
15055 DOT-Statewide FHWA Approved	**ER-STW()--58-00** STATEWIDE: EMERGENCY RELIEF PROGRAMPROJECTS TO BE DETERMINED Miscellaneous	0 -- --	Project Total Federal Aid Regional Swap	20,324 16,324 0 0	0 0 0 0	0 0 0 0	0 0 0 0	20,324 16,324 0 0	TA 20154
Primary Road Funds									
Region Wide - 00									
3 DOT-Statewide FHWA Approved	**STPN- (CONSLT)--2J-00** VARIOUS RDS: MISC CONSULTANT SERVICES -CONSULTING/INSPECTIONS Outside Services Engineering	0 MI -- --	Project Total Federal Aid Regional Swap	82,500 0 0 0	82,500 0 0 0	82,500 0 0 0	82,500 0 0 0	330,000 0 0 0	TA --
14 DOT-Statewide FHWA Approved	**STPN--()--2J-00** VARIOUS: COOPERATIVE CITY COUNTY STATEHIGHWAY RESEARCH Miscellaneous	0 MI -- --	Project Total Federal Aid Regional Swap	1,500 0 0 0	1,500 0 0 0	1,500 0 0 0	1,500 0 0 0	6,000 0 0 0	TA --

TPMS Sponsor Appr. Status	Project # Location Funding Program	Length FHWA# S:T:R		Pgm'd Amounts in 1000's FY20	FY21	FY22	FY23	Total	STIP#
Region Wide - 00 (continued)									
13428 DOT-Statewide FHWA Approved	**STPN- ()--2J-00** VARIOUS: ROADSIDE ENHANCEMENTIMPROVEMENTS-STATEWIDE Landscaping	0 MI -- --	Project Total Federal Aid Regional Swap	2,500 0 0 0	2,500 0 0 0	2,500 0 0 0	2,500 0 0 0	10,000 0 0 0	TA --
16885 DOT-Statewide FHWA Approved	**IMN--()--0E-00** VARIOUS: STATEWIDE INTERSTATE RESTAREA MAINTENANCE Rest Area Improvement	0 -- --	Project Total Federal Aid Regional Swap	3,700 0 0 0	3,700 0 0 0	3,700 0 0 0	3,700 0 0 0	14,800 0 0 0	TA --
15170 DOT-Statewide FHWA Approved	**STPN-000S ()--2J-00** VARIOUS: POST LETTING PROJECT COST Miscellaneous	0 MI -- --	Project Total Federal Aid Regional Swap	10,000 0 0 0	10,000 0 0 0	10,000 0 0 0	10,000 0 0 0	40,000 0 0 0	TA --
33936 DOT-Statewide FHWA Approved	**STPN--000()--2J-00** Americans with Disabilities Act Miscellaneous	0 -- --	Project Total Federal Aid Regional Swap	3,000 0 0 0	3,000 0 0 0	3,000 0 0 0	3,000 0 0 0	12,000 0 0 0	TA --
38343 DOT-Statewide FHWA Approved	**IMN-000s()--0E-00** VARIOUS: STATEWIDE INTERSTATE PAVEMENT MAINTENANCE Pavement Rehab	0 -- --	Project Total Federal Aid Regional Swap	9,500 0 0 0	9,500 0 0 0	9,500 0 0 0	9,500 0 0 0	38,000 0 0 0	TA --
8112 DOT-Statewide FHWA Approved	**STPN-000S ()--2J-00** VARIOUS: EMERGENCY - CONTINGENCY - U-STC-STEP & TJ RESERVE Miscellaneous	0 MI -- --	Project Total Federal Aid Regional Swap	6,000 0 0 0	6,000 0 0 0	6,000 0 0 0	6,000 0 0 0	24,000 0 0 0	TA --
8113 DOT-Statewide FHWA Approved	**STPN-000s ()--2J-00** STATEWIDE TRAFFIC CONTROL DEVICES Traffic Signs	0 MI -- --	Project Total Federal Aid Regional Swap	10,000 0 0 0	10,000 0 0 0	10,000 0 0 0	10,000 0 0 0	40,000 0 0 0	TA --
8114 DOT-Statewide FHWA Approved	**STPN-000S ()--2J-00** Statewide Contract Maintenance Miscellaneous	0 MI -- --	Project Total Federal Aid Regional Swap	31,350 0 0 0	31,350 0 0 0	31,350 0 0 0	31,350 0 0 0	125,400 0 0 0	TA --

TPMS Sponsor Appr. Status	Project # Location Funding Program	Length FHWA# S:T:R		Pgm'd Amounts in 1000's FY20	FY21	FY22	FY23	Total	STIP#
Highway Safety Improvement Program									
Region Wide - 00									
16	**RRP-000S(RRXG)--48-0**	0 MI	Project Total	6,379	6,379	6,379	6,379	25,516	TA
DOT-Statewide	VARIOUS LOCATIONS: RR/HWY CROSSING AND SURFACE REPAIR PROGRAMS	--	Federal Aid	5,749	5,749	5,749	5,749	22,996	
FHWA Approved	Pavement Rehab,Railroad Signals	--	Regional	0	0	0	0	0	20260
			Swap	0	0	0	0	0	
25371	**HSIP--()--2H-00**	0	Project Total	865	865	865	865	3,460	TA
DOT-Statewide	Statewide Interstate Guardrail Repair	--	Federal Aid	778	778	778	778	3,112	
FHWA Approved	Landscaping	--	Regional	0	0	0	0	0	20158
			Swap	0	0	0	0	0	
8109	**HSIP--()--2H-00**	0 MI	Project Total	450	450	450	450	1,800	TA
DOT-Statewide	VARIOUS: STATEWIDE RAILROAD CROSSINGS	--	Federal Aid	400	400	400	400	1,600	
FHWA Approved	Miscellaneous	--	Regional	0	0	0	0	0	20150
			Swap	0	0	0	0	0	
15169	**HSIP--()--2H-00**	0 MI	Project Total	0	23,303	20,166	25,000	68,469	TA
DOT-Statewide	Statewide safety projects including centerline rumble strips, intersection improvements, and pavement markings	--	Federal Aid	0	20,973	18,149	22,500	61,622	
FHWA Approved	Pave,Traffic Signals,Pavement Markings	--	Regional	0	0	0	0	0	--
			Swap	0	0	0	0	0	
Swap HSIP									
Region Wide - 00									
39497	**HSIP-SWAP-000T()--SJ-00**	0	Project Total	0	2,000	2,000	2,000	6,000	
DOT-Statewide	Statewide HSIP-SWAP Secondary Program	--	Federal Aid	0	0	0	0	0	
DOT Approved	Miscellaneous	--	Regional	0	0	0	0	0	--
			Swap	0	2,000	2,000	2,000	6,000	
National Highway Freight Program									
Region Wide - 00									
35743	**INHFP-000S()--2F-00**	0	Project Total	0	20,686	20,686	20,686	62,058	TA
DOT-Statewide	National Highway Freight Program - Projects to be determined	--	Federal Aid	0	16,536	16,536	16,536	49,608	
FHWA Approved	Miscellaneous	--	Regional	0	0	0	0	0	--
			Swap	0	0	0	0	0	
37003	**INHFP-000S()--0F-00**	0	Project Total	0	2,307	2,307	2,307	6,921	TA
DOT-Statewide	Linking Iowa's Freight Transportation System	--	Federal Aid	0	1,837	1,837	1,837	5,511	
FHWA Approved	Miscellaneous	--	Regional	0	0	0	0	0	--
			Swap	0	0	0	0	0	

Ames Area Metropolitan Planning Organization

515 Clark Avenue, P.O.Box 811, Ames, IA 50010
Phone: 515-239-5165, Fax: 515-239-5404, www.city.ames.ia.us
Public Works Director: John Joiner, jjoiner@city.ames.ia.us

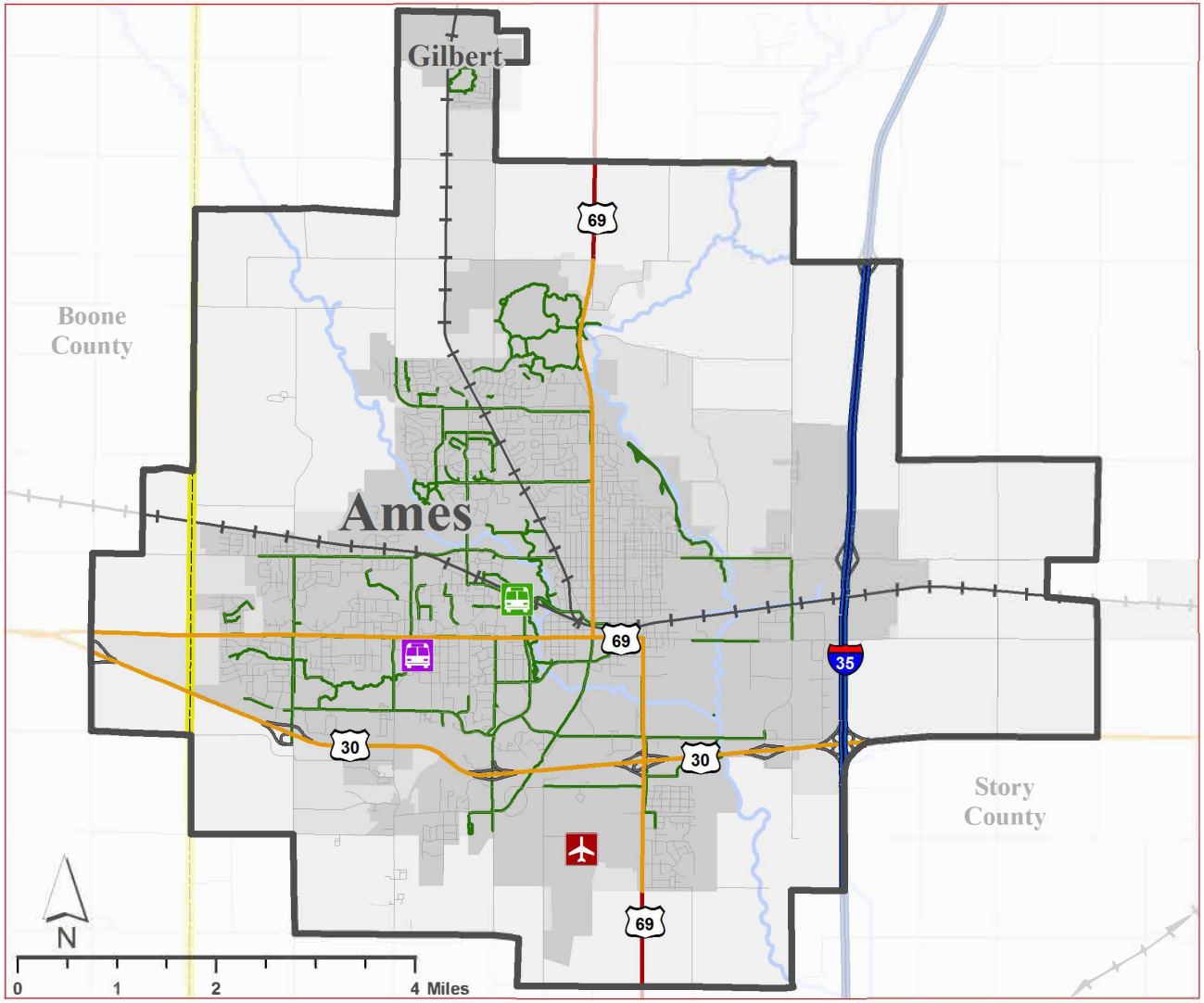

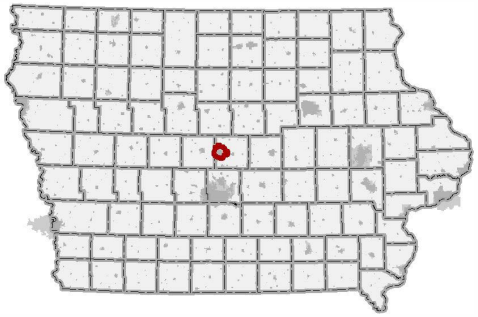

Airports
- Commercial
- Enhanced
- General Service
- Basic Service
- Local Service

Transit
- Regional
- Large Urban
- Small Urban
- Intercity Bus
- Amtrak
- Park & Ride

- Interstate
- National Highway System
- Primary Roads
- Local Roads
- Ramps
- Trails
- Railroad
- Rivers
- Major Lakes
- MPO Planning Area
- Counties
- City Limits
- Urban Area

2019 Transportation Improvement Program

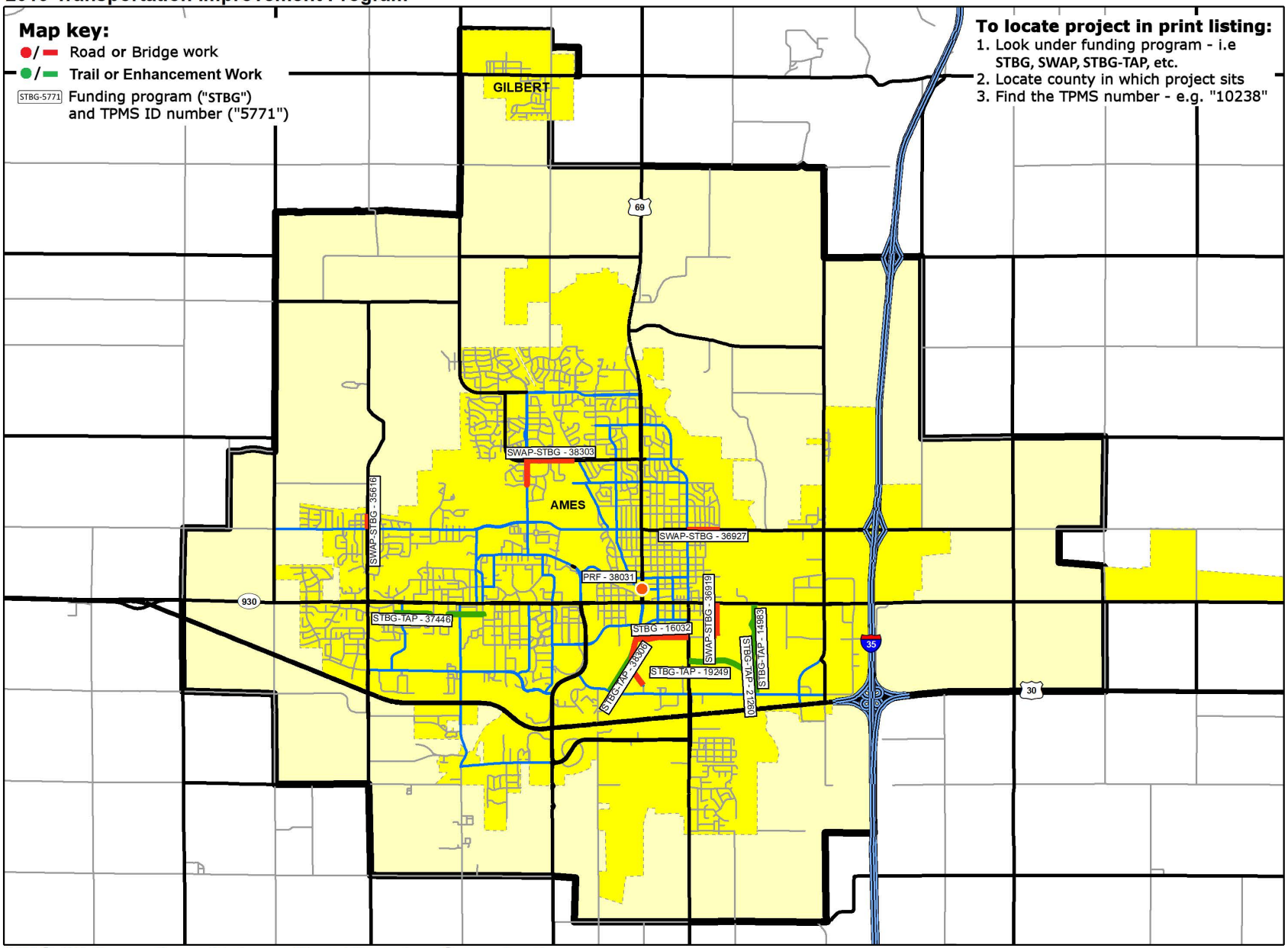

MPO-22 Ames Area Metropolitan Planning Organization

MPO-22 / AAMPO
2020 - 2023 Transportation Improvement Program

TPMS Sponsor Appr. Status	Project # Location Funding Program	Length FHWA# S:T:R		Pgm'd Amounts in 1000's FY20	FY21	FY22	FY23	Total	STIP#
Swap STBG									
Story - 85									
36919	**STBG-SWAP-0155()--SG-85**	0.498	Project Total	0	2,400	0	0	2,400	
Ames	In the city of Ames, On Cherry Avenue, from E Lincoln Way South .4 Miles to Southeast 5th Street,	--	Federal Aid	0	0	0	0	0	
DOT Approved	Grade and Pave	0:0:00	Regional	0	1,890	0	0	1,890	--
			Swap	0	1,890	0	0	1,890	
36927	**STBG-SWAP-0155()--SG-85**	0.356	Project Total	0	2,500	0	0	2,500	
Ames	In the city of Ames, On East 13th Street, from Duff Avenue East .4 Miles to Meadowlane Avenue,	--	Federal Aid	0	0	0	0	0	
DOT Approved	Pavement Rehab	0:0:00	Regional	0	1,600	0	0	1,600	--
			Swap	0	1,600	0	0	1,600	
35616	**STBG-SWAP-0155()--SG-85**	0	Project Total	0	0	1,500	0	1,500	
Ames	In the city of Ames, On North Dakota Avenue, from Ontario Street North 0.17 Miles to Union Pacific Railroad Tracks	--	Federal Aid	0	0	0	0	0	
DOT Approved	Pave	--	Regional	0	0	900	0	900	--
			Swap	0	0	900	0	900	
38303	**STBG-SWAP-0155()--SG-85**	0.788	Project Total	0	0	4,200	0	4,200	
Ames	In the city of Ames, On Stange Rd and 24TH ST, from Blankenburg Dr North .4 Miles to 24th ST and East .8 Miles to RR,	--	Federal Aid	0	0	0	0	0	
DOT Approved	Grade and Pave	0:0:00	Regional	0	0	1,600	0	1,600	--
			Swap	0	0	1,600	0	1,600	
National Highway Performance Program									
Story - 85									
38248	**NHSX--30()--3H-85**	0	Project Total	0	0	10,404	9,141	19,545	TA
DOT-D01-MPO22	US 30: 0.5 MI E OF I-35 TO E OF 590TH AVE	--	Federal Aid	0	0	8,324	7,313	15,637	
FHWA Approved	Grading,Right of Way	--	Regional	0	0	0	0	0	--
			Swap	0	0	0	0	0	
Surface Transportation Block Grant Program									
36986	**STP-U-0155(697)--70-85 DOT Letting: 01/22/2020**	0.54 MI	Project Total	12,500	0	0	0	12,500	TA
Ames	In the city of Ames, On SOUTH GRAND AVE, from 0.1 miles north of S. 16th Street North .54 Miles to S 5th Street,	--	Federal Aid	5,300	0	0	0	5,300	
FHWA Approved	Grade and Pave,Bridge New	0:0:00	Regional	3,500	0	0	0	3,500	20004
			Swap	0	0	0	0	0	

PA NOTE: Phase 2 of two phase project. Total STBG for both phases is $5,500,000 ($2,000,000 on Phase 1 TPMS 16032).
Total Project Cost $17,450,000 through FY19/20

TPMS Sponsor Appr. Status	Project # Location Funding Program	Length FHWA# S:T:R		Pgm'd Amounts in 1000's FY20	FY21	FY22	FY23	Total	STIP#
Story - 85									
35617 MPO-22 / AAMPO FHWA Approved	**RGTR-PA22()--ST-85** CyRide: Vehicle Purchase Transit Investments	0 -- --	Project Total Federal Aid Regional Swap	800 225 225 0	0 0 0 0	0 0 0 0	0 0 0 0	800 225 225 0	TA 20113
36918 MPO-22 / AAMPO FHWA Approved	**RGTR-PA22()--ST-85** CyRide: Vehicle Replacement Transit Investments	0 -- --	Project Total Federal Aid Regional Swap	0 0 0 0	832 225 225 0	0 0 0 0	0 0 0 0	832 225 225 0	TA --
38304 MPO-22 / AAMPO FHWA Approved	**RGTR-0155()--ST-85** CyRide: Vehicle Replacement Transit Investments	0 -- --	Project Total Federal Aid Regional Swap	0 0 0 0	0 0 0 0	865 225 225 0	0 0 0 0	865 225 225 0	TA --
37442 MPO-22 / AAMPO FHWA Approved	**RGTR-0155()--ST-85** CyRide Vehicle Replacement Transit Investments	0 -- --	Project Total Federal Aid Regional Swap	0 0 0 0	0 0 0 0	0 0 0 0	850 225 225 0	850 225 225 0	TA --
STBG - Iowa's Transportation Alternatives Program									
Story - 85									
37446 Ames FHWA Approved	**TAP-U-0155(699)--8I-85 DOT Letting: 02/18/2020** In the city of Ames, SW greenbelt trail, from Beedle Drive East .94 Miles to Intermodal Facility Ped/Bike Grade & Pave	0.94 MI -- --	Project Total Federal Aid Regional Swap	400 159 159 0	0 0 0 0	0 0 0 0	0 0 0 0	400 159 159 0	TA 20005
14983 Ames FHWA Approved	**TAP-U-0155(SE16th)--8I-85** In the City of Ames, Skunk River Trail: From SE 16th Street to East Lincoln Way Ped/Bike Grade & Pave	1 MI -- --	Project Total Federal Aid Regional Swap	521 160 160 0	0 0 0 0	0 0 0 0	0 0 0 0	521 160 160 0	TA 20002
DOT NOTE: Project eligible for FHWA TAP funding									
21260 Ames FHWA Approved	**TAP-U-0155(SE16TH)--8I-85** Skunk River Trail: From SE 16th Street to East Lincoln Way Ped/Bike Structures,Ped/Bike Miscellaneous	1.033 MI -- --	Project Total Federal Aid Regional Swap	835 240 240 0	0 0 0 0	0 0 0 0	0 0 0 0	835 240 240 0	TA 20003
38306 Ames FHWA Approved	**TAP-U-0155()--8I-85** In the city of Ames, On Vet Med Trail, from S Grand Ave South .53 Miles to S 16th St, Ped/Bike Grade & Pave	0.533 -- 0:0:00	Project Total Federal Aid Regional Swap	0 0 0 0	500 159 159 0	0 0 0 0	0 0 0 0	500 159 159 0	TA --

TPMS Sponsor Appr. Status	Project # Location Funding Program	Length FHWA# S:T:R		Pgm'd Amounts in 1000's FY20	FY21	FY22	FY23	Total	STIP#
Story - 85 (continued)									
19249 Ames FHWA Approved	**TAP-U-0155()--8I-85** Squaw Creek: From Skunk River to S. Duff Avenue Ped/Bike Grade & Pave	0.78 MI -- 0:0:0	Project Total Federal Aid Regional Swap	0 0 0 0	0 0 0 0	681 159 159 0	0 0 0 0	681 159 159 0	TA --
Metropolitan Planning									
Story - 85									
34214 MPO-22 / AAMPO FHWA Approved	**RGPL-PA22(RTP)--PL-85** VARIOUS Trans Planning	0 -- --	Project Total Federal Aid Regional Swap	125 100 0 0	125 100 0 0	125 100 0 0	125 100 0 0	500 400 0 0	TA 20112
Primary Road Funds									
Story - 85									
38175 DOT-D01-RPA11 FHWA Approved	**STPN--35()--2J-85** I-35: US 30 INTERCHANGE IN AMES Erosion Control,Traffic Signs	0 MI -- --	Project Total Federal Aid Regional Swap	950 0 0 0	0 0 0 0	0 0 0 0	0 0 0 0	950 0 0 0	TA --
39359 DOT-D01-MPO22 FHWA Approved	**IMN--35()--0E-85** I-35: SE RAMP OF THE US 30 INTERCHANGE Grading,Right of Way	0 MI -- --	Project Total Federal Aid Regional Swap	0 0 0 0	76 0 0 0	0 0 0 0	0 0 0 0	76 0 0 0	TA --
38031 DOT-D01-MPO22 FHWA Approved	**BRFN--69()--39-85** US 69: GRAND AVE IN AMES 0.1 MI N OF LINCOLN WAY Bridge Deck Overlay	0 MI -- --	Project Total Federal Aid Regional Swap	0 0 0 0	0 0 0 0	265 0 0 0	0 0 0 0	265 0 0 0	TA --

Corridor Metropolitan Planning Organization
101 First Street SE, Cedar Rapids, IA 52402
Phone: 319-286-5041, Fax: 319-286-5130, www.corridormpo.com
Corridor MPO Manager: Bill Micheel, w.micheel@cedar-rapids.org
Multimodal Transportation Planner: Brandon Whyte, b.whyte@corridormpo.com

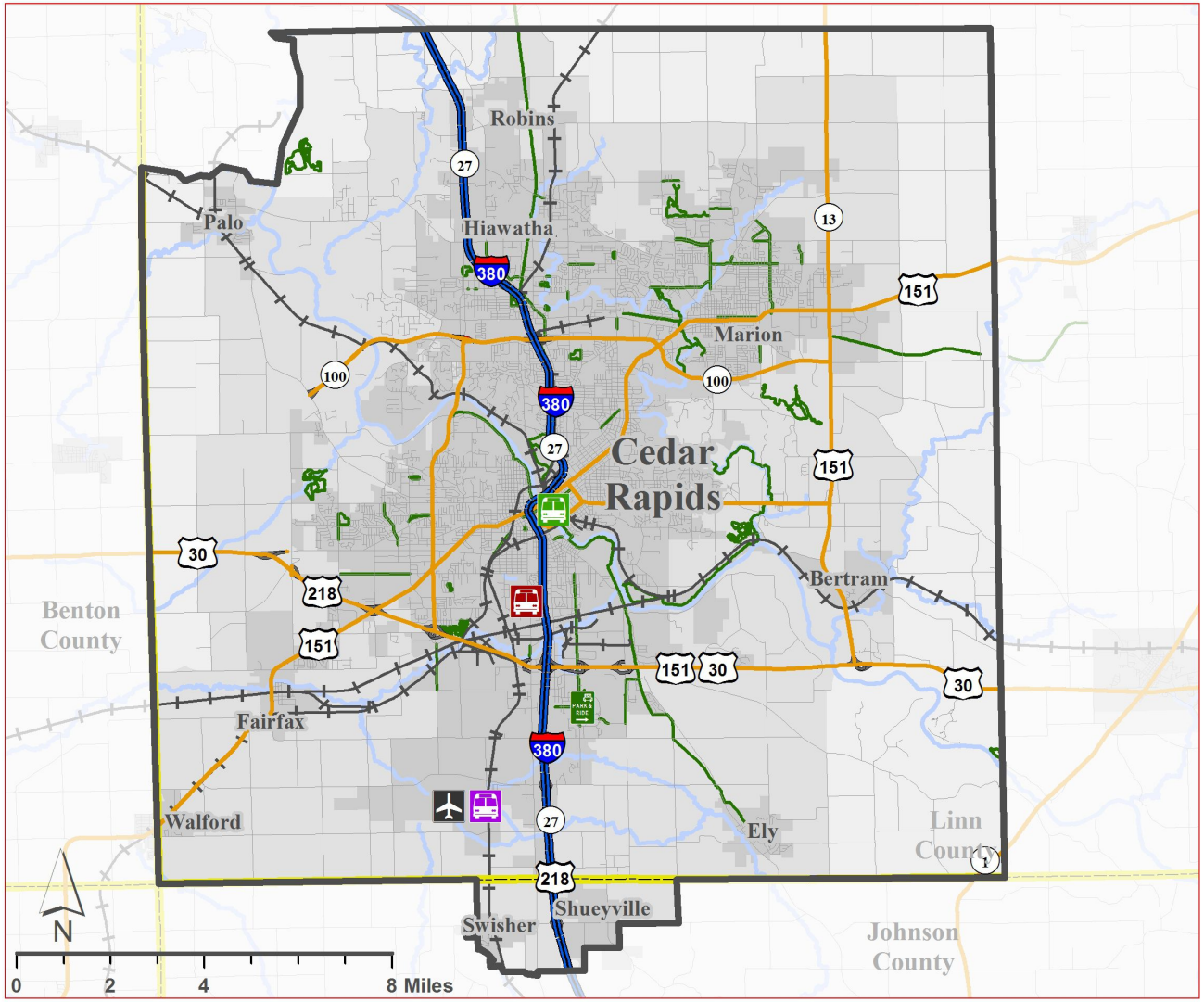

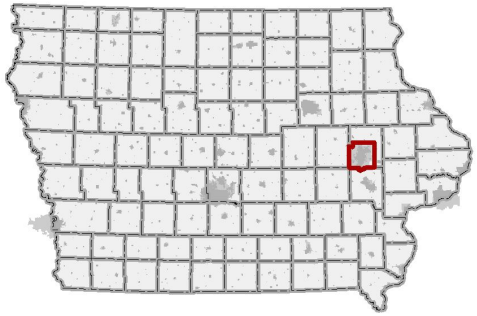

Airports
- Commercial
- Enhanced
- General Service
- Basic Service
- Local Service

Transit
- Regional
- Large Urban
- Small Urban
- Intercity Bus
- Amtrak
- Park & Ride

- Interstate
- National Highway System
- Primary Roads
- Local Roads
- Ramps
- Trails
- Railroad
- Rivers
- Major Lakes
- MPO Planning Area
- Counties
- City Limits
- Urban Area

2019 Transportation Improvement Program

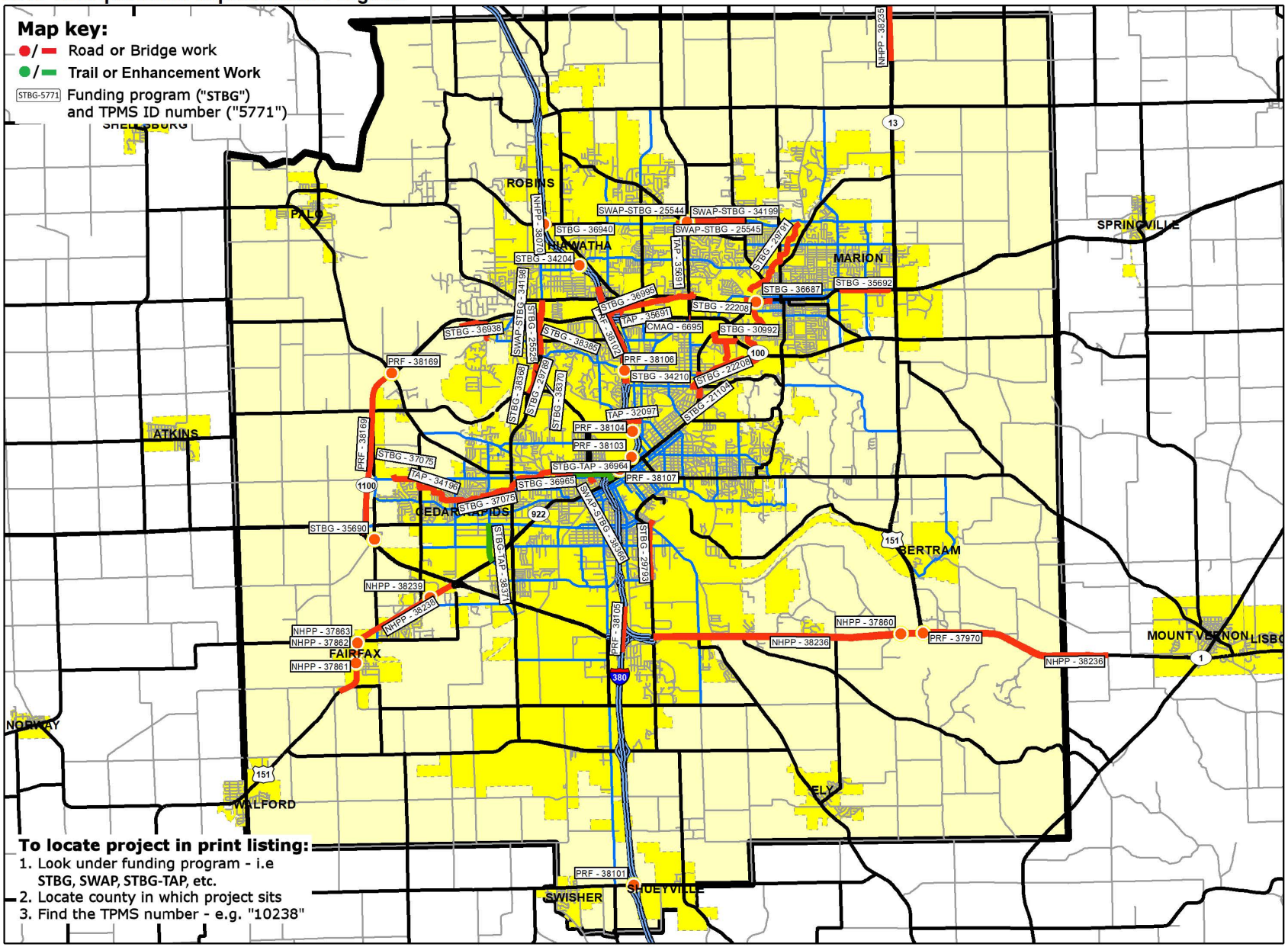

MPO-23 - Corridor Metropolitan Planning Organization

MPO-23 / CMPO
2020 - 2023 Transportation Improvement Program

TPMS Sponsor Appr. Status	Project # Location Funding Program	Length FHWA# S:T:R		Pgm'd Amounts in 1000's FY20	FY21	FY22	FY23	Total	STIP#
Swap STBG									
Linn - 57									
25545	**STBG-SWAP-1187(787)--SG-57 DOT Letting: 01/22/2020**	0	Project Total	12,726	0	0	0	12,726	
Cedar Rapids	In the City of Cedar Rapids On Tower Terrace Road, from C Avenue NE to Alburnett Road in Marion	--	Federal Aid	0	0	0	0	0	
DOT Approved	Grade and Pave,Ped/Bike Grade & Pave	--	Regional	8,102	0	0	0	8,102	--
			Swap	8,102	0	0	0	8,102	
38879	**STBG-SWAP-C057(142)--FG-57 DOT Letting: 02/18/2020**	0	Project Total	1,000	0	0	0	1,000	
Linn CRD	On E34, from at C Ave Ext to roundabout, S10 T84N R07W	--	Federal Aid	0	0	0	0	0	
DOT Approved	Grade and Pave	10:84N:07W	Regional	800	0	0	0	800	--
			Swap	800	0	0	0	800	
25544	**STBG-SWAP-1187(803)--SG-57 DOT Letting: 11/17/2020**	0	Project Total	0	3,750	0	0	3,750	
Cedar Rapids	In the City of Cedar Rapids On Tower Terrace Road NE, at C Avenue NE	--	Federal Aid	0	0	0	0	0	
DOT Approved	Grade and Pave,Traffic Signals	--	Regional	0	3,000	0	0	3,000	--
			Swap	0	3,000	0	0	3,000	
34198	**STBG-SWAP-1187(807)--SG-57 DOT Letting: 10/20/2020**	0	Project Total	0	1,952	0	0	1,952	
Cedar Rapids	In the city of Cedar Rapids, On EDGEWOOD RD NE, from Hwy 100 north to Blairs Ferry Rd	--	Federal Aid	0	0	0	0	0	
DOT Approved	Pavement Rehab,Sanitary Sewer,Ped/Bike Paving	0:0:00	Regional	0	925	0	0	925	--
			Swap	0	925	0	0	925	
34199	**STBG-SWAP-1187(785)--SG-57 DOT Letting: 11/17/2020**	0.257	Project Total	0	2,303	0	0	2,303	
Cedar Rapids	In the city of Cedar Rapids, On the proposed Tower Terrace rd, construct Tower Terrace from C Ave to Sumerset Ave	--	Federal Aid	0	0	0	0	0	
DOT Approved	Grade and Pave,Sanitary Sewer,Ped/Bike Grade & Pave	0:0:0	Regional	0	836	0	0	836	--
			Swap	0	836	0	0	836	
38366	**STBG-SWAP-1187(804)--SG-57 DOT Letting: 02/16/2021**	0.16	Project Total	0	0	4,690	0	4,690	
Cedar Rapids	In the city of Cedar Rapids, Connect 6th ST at B Ave NW to Ellis Blvd and E Ave NW.	--	Federal Aid	0	0	0	0	0	
DOT Approved	Grade and Pave,Ped/Bike Grade & Pave	0:0:00	Regional	0	0	1,808	0	1,808	--
			Swap	0	0	1,808	0	1,808	

TPMS Sponsor Appr. Status	Project # Location Funding Program	Length FHWA# S:T:R		Pgm'd Amounts in 1000's FY20	FY21	FY22	FY23	Total	STIP#
Linn - 57 (continued)									
39462	**STBG-SWAP-1187(808)--SG-57 DOT Letting: 07/20/2021**	0.447	Project Total	0	0	0	3,203	3,203	
Cedar Rapids	Tower Terrace Rd aprx 300' E of Edgewood Rd to aprx 1,000' W of Miller Rd & all intersections.	--	Federal Aid	0	0	0	0	0	
DOT Approved	Grade and Pave,Pavement Widening,Ped/Bike Grade & Pave	30:T84N:R07W	Regional	0	0	0	388	388	--
			Swap	0	0	0	388	388	
36940 [NBIS: 605040]	**STBG-SWAP-3432()--SG-57**	0	Project Total	0	0	0	18,230	18,230	
Hiawatha	I-380: TOWER TERRACE INTERCHANGE IN HIAWATHA	605040	Federal Aid	0	0	0	0	0	
DOT Approved	Grade and Pave,Bridge Replacement,Ped/Bike Structures	30:84:07	Regional	0	0	0	4,000	4,000	--
			Swap	0	0	0	4,000	4,000	
39463	**STBG-SWAP-3432(611)--SG-57 DOT Letting: 07/20/2021**	0	Project Total	0	0	0	3,647	3,647	
Hiawatha	Tower Terrace Rd aprx 300' E of N.Center Point Rd to aprx 75' E of Goldfinch Ln; roundabout at N.Center Point Rd	--	Federal Aid	0	0	0	0	0	
DOT Approved	Grade and Pave,Pavement Widening,Ped/Bike Grade & Pave	--	Regional	0	0	0	388	388	--
			Swap	0	0	0	388	388	
National Highway Performance Program									
Linn - 57									
34210	**NHSX-U-922-0(30)--8S-57 DOT Letting: 02/18/2020**	1.046	Project Total	6,077	0	0	0	6,077	TA
Cedar Rapids	In the City of Cedar Rapids: IA922, 27th St NE, 27th St Dr SE, 29th St NE, 29th St Dr SE, and CeMar Trail.	--	Federal Aid	3,914	0	0	0	3,914	
FHWA Approved	Pavement Rehab/Widen,Ped/Bike Grade & Pave,Ped/Bike Structures	0:0:00	Regional	3,914	0	0	0	3,914	20173
			Swap	0	0	0	0	0	
PA NOTE: Project termini by segment: IA922 Apx 300' S of 27th St to 34th St; 27th St From A Ave to apx 250' E of IA922; 29th St from Franklin Ave to apx 200' E of IA922; CeMar Trail 29th ST NE to Marion City Limit. There are two individual STBG awards to this project. $1,809,000 for TAP work and $3,238,000 for roadway work. Roadway work has had $491,000 authorized, STIP limit is $3,238,000. Trails (STBG) money has had $641,641 authorized, STIP limit is $1,809,000.									
37860	**BRF--30()--38-57**	0 MI	Project Total	1	10,487	0	0	10,488	TA
DOT-D06-MPO23	US 30: CEDAR RIVER 0.5 MI W OF E JCT US 151 (EB)	--	Federal Aid	0	8,390	0	0	8,390	
FHWA Approved	Bridge Replacement,Traffic Signs,Right of Way	--	Regional	0	0	0	0	0	--
			Swap	0	0	0	0	0	
38105	**IMX--380()--02-57**	0 MI	Project Total	7,034	0	0	0	7,034	TA
DOT-D06-MPO23	I-380: US 30 INTERCHANGE IN CEDAR RAPIDS	--	Federal Aid	6,331	0	0	0	6,331	
FHWA Approved	Pavement Rehab	--	Regional	0	0	0	0	0	20139
			Swap	0	0	0	0	0	

TPMS Sponsor Appr. Status	Project # Location Funding Program	Length FHWA# S:T:R		Pgm'd Amounts in 1000's FY20	FY21	FY22	FY23	Total	STIP#
Linn - 57 (continued)									
38235 DOT-D06-MPO23 FHWA Approved	**NHSX--13()--3H-57** IA 13: 1.0 MI N OF COUNTY HOME RD TO 2.0 MI S OF CENTRAL CITY (SB) Grade and Pave,Traffic Signs	0 MI -- --	Project Total Federal Aid Regional Swap	9,540 7,632 0 0	0 0 0 0	0 0 0 0	0 0 0 0	9,540 7,632 0 0	TA 20140
38070 DOT-D06-MPO23 FHWA Approved	**IM--380()--13-57** I-380: TOWER TERRACE INTERCHANGE IN HIAWATHA (STATE SHARE) Grade and Pave,Bridge Replacement,Traffic Signs	0 MI -- --	Project Total Federal Aid Regional Swap	0 0 0 0	0 0 0 0	16,585 14,927 0 0	0 0 0 0	16,585 14,927 0 0	TA --
Surface Transportation Block Grant Program									
Linn - 57									
25525 Cedar Rapids FHWA Approved	**TAP-U-1187(793)--8I-57 DOT Letting: 09/15/2020** In the city of Cedar Rapids, On EDGEWOOD RD NE, from Glass Rd NE to approx 350' S of Blairs Ferry Rd NE Ped/Bike Grade & Pave,Ped/Bike Structures	1.242 -- --	Project Total Federal Aid Regional Swap	2,361 1,176 1,176 0	0 0 0 0	0 0 0 0	0 0 0 0	2,361 1,176 1,176 0	TA 20012
29789 Cedar Rapids FHWA Approved	**TAP-U-1187(797)--8I-57 DOT Letting: 11/19/2019** In the city of Cedar Rapids, on EDGEWOOD RD NW, from Ellis Rd North to Edgewood Rd Bridge Ped/Bike Grade & Pave,Ped/Bike Structures,Ped/Bike Development	0.347 -- 0:0:00	Project Total Federal Aid Regional Swap	1,358 1,085 1,085 0	0 0 0 0	0 0 0 0	0 0 0 0	1,358 1,085 1,085 0	TA 20013
PA NOTE: Project authorized for $4,345 in TAP; total STIP limit for TAP is $265,000. Total STIP limit for STBG is $825,000.									
29793 Cedar Rapids FHWA Approved	**TAP-U-1187()--8I-57** Bowling St from 33rd Ave N to 21st Ave a 10' Trail. From 21 st Ave to A Ave on Bowling ST &21st Ave 6' sidewalk &on-st. Ped/Bike Grade & Pave,Ped/Bike Development	1.347 -- 0:0:00	Project Total Federal Aid Regional Swap	760 608 608 0	0 0 0 0	0 0 0 0	0 0 0 0	760 608 608 0	TA 20014
PA NOTE: $152,000 STP and $456,000 TAP.									
DOT NOTE: Project eligible for FHWA TAP funding									

TPMS Sponsor Appr. Status	Project # Location Funding Program	Length FHWA# S:T:R		Pgm'd Amounts in 1000's FY20	FY21	FY22	FY23	Total	STIP#
Linn - 57 (continued)									
30992 Cedar Rapids FHWA Approved	**TAP-U-1187(786)--8I-57 DOT Letting: 11/16/2021** CeMar Cedar Rapids Phase 4-Lindale Connector,Marion City Limit N to Hwy100 and Lindale Mall Shopping Centers Ped/Bike ROW,Ped/Bike Grade & Pave,Ped/Bike Structures	0.155 -- 0:0:00	Project Total Federal Aid Regional Swap	1,827 1,457 1,457 0	0 0 0 0	0 0 0 0	0 0 0 0	1,827 1,457 1,457 0	TA 20015
32097 Cedar Rapids FHWA Approved	**TAP-U-1187(780)--8I-57 DOT Letting: 11/19/2019** In the city of Cedar Rapids, from Cedar Lake Trl, along H Ave NE to Oakland Rd NE, CeMar Trail Phase 1A Ped/Bike Grade & Pave,Ped/Bike Development	0.424 -- 0:0:00	Project Total Federal Aid Regional Swap	1,091 832 832 0	0 0 0 0	0 0 0 0	0 0 0 0	1,091 832 832 0	TA 20016
PA NOTE: Project authorized for $203,128 TAP, total TAP STIP limit $602,000. STBG STIP limit is $434,000.									
DOT NOTE: Project eligible for FHWA TAP funding									
35691 Cedar Rapids FHWA Approved	**TAP-U-1187(792)--8I-57 DOT Letting: 07/21/2020** Lindale Trl Ext from existing trail along &under Blairs Ferry Rd. Along abandoned Rail to Council Street NE Ped/Bike ROW,Ped/Bike Grade & Pave,Ped/Bike Structures	1.258 -- 0:0:00	Project Total Federal Aid Regional Swap	2,183 1,663 1,663 0	0 0 0 0	0 0 0 0	0 0 0 0	2,183 1,663 1,663 0	TA 20017
PA NOTE: Project authorized for $139,000 in STBG, total STBG STIP limit is $1,802,000; project authorized for $261,000 in TAP total STIP limit is $261,000.									
DOT NOTE: Project eligible for FHWA TAP funding									
36965 Cedar Rapids FHWA Approved	**TAP-U-1187(801)--8I-57 DOT Letting: 06/16/2020** From Midway Dr along Vinton Ditch to E Ave along E Ave to Vinton Ditch, to & along F Ave until 13th Street Ped/Bike Grade & Pave,Ped/Bike Structures	1.566 -- 0:0:00	Project Total Federal Aid Regional Swap	2,052 1,634 1,634 0	0 0 0 0	0 0 0 0	0 0 0 0	2,052 1,634 1,634 0	TA 20018
36995 Cedar Rapids FHWA Approved	**STP-U-1187(796)--70-57 DOT Letting: 04/21/2020** Lindale Trail Ext ph2 from Council St NE along abandoned railway to 51st St & the CVNT Trail near Hwy 100 Ped/Bike ROW,Ped/Bike Grade & Pave,Ped/Bike Miscellaneous	0.927 -- 0:0:00	Project Total Federal Aid Regional Swap	1,190 950 950 0	0 0 0 0	0 0 0 0	0 0 0 0	1,190 950 950 0	TA 20019

TPMS Sponsor Appr. Status	Project # Location Funding Program	Length FHWA# S:T:R		Pgm'd Amounts in 1000's FY20	FY21	FY22	FY23	Total	STIP#
Linn - 57 (continued)									
38368 Cedar Rapids FHWA Approved	**TAP-U-1187()--8I-57** On EDGEWOOD RD NE,from the north side of the Edgewood Rd Bridge to the ext.trail aprox 1K' north. Ped/Bike Grade & Pave	0.182 -- 0:0:00	Project Total Federal Aid Regional Swap	200 160 160 0	0 0 0 0	0 0 0 0	0 0 0 0	200 160 160 0	TA 20020
37075 Cedar Rapids FHWA Approved	**TAP-U-1187(799)--8I-57 DOT Letting: 03/17/2020** From Morgan Crk Pk,E Ave,Stoney Point,to Cherry Hill Pk, Eastview along Gordon Ave,Cherokee Pk to Midway Dr Ped/Bike Grade & Pave,Ped/Bike Structures	2.595 -- 0:0:00	Project Total Federal Aid Regional Swap	2,286 1,840 1,840 0	0 0 0 0	0 0 0 0	0 0 0 0	2,286 1,840 1,840 0	TA 20247
PA NOTE: Project has $565,000 in TAP and $1,275,000 in STBG.									
36938 Linn CCB FHWA Approved	**TAP-U-C057(141)--8I-57 DOT Letting: 07/21/2020** 42nd ST N along Preserve Ln to Rock Island Preserve along abandoned rail aprox 250' E of Cedar River Ped/Bike ROW,Ped/Bike Grade & Pave,Ped/Bike Structures	0.92 -- 0:0:00	Project Total Federal Aid Regional Swap	908 726 726 0	0 0 0 0	0 0 0 0	0 0 0 0	908 726 726 0	TA 20077
39488 Linn CCB FHWA Approved	**TAP-U-C057(146)--8I-57 DOT Letting: 03/17/2020** E Ave NW W into Morgan Crk Pk N, cross Morgan Crk going W until W boundary of Morgan Crk Pk then N until the N boundary Ped/Bike Grade & Pave,Ped/Bike Structures	1.1 -- 22:T83N:R08W	Project Total Federal Aid Regional Swap	1,760 992 992 0	0 0 0 0	0 0 0 0	0 0 0 0	1,760 992 992 0	TA 20258
PA NOTE: Project has $415,000 in STBG and $577,000 in TAP.									
36955 MPO-23 / CMPO FHWA Approved	**RGTR-PA23()--ST-57** Purchase 1 medium-duty 33' replacement ADA paratransit service bus. Transit Investments	0 -- --	Project Total Federal Aid Regional Swap	196 126 126 0	0 0 0 0	0 0 0 0	0 0 0 0	196 126 126 0	TA 20110
PA NOTE: Replacing bus numbers 2401									
22208 Marion FHWA Approved	**TAP-U-4775(630)--8I-57 DOT Letting: 01/22/2020** CeMar Trail from Cedar Rapids CL near 33rd St SE to 7th St in Marion. Include bridges over Indian Creek and Marion Blvd Ped/Bike Grade & Pave,Ped/Bike Structures	3.789 MI -- 0:0:00	Project Total Federal Aid Regional Swap	5,982 4,643 4,643 0	0 0 0 0	0 0 0 0	0 0 0 0	5,982 4,643 4,643 0	TA 20046
PA NOTE: Project authorized for $511,571; total STIP limit 5,155,000.									

TPMS Sponsor Appr. Status	Project # Location Funding Program	Length FHWA# S:T:R		Pgm'd Amounts in 1000's FY20	FY21	FY22	FY23	Total	STIP#
Linn - 57 (continued)									
29791 Marion FHWA Approved	**STP-U-4775(631)--70-57 DOT Letting: 03/17/2020** 10TH ST, Over Indian Creek, from the to be built Tower Terrace Rd South 2.1 M to Boyson Trail north of 8th Ave. Ped/Bike Grade & Pave,Ped/Bike Structures,Ped/Bike Development	2.164 -- 0:0:00	Project Total Federal Aid Regional Swap	2,643 2,070 2,070 0	0 0 0 0	0 0 0 0	0 0 0 0	2,643 2,070 2,070 0	TA 20047
PA NOTE: Project authorized for $223,479; total STIP limit 2,294,000.									
35692 Marion FHWA Approved	**TAP-U-4775(635)--8I-57 DOT Letting: 05/19/2020** In the city of Marion, 10TH AVE,Construct 10' side paths in ROW on N&S sides of street from 35th St to Eagleview Dr Ped/Bike Grade & Pave	2.195 -- 0:0:00	Project Total Federal Aid Regional Swap	3,537 2,830 2,830 0	0 0 0 0	0 0 0 0	0 0 0 0	3,537 2,830 2,830 0	TA 20048
PA NOTE: Project has $2,583,000 in STBG and $247,000 in TAP.									
36956 MPO-23 / CMPO FHWA Approved	**RGTR-PA23()--ST-57** CR Transit Route 5 two Heavy-Duty (35' diesel) Bus Replacements Transit Investments	0 -- --	Project Total Federal Aid Regional Swap	0 0 0 0	1,032 825 825 0	0 0 0 0	0 0 0 0	1,032 825 825 0	TA --
PA NOTE: Replacing bus numbers 2091 and 2092.									
36957 MPO-23 / CMPO FHWA Approved	**RGTR-PA23()--ST-57** Purchase 1 medium-duty 33' replacement ADA paratransit service bus. Transit Investments	0 -- --	Project Total Federal Aid Regional Swap	0 0 0 0	205 164 164 0	0 0 0 0	0 0 0 0	205 164 164 0	TA --
PA NOTE: Replacing bus numbers 2402									
36958 MPO-23 / CMPO FHWA Approved	**RGTR-PA23()--ST-57** In the City of Marion bus stop improvements located on non-local roads. Transit Investments	0 -- --	Project Total Federal Aid Regional Swap	0 0 0 0	394 315 315 0	0 0 0 0	0 0 0 0	394 315 315 0	TA --

TPMS Sponsor Appr. Status	Project # Location Funding Program	Length FHWA# S:T:R		Pgm'd Amounts in 1000's FY20	FY21	FY22	FY23	Total	STIP#
Linn - 57 (continued)									
38385 Cedar Rapids FHWA Approved	**TAP-U-1187()--8I-57** Edgewood Rd Trail Bridge over Hwy100 connecting to N RiverBlvd and trail along Edgewood Rd Ped/Bike ROW,Ped/Bike Grade & Pave,Ped/Bike Structures	0.5 -- 0:0:00	Project Total Federal Aid Regional Swap	0 0 0 0	0 0 0 0	3,888 584 584 0	0 0 0 0	3,888 584 584 0	TA --
38370 Cedar Rapids FHWA Approved	**TAP-U-1187()--8I-57** In the city of Cedar Rapids, On EDGEWOOD RD Bridge NE, widen existing ped bridge to 8' for trail development. Ped/Bike Structures	0.138 -- 0:0:00	Project Total Federal Aid Regional Swap	0 0 0 0	0 0 0 0	500 400 400 0	0 0 0 0	500 400 400 0	TA --
38373 MPO-23 / CMPO FHWA Approved	**RGTR-PA23()--ST-57** Purchase 1 medium-duty 33' replacement ADA paratransit service bus. Transit Investments	0 -- --	Project Total Federal Aid Regional Swap	0 0 0 0	0 0 0 0	216 172 172 0	0 0 0 0	216 172 172 0	TA --
PA NOTE: Replacing bus numbers 2403									
38374 MPO-23 / CMPO FHWA Approved	**RGTR-PA23()--ST-57** CR Transit Route 5 two Heavy-Duty (35' diesel) Bus Replacements Transit Investments	0 -- --	Project Total Federal Aid Regional Swap	0 0 0 0	0 0 0 0	1,084 866 866 0	0 0 0 0	1,084 866 866 0	TA --
PA NOTE: Replacing bus numbers 2093 and 2094.									
39455 Cedar Rapids FHWA Approved	**TAP-U-1187()--8I-57** In the city of Cedar Rapids, Filling sw gaps b/w O & 16 Ave & add bus pads at stops & 4 benches & 2 shelters Ped/Bike Grade & Pave,Transit Investments	1.183 -- 24:T83N:R08W	Project Total Federal Aid Regional Swap	0 0 0 0	0 0 0 0	0 0 0 0	554 129 129 0	554 129 129 0	TA --
39452 Fairfax FHWA Approved	**TAP-U-2462()--8I-57** From Ext Trail S to Prairie Crk, along the Crk E to Fairfax City Limit Ped/Bike ROW,Ped/Bike Grade & Pave	0 -- --	Project Total Federal Aid Regional Swap	0 0 0 0	0 0 0 0	0 0 0 0	615 492 492 0	615 492 492 0	TA --

TPMS Sponsor Appr. Status	Project # Location Funding Program	Length FHWA# S:T:R		Pgm'd Amounts in 1000's FY20	FY21	FY22	FY23	Total	STIP#
Linn - 57 (continued)									
39453 Linn CCB FHWA Approved	**TAP-U-C057()--8I-57** Worcester Rd W to 80th St NW, then N until Ellis Rd then along Hwy 100 and abandoned rail ROW to Covington Rd Ped/Bike ROW,Ped/Bike Grade & Pave	1.86 -- 21:T83N:R08W	Project Total Federal Aid Regional Swap	0 0 0 0	0 0 0 0	0 0 0 0	2,249 709 709 0	2,249 709 709 0	TA --
38775 MPO-23 / CMPO FHWA Approved	**RGTR-PA23()--ST-57** CR Transit Route 5 two Heavy-Duty (35' diesel) Bus Replacements Transit Investments	0 -- --	Project Total Federal Aid Regional Swap	0 0 0 0	0 0 0 0	0 0 0 0	1,116 893 893 0	1,116 893 893 0	TA --
PA NOTE: Replacing bus numbers 2131 and 2132.									
39454 MPO-23 / CMPO FHWA Approved	**RGTR-PA23()--ST-57** Purchase 1 medium-duty 33' replacement ADA paratransit service bus. Transit Investments	0 -- --	Project Total Federal Aid Regional Swap	0 0 0 0	0 0 0 0	0 0 0 0	215 172 172 0	215 172 172 0	TA --
PA NOTE: Replacing bus numbers 875									
STBG - Iowa's Transportation Alternatives Program									
Linn - 57									
36964 Cedar Rapids FHWA Approved	**TAP-U-1187()--8I-57** F Ave NW from 13th St NW to the Cedar River;Along the River N to I Ave NW & S to 1st Ave W Ped/Bike Grade & Pave	1.21 -- 0:0:00	Project Total Federal Aid Regional Swap	0 0 0 0	2,262 1,800 1,800 0	0 0 0 0	0 0 0 0	2,262 1,800 1,800 0	TA --
PA NOTE: Project includes TAP $56K and STBG $1,744K									
DOT NOTE: Project eligible for FHWA TAP funding									
38371 Cedar Rapids FHWA Approved	**TAP-U-1187()--8I-57** W side of WILEY BLVD SW,from 16th Ave to Williams Blvd SW incd all req intersection improvements. Traffic Signals,Ped/Bike Grade & Pave,Ped/Bike Miscellaneous	0.866 -- 0:0:00	Project Total Federal Aid Regional Swap	0 0 0 0	0 0 0 0	1,715 903 903 0	0 0 0 0	1,715 903 903 0	TA --
PA NOTE: Project has $227,000 in TAP and $676,000 in STBG									

TPMS Sponsor Appr. Status	Project # Location Funding Program	Length FHWA# S:T:R		Pgm'd Amounts in 1000's FY20	FY21	FY22	FY23	Total	STIP#
Congestion Mitigation Air Quality									
Linn - 57									
6695 Cedar Rapids FHWA Approved	**NHSX-100-1(652)--3H-57 DOT Letting: 05/19/2020** In the City of Cedar Rapids, COLLINS RD: C AVE INTERSECTION Pavement Widening	0.027 MI -- --	Project Total Federal Aid Regional Swap	197 157 0 0	0 0 0 0	0 0 0 0	0 0 0 0	197 157 0 0	TA 20011
PA NOTE: FA will be used for advanced right-of-way acquisition.									
DOT NOTE: Total grant amount of $1,400,000. $1,243,078.57 already autnorized.									
Metropolitan Planning									
Region Wide - 00									
17107 MPO-23 / CMPO FHWA Approved	**RGPL-PA23()--PL-00** MPO: Planning Funds Trans Planning	0 MI -- --	Project Total Federal Aid Regional Swap	368 294 0 0	368 294 0 0	368 294 0 0	368 294 0 0	1,472 1,176 0 0	TA 20109
Primary Road Funds									
Linn - 57									
38104 DOT-D06-MPO23 FHWA Approved	**IMN--380()--0E-57** I-380: CC RR 2.5 MI S OF IA 100 (NB) Bridge Deck Overlay	0 MI -- --	Project Total Federal Aid Regional Swap	2,089 0 0 0	0 0 0 0	0 0 0 0	0 0 0 0	2,089 0 0 0	TA --
39288 DOT-D06-MPO23 FHWA Approved	**NHSN--922()--2R-57** IA 922: 29TH ST NE TO 31ST ST NE IN CEDAR RAPIDS (STATE SHARE) Grade and Pave	0 MI -- --	Project Total Federal Aid Regional Swap	500 0 0 0	0 0 0 0	0 0 0 0	0 0 0 0	500 0 0 0	TA --
39289 DOT-D06-MPO23 FHWA Approved	**NHSN--922()--2R-57** IA 922: WCL TO 16TH AVE SW IN CEDAR RAPIDS (STATE SHARE) Pavement Rehab	0 MI -- --	Project Total Federal Aid Regional Swap	3,395 0 0 0	0 0 0 0	0 0 0 0	0 0 0 0	3,395 0 0 0	TA --
38106 DOT-D06-MPO23 FHWA Approved	**IMN--380()--0E-57** I-380: GLASS RD 1.1 MI S OF IA 100 IN CEDAR RAPIDS Bridge Deck Overlay	0 MI -- --	Project Total Federal Aid Regional Swap	0 0 0 0	808 0 0 0	0 0 0 0	0 0 0 0	808 0 0 0	TA --
39284 DOT-D06-MPO23 FHWA Approved	**BRFN--30()--39-57** US 30: UP RR 1.6 MI W OF E JCT US 218 (WB) Bridge Deck Overlay	0 MI -- --	Project Total Federal Aid Regional Swap	0 0 0 0	0 0 0 0	0 0 0 0	1,500 0 0 0	1,500 0 0 0	TA --

TPMS Sponsor Appr. Status	Project # Location Funding Program	Length FHWA# S:T:R		Pgm'd Amounts in 1000's FY20	FY21	FY22	FY23	Total	STIP#
Linn - 57 (continued)									
39286 DOT-D06-MPO23 FHWA Approved	**IMN--380()--0E-57** I-380: SB REST AREA 3.0 MI S OF CEDAR RAPIDS Grade and Pave,Rest Area Improvement	0 MI -- --	Project Total Federal Aid Regional Swap	0 0 0 0	0 0 0 0	0 0 0 0	5,884 0 0 0	5,884 0 0 0	TA --
39287 DOT-D06-MPO23 FHWA Approved	**IMN--380()--0E-57** I-380: CC RR AND ASH PIT 2.9 MI S OF IA 100 IN CEDAR RAPIDS (NB & SB) Bridge Rehabilitation	0 MI -- --	Project Total Federal Aid Regional Swap	0 0 0 0	0 0 0 0	0 0 0 0	700 0 0 0	700 0 0 0	TA --
National Environmental Policy Act									
Linn - 57									
39129 DOT-D06-MPO23 FHWA Approved	**NEPA-380()25--81-57** On I-380, from S of Blairs Ferry Rd to County Home Rd Outside Services Engineering	0 -- --	Project Total Federal Aid Regional Swap	0 0 0 0	0 0 0 0	16,585 0 0 0	0 0 0 0	16,585 0 0 0	TA --
PA NOTE: Project includes Tower Terrace Rd Interchange as programmed in TPMS 38070									
National Highway Freight Program									
Linn - 57									
39426 Cedar Rapids Airport Commission FHWA Approved	**NHFP-CRAC(001)--2F-57 Local Letting: 05/19/2020** In the City of Cedar Rapids, Air Cargo Logistics Facility at Eastern Iowa Airport Buildings	0 -- --	Project Total Federal Aid Regional Swap	1,150 925 0 0	0 0 0 0	0 0 0 0	0 0 0 0	1,150 925 0 0	TA 20238

Metropolitan Area Planning Agency
2222 Cuming Street, Omaha, NE 68102
Phone: 402-444-6866, Fax: 402-342-0949, www.mapacog.org
Executive Director: Greg Youell, gyouell@mapacog.org
Transportation and Data Manager: Michael Helgerson, mhelgerson@mapacog.org

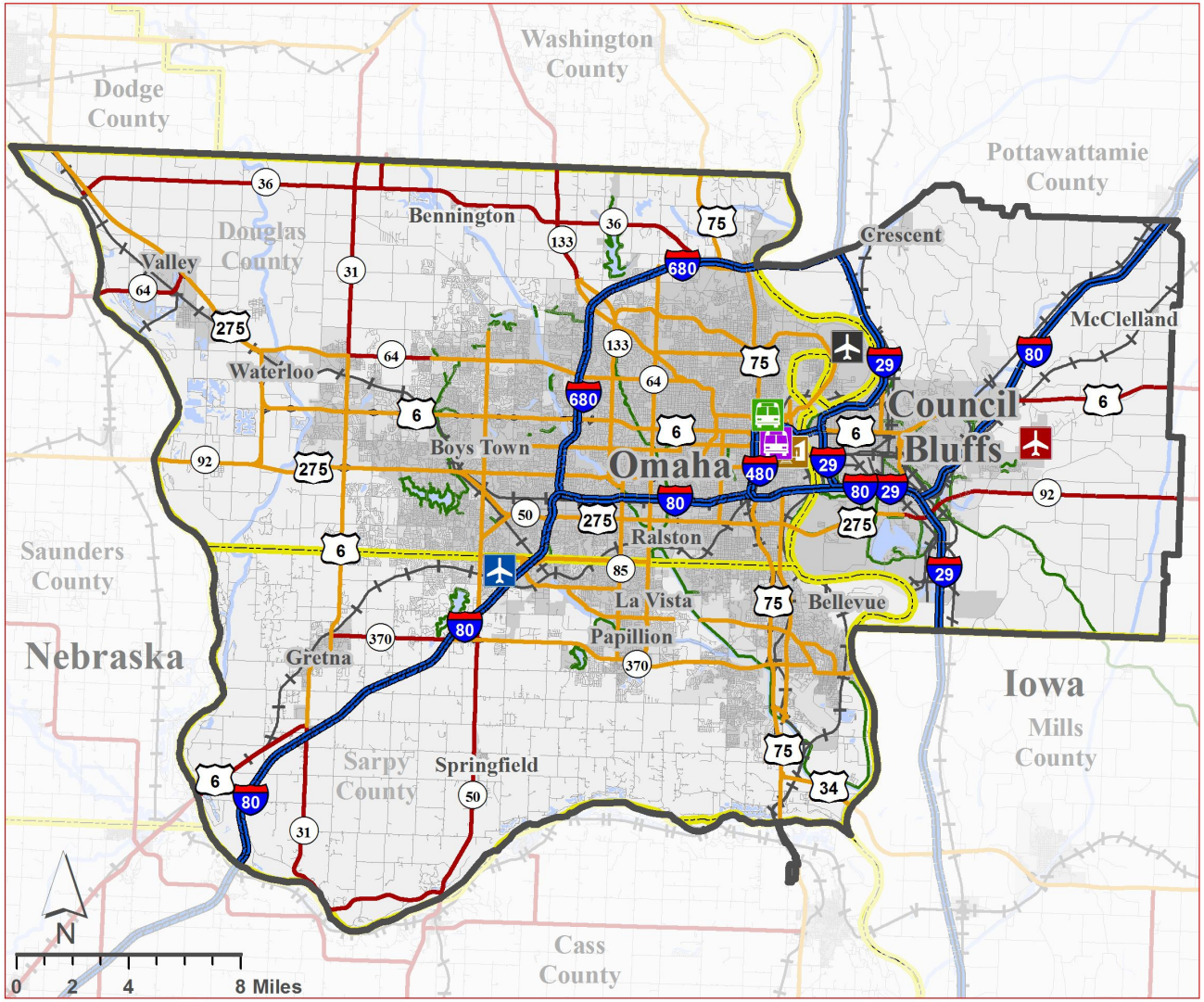

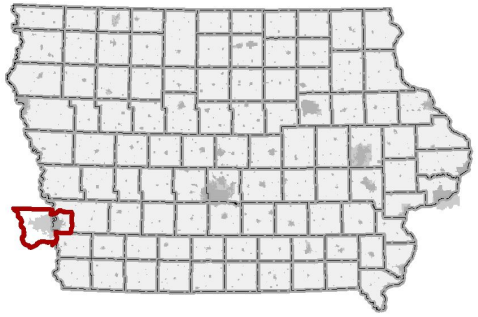

Airports
- Commercial
- Enhanced
- General Service
- Basic Service
- Local Service

Transit
- Regional
- Large Urban
- Small Urban
- Intercity Bus
- Amtrak
- Park & Ride

- Interstate
- National Highway System
- Primary Roads
- Local Roads
- Ramps
- Trails
- Railroad
- Rivers
- Major Lakes
- MPO Planning Area
- Counties
- City Limits
- Urban Area

2019 Transportation Improvement Program

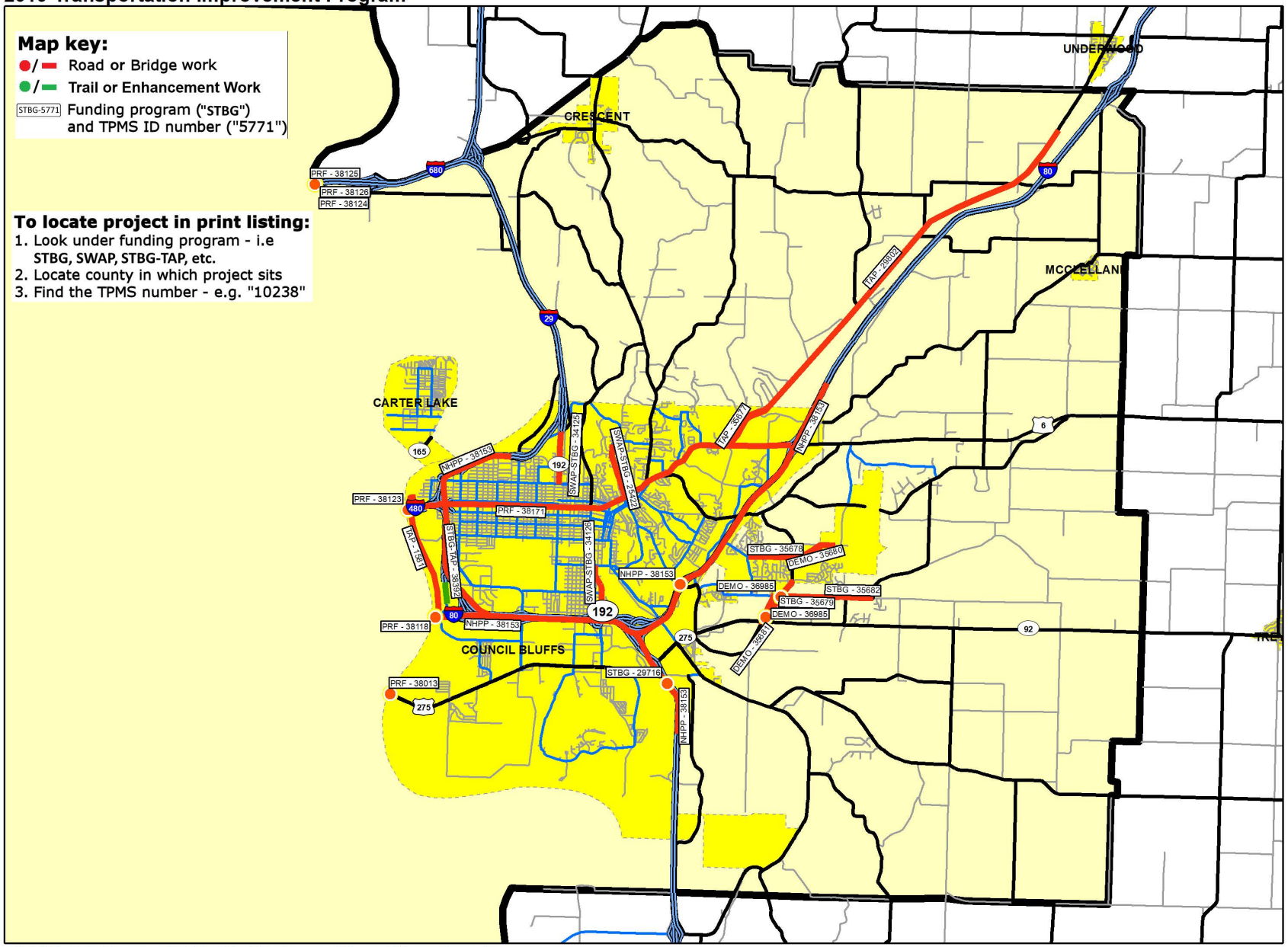

MPO-24 Council Bluffs Metropolitan Planning Agency

MPO-24 / MAPA
2020 - 2023 Transportation Improvement Program

TPMS Sponsor Appr. Status	Project # Location Funding Program	Length FHWA# S:T:R		Pgm'd Amounts in 1000's FY20	FY21	FY22	FY23	Total	STIP#
Swap STBG									
Pottawattamie - 78									
29716	**STBG-SWAP-1642(684)--SG-78 DOT Letting: 01/22/2020**	0	Project Total	1,144	0	0	0	1,144	
Council Bluffs	In Council Bluffs along 9th Ave Harrahs Blvd-Svc Rd B; 60ft E of Svc Rd B 9th Ave-2nd Ave; 2nd Ave 400ft N of Svc Rd B	--	Federal Aid	0	0	0	0	0	
DOT Approved	Sanitary Sewer	--	Regional	1,144	0	0	0	1,144	--
			Swap	1,144	0	0	0	1,144	
34126	**STBG-SWAP-1642()--SG-78**	0.663	Project Total	0	3,260	0	0	3,260	
Council Bluffs	In the city of Council Bluffs, On S EXPRESSWAY, from I-80 N .7 Miles to 21st Avenue	--	Federal Aid	0	0	0	0	0	
DOT Approved	Pavement Rehab,Sanitary Sewer	0:0:00	Regional	0	3,260	0	0	3,260	--
			Swap	0	3,260	0	0	3,260	
34125	**STBG-SWAP-1642()--SG-78**	0.969	Project Total	0	0	5,356	0	5,356	
Council Bluffs	In the city of Council Bluffs, On N 16TH ST, from Avenue G N 1 Miles to Nash Blvd	--	Federal Aid	0	0	0	0	0	
DOT Approved	Pavement Rehab,Sanitary Sewer	0:0:00	Regional	0	0	4,285	0	4,285	--
			Swap	0	0	4,285	0	4,285	
36984	**STBG-SWAP-1642()--SG-78**	0	Project Total	0	0	0	4,313	4,313	
Council Bluffs	In the city of Council Bluffs, On Hwy 192, from 21st Avenue North 1972 Feet to 16th Avenue	--	Federal Aid	0	0	0	0	0	
DOT Approved	Grade and Pave,Sanitary Sewer	--	Regional	0	0	0	4,313	4,313	--
			Swap	0	0	0	4,313	4,313	
National Highway Performance Program									
Pottawattamie - 78									
38153	**IM--80()--13-78**	0 MI	Project Total	44,394	140,915	144,688	3,818	333,815	TA AC
DOT-D04-MPO24	I-80: I-29/80/480 INTERSTATES IN COUNCIL BLUFFS (CBIS) STATE SHARE	--	Federal Aid	39,955	126,824	130,220	3,437	300,436	
FHWA Approved	Grade and Pave,Bridge New,Bridge Replacement	--	Regional	0	0	0	0	0	20132
			Swap	0	0	0	0	0	
DOT NOTE: The project was identified by MAPA as a priority for Urbanized Area STBG funding.									
LIFETIME FUNDING NOTE: Sum of funding from this program plus any spending prior to 2020 plus any anticipated future amounts after 2023: $1,581,600,000									
SYSTEM NOTE: CANDIDATE FOR ADVANCED CONSTRUCTION									
Surface Transportation Block Grant Program									
Pottawattamie - 78									
39476	**STP-U-1642()--70-78**	0	Project Total	716	0	0	0	716	TA
Council Bluffs	In the City of Council Bluffs, sewer relocation along & across I-29. See project map for locations.	--	Federal Aid	573	0	0	0	573	
FHWA Approved	Sanitary Sewer	--	Regional	573	0	0	0	573	20253
			Swap	0	0	0	0	0	

TPMS Sponsor Appr. Status	Project # Location Funding Program	Length FHWA# S:T:R		Pgm'd Amounts in 1000's FY20	FY21	FY22	FY23	Total	STIP#
Pottawattamie - 78 (continued)									
35679 Council Bluffs FHWA Approved	**STP-U-1642()--70-78** In the city of Council Bluffs, On GREENVIEW RD, from State Orchard Drive E .9 Miles to Ridgewood Drive, Grade and Pave,Outside Services Engineering	0.93 -- 4:74:43	Project Total Federal Aid Regional Swap	261 209 209 0	118 94 94 0	3,111 2,489 2,489 0	0 0 0 0	3,490 2,792 2,792 0	TA 20026
35682 Council Bluffs FHWA Approved	**STP-U-1642()--70-78** In the city of Council Bluffs, On GREENVIEW RD, from Ridgewood Drive E .8 Miles to Cottonwood Road, Grade and Pave,Outside Services Engineering,Outside Services ROW	0.748 -- 3:74:43	Project Total Federal Aid Regional Swap	133 106 106 0	1,475 1,180 1,180 0	0 0 0 0	0 0 0 0	1,608 1,286 1,286 0	TA 20175
35678 Council Bluffs FHWA Approved	**STP-U-1642()--70-78** In the city of Council Bluffs, On Stevens Road, from State Orchard Road E to Intersection with Norwood Drive Right of Way,Outside Services Engineering	0 -- --	Project Total Federal Aid Regional Swap	0 0 0 0	310 248 248 0	1,800 1,440 1,440 0	0 0 0 0	2,110 1,688 1,688 0	TA --
STBG - Iowa's Transportation Alternatives Program									
Pottawattamie - 78									
35677 Council Bluffs FHWA Approved	**TAP-T-1642(681)--8V-78 DOT Letting: 07/21/2020** In the city of Council Bluffs, On Railroad Ave, from Kanesville Blvd N 1.03 Miles to Council Bluffs Corporate Limits Ped/Bike Grade & Pave	1.03 MI -- --	Project Total Federal Aid Regional Swap	594 475 475 0	0 0 0 0	0 0 0 0	0 0 0 0	594 475 475 0	TA 20257
38392 Council Bluffs FHWA Approved	**TAP-T-1642()--8V-78** In the city of Council Bluffs, Along River Road, from Neb. Ave. South to the property line of Warren Distribution Ped/Bike Grade & Pave	0 -- --	Project Total Federal Aid Regional Swap	0 0 0 0	0 0 0 0	410 328 328 0	0 0 0 0	410 328 328 0	TA --
Transportation Alternatives Program									

TPMS Sponsor Appr. Status	Project # Location Funding Program	Length FHWA# S:T:R		Pgm'd Amounts in 1000's FY20	FY21	FY22	FY23	Total	STIP#
Pottawattamie - 78									
1581 Council Bluffs FHWA Approved	**TAP-T-1642(630)--8V-78** In the City of Council Bluffs, IA RVRFRONT TR III: Recreational trail connection along Missouri River Ped/Bike Grade & Pave	2.51 MI -- --	Project Total Federal Aid Regional Swap	323 258 258 0	0 0 0 0	0 0 0 0	0 0 0 0	323 258 258 0	TA 20025
DOT NOTE: Project eligible for FHWA TAP funding									
29802 Pottawattamie CCB FHWA Approved	**TAP-T-C078()--8V-78** On Railroad Ave, from Kanesville Boulevard N to 330th Street Ped/Bike ROW,Ped/Bike Grade & Pave	0 -- --	Project Total Federal Aid Regional Swap	299 239 239 0	0 0 0 0	0 0 0 0	0 0 0 0	299 239 239 0	TA 20080
DOT NOTE: Project spans TMA boundary. Authorize project with flexible STBG.									
Metropolitan Planning									
Pottawattamie - 78									
29733 MPO-24 / MAPA FHWA Approved	**RGPL-PA24()--PL-78** UZA of Pottawattamie County including the City of Council Bluffs Trans Planning	0 -- --	Project Total Federal Aid Regional Swap	146 113 0 0	146 113 0 0	146 113 0 0	146 113 0 0	584 452 0 0	TA 20108
Primary Road Funds									
Pottawattamie - 78									
38013 DOT-D04-MPO24 FHWA Approved	**BRFN--275()--39-78** US 275: MISSOURI RIVER IN COUNCIL BLUFFS (STATE SHARE) Bridge Painting	0 MI -- --	Project Total Federal Aid Regional Swap	57 0 0 0	57 0 0 0	57 0 0 0	57 0 0 0	228 0 0 0	TA --
38118 DOT-D04-MPO24 FHWA Approved	**IMN--80()--0E-78** I-80: MISSOURI RIVER IN COUNCIL BLUFFS (EB & WB) (STATE SHARE) Bridge Painting	0 MI -- --	Project Total Federal Aid Regional Swap	42 0 0 0	42 0 0 0	42 0 0 0	42 0 0 0	168 0 0 0	TA --
38123 DOT-D04-MPO24 FHWA Approved	**IMN--480()--0E-78** I-480: MISSOURI RIVER IN COUNCIL BLUFFS (STATE SHARE) Bridge Deck Overlay,Bridge Painting	0 MI -- --	Project Total Federal Aid Regional Swap	30 0 0 0	1,216 0 0 0	30 0 0 0	2,402 0 0 0	3,678 0 0 0	TA --

TPMS Sponsor Appr. Status	Project # Location Funding Program	Length FHWA# S:T:R		Pgm'd Amounts in 1000's FY20	FY21	FY22	FY23	Total	STIP#
Pottawattamie - 78 (continued)									
38124	**IMN--680()--0E-78**	0 MI	Project Total	48	48	48	48	192	TA
DOT-D04-MPO24	I-680: MISSOURI RIVER IN COUNCIL BLUFFS (EB & WB) (STATE SHARE)	--	Federal Aid	0	0	0	0	0	
FHWA Approved	Bridge Painting	--	Regional	0	0	0	0	0	--
			Swap	0	0	0	0	0	

Bi-State Regional Commission

1504 Third Avenue, P.O. Box 3368, Rock Island, IL 61204
Phone: 309-793-6300, Fax: 309-793-6305, www.bistateonline.org
Executive Director: Denise Bulat, dbulat@bistateonline.org
Transportation Director: Gena McCullough, gmccullough@bistateonline.org

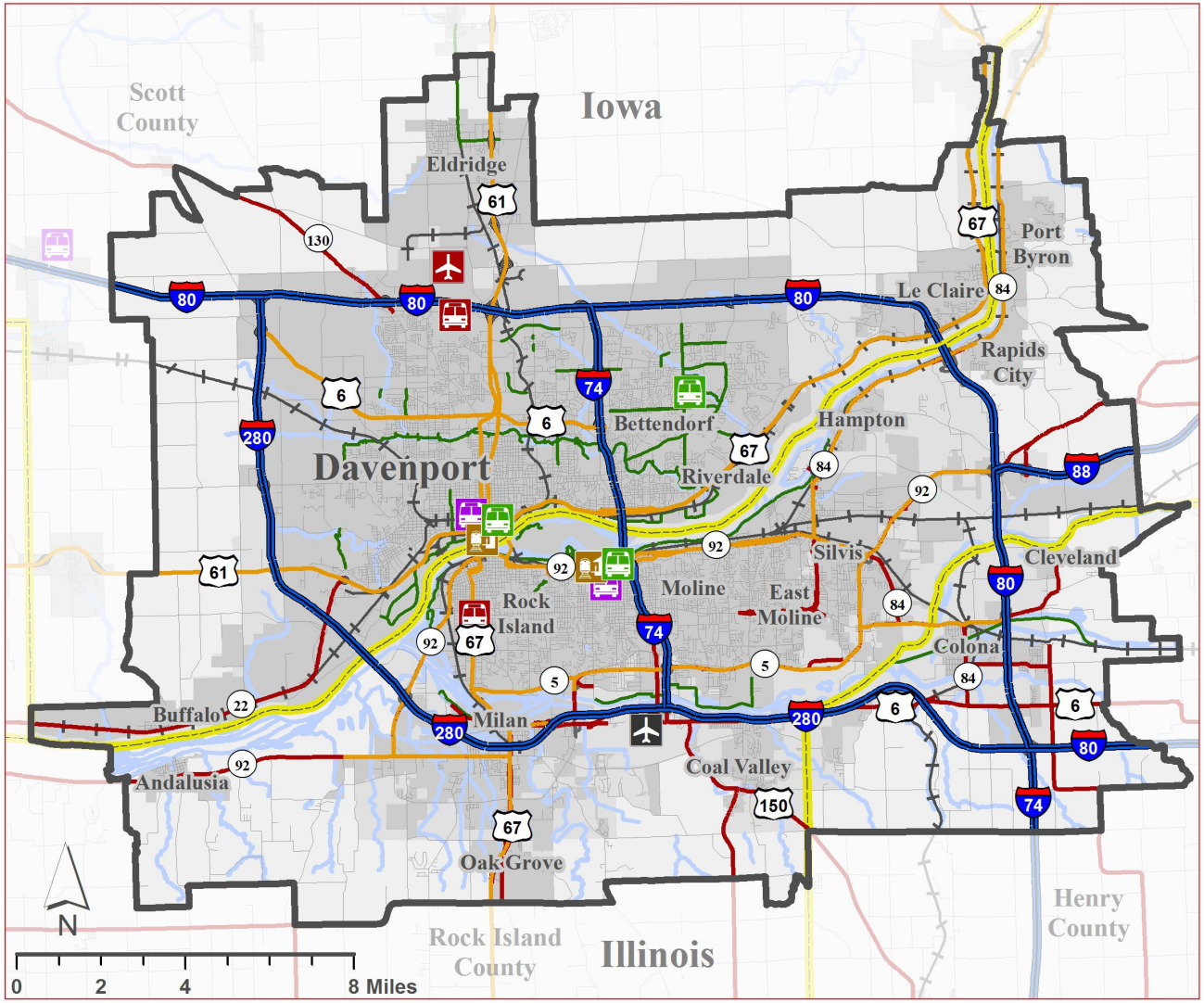

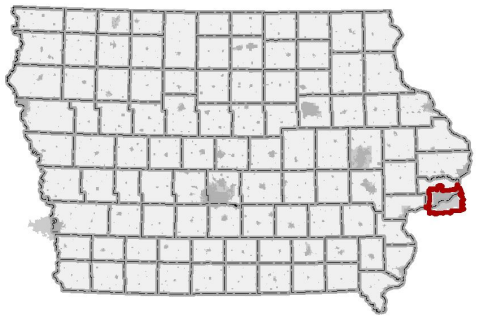

Airports
- Commercial
- Enhanced
- General Service
- Basic Service
- Local Service

Transit
- Regional
- Large Urban
- Small Urban
- Intercity Bus
- Amtrak
- Park & Ride

- Interstate
- National Highway System
- Primary Roads
- Local Roads
- Ramps
- Trails
- Railroad
- Rivers
- Major Lakes
- MPO Planning Area
- Counties
- City Limits
- Urban Area

2019 Transportation Improvement Program

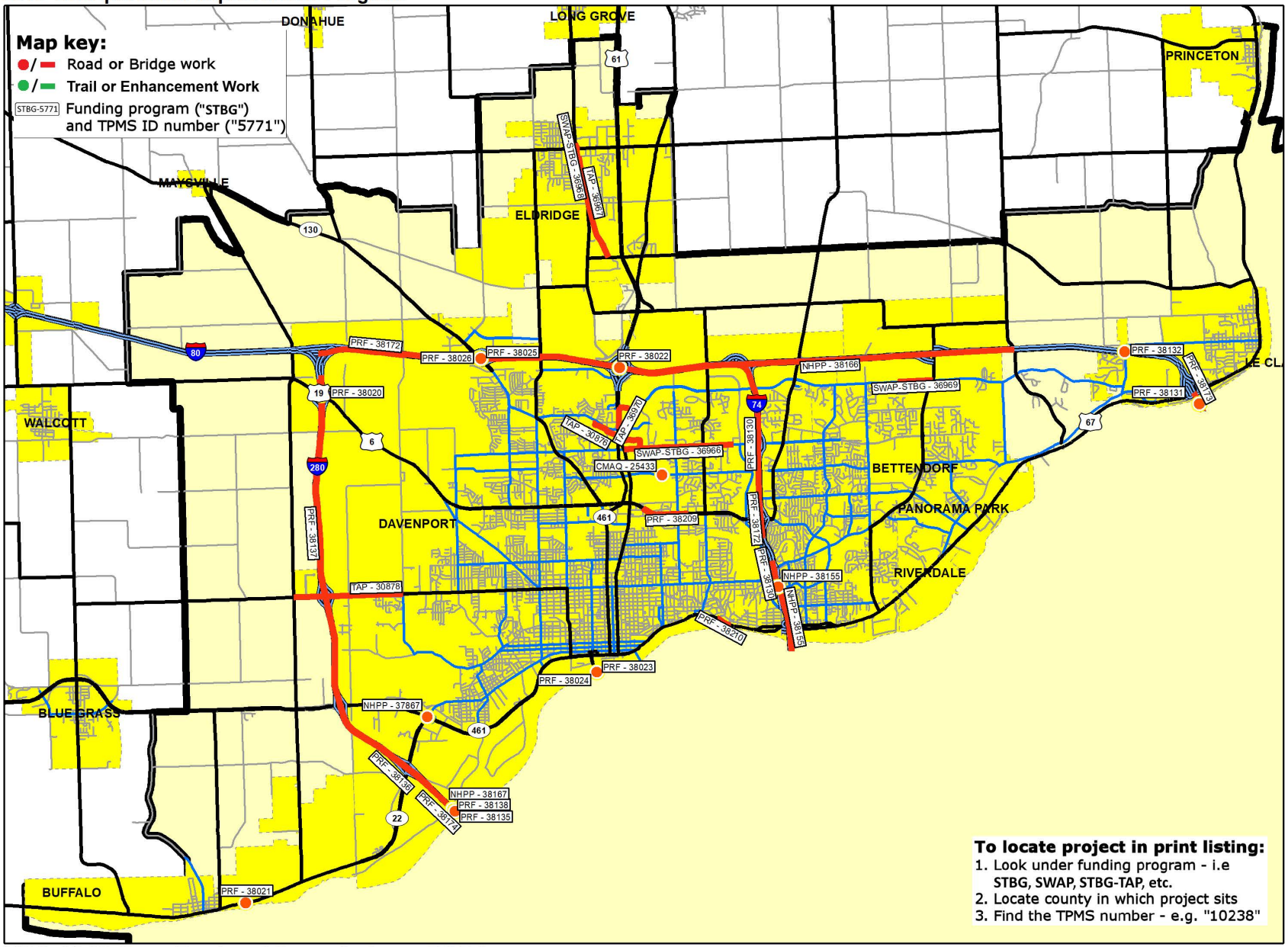

MPO-25 Bi-State Regional Commission -- BSRC

MPO-25 / BSRC
2020 - 2023 Transportation Improvement Program

TPMS Sponsor Appr. Status	Project # Location Funding Program	Length FHWA# S:T:R		Pgm'd Amounts in 1000's FY20	FY21	FY22	FY23	Total	STIP#
Swap Bridge									
Scott - 82									
38442	**BRM-SWAP-4252(602)--SD-82 DOT Letting: 01/22/2020**	0	Project Total	1,250	0	0	0	1,250	
Le Claire	In the city of Le Claire, On Territorial Rd, Over McCarty Creek	--	Federal Aid	0	0	0	0	0	
DOT Approved	Bridge Replacement	--	Regional	0	0	0	0	0	--
			Swap	1,000	0	0	0	1,000	
National Highway Performance Program									
Scott - 82									
38155	**IM-NHS--74()--03-82**	0 MI	Project Total	57,992	0	0	0	57,992	TA AC
DOT-D06-MPO25	I-74: IN BETTENDORF AND DAVENPORT (CENTRAL SECTION) STATE SHARE	--	Federal Aid	52,193	0	0	0	52,193	
FHWA Approved	Bridge Replacement,Bridge Removal,Landscaping	--	Regional	0	0	0	0	0	20141
			Swap	0	0	0	0	0	
DOT NOTE: Project includes 2019 National Highway Freight Program funding. The project was identified by the Bi-State MPO as a priority for Urbanized Area STBG funding.									
LIFETIME FUNDING NOTE: Sum of funding from this program plus any spending prior to 2020 plus any anticipated future amounts after 2023: $1,173,311,000									
SYSTEM NOTE: CANDIDATE FOR ADVANCED CONSTRUCTION									
38136	**IMX--280()--02-82**	0 MI	Project Total	0	4,024	0	0	4,024	TA
DOT-D06-MPO25	I-280: W OF IA 22 TO MISSISSIPPI RIVER (EB & WB)	--	Federal Aid	0	3,622	0	0	3,622	
FHWA Approved	Grade and Pave	--	Regional	0	0	0	0	0	--
			Swap	0	0	0	0	0	
38167	**IMX--280()--02-82**	0 MI	Project Total	0	17,000	0	0	17,000	TA
DOT-D06-MPO25	I-280: MISSISSIPPI RIVER IN DAVENPORT (STATE SHARE)	--	Federal Aid	0	15,300	0	0	15,300	
FHWA Approved	Bridge Rehabilitation	--	Regional	0	0	0	0	0	--
			Swap	0	0	0	0	0	
38166	**IMX--80()--02-82**	0 MI	Project Total	0	0	7,689	0	7,689	TA
DOT-D06-MPO25	I-80: E OF IA 130 IN DAVENPORT TO CO RD Z30 (EB)	--	Federal Aid	0	0	6,921	0	6,921	
FHWA Approved	Pavement Rehab	--	Regional	0	0	0	0	0	--
			Swap	0	0	0	0	0	
39347	**BRF--461()--38-82**	0 MI	Project Total	0	0	0	3,630	3,630	TA
DOT-D06-MPO25	IA 461: DUCK CREEK 0.4 MI S OF US 6 IN DAVENPORT (NB)	--	Federal Aid	0	0	0	2,904	2,904	
FHWA Approved	Bridge Replacement	--	Regional	0	0	0	0	0	--
			Swap	0	0	0	0	0	

TPMS Sponsor Appr. Status	Project # Location Funding Program	Length FHWA# S:T:R		Pgm'd Amounts in 1000's FY20	FY21	FY22	FY23	Total	STIP#
Surface Transportation Block Grant Program									
Scott - 82									
38564 Davenport FHWA Approved	**STP-U-1827(686)--70-82 DOT Letting: 06/09/2020** In the city of Davenport, On 53rd Street, from Eastern Avenue to Elmore Circle, Grade and Pave	1.039 -- 12:T78N:R03E	Project Total Federal Aid Regional Swap	5,400 3,707 3,707 0	0 0 0 0	0 0 0 0	0 0 0 0	5,400 3,707 3,707 0	TA 20174
36967 Eldridge FHWA Approved	**TAP-T-2290(613)--8V-82 DOT Letting: 12/17/2019** In the city of Eldridge, On Fmr Canadian Pacific RR Line, from Blackhawk Trail Rd to E Iowa St Ped/Bike Grade & Pave	0 -- --	Project Total Federal Aid Regional Swap	1,452 995 995 0	0 0 0 0	0 0 0 0	0 0 0 0	1,452 995 995 0	TA 20031
36968 Eldridge FHWA Approved	**STP-U-2290()--70-82** Eldridge, On 1st St, S of High School to N of Wade St, On LeClaire Rd, W of 2nd St to E of Vet Lot Grade and Pave	0.511 -- 0:0:00	Project Total Federal Aid Regional Swap	3,487 2,725 2,725 0	0 0 0 0	0 0 0 0	0 0 0 0	3,487 2,725 2,725 0	TA 20032
39479 Eldridge FHWA Approved	**TAP-T-2290(614)--8V-82 DOT Letting: 09/15/2020** In the city of Eldridge, On E LeClaire Rd, from N 16th Ave .5 Miles to Scott Park Rd, Ped/Bike Grade & Pave	0.52 -- 12:T79N:R03E	Project Total Federal Aid Regional Swap	559 447 447 0	0 0 0 0	0 0 0 0	0 0 0 0	559 447 447 0	TA 20254
36969 Bettendorf FHWA Approved	**STP-U-0587()--70-82** In the city of Bettendorf, On FOREST GROVE DR, from International Dr to Middle Rd, Grade and Pave,Ped/Bike Grade & Pave	0.65 -- 0:0:00	Project Total Federal Aid Regional Swap	0 0 0 0	7,630 5,962 5,962 0	0 0 0 0	0 0 0 0	7,630 5,962 5,962 0	TA --
39481 Davenport FHWA Approved	**STP-U-1827()--70-82** In the city of Davenport, On 3rd & 4th St, from Telegraph Rd to Harrison St, Pave,Pavement Rehab	3.875 -- 35:T78N:R03E	Project Total Federal Aid Regional Swap	0 0 0 0	0 0 0 0	0 0 0 0	9,074 7,259 7,259 0	9,074 7,259 7,259 0	TA --
STBG - Iowa's Transportation Alternatives Program									
Scott - 82									
30876 Davenport FHWA Approved	**TAP-T-1827(681)--8V-82 DOT Letting: 04/21/2020** On Goose Creek Trail, from Goose Creek and 53rd St NW approximately 0.75 Miles to 59th and Brady Street Ped/Bike ROW,Ped/Bike Grade & Pave	0 -- --	Project Total Federal Aid Regional Swap	1,422 1,138 1,138 0	0 0 0 0	0 0 0 0	0 0 0 0	1,422 1,138 1,138 0	TA 20027

TPMS Sponsor Appr. Status	Project # Location Funding Program	Length FHWA# S:T:R		Pgm'd Amounts in 1000's FY20	FY21	FY22	FY23	Total	STIP#
Scott - 82 (continued)									
39480	**TAP-T-2290()--8V-82**	0	Project Total	0	0	356	0	356	TA
Eldridge	In the city of Eldridge, On Townsend Farms, from S 5th St .4 Miles to S 1st St	--	Federal Aid	0	0	285	0	285	
FHWA Approved	Ped/Bike Grade & Pave	--	Regional	0	0	285	0	285	--
			Swap	0	0	0	0	0	
39482	**TAP-T-1827()--8V-82**	1.007	Project Total	0	0	0	654	654	TA
Davenport	On Emies Park Ave & Locust St, from Duck Creek Trail at Emeis Park Ave 1 Miles to Wisconsin Ave,	--	Federal Aid	0	0	0	523	523	
FHWA Approved	Ped/Bike Grade & Pave	19:T78N:R03E	Regional	0	0	0	523	523	--
			Swap	0	0	0	0	0	
Transportation Alternatives Program									
Scott - 82									
36970	**STP-E-1827()--8V-82**	0.567	Project Total	0	775	0	0	775	TA
Davenport	In the city of Davenport, On Brady St and Veteran's Memorial Pkwy, from 59th St to Existing Path on VMP	--	Federal Aid	0	531	0	0	531	
FHWA Approved	Ped/Bike Grade & Pave	0:0:00	Regional	0	531	0	0	531	--
			Swap	0	0	0	0	0	
Congestion Mitigation Air Quality									
Scott - 82									
25433	**STP-A-1827(676)--86-82 Local Letting: 01/21/2026**	0	Project Total	300	0	0	0	300	
Davenport	In the city of Davenport, 1200 E 46th St	--	Federal Aid	240	0	0	0	240	
FHWA Approved	Miscellaneous	--	Regional	0	0	0	0	0	--
			Swap	0	0	0	0	0	
Metropolitan Planning									
Scott - 82									
16066	**RGPL-PA25()--PL-82**	0 MI	Project Total	296	296	296	296	1,184	TA
MPO-25 / BSRC	Quad Cities Urbanized Area	--	Federal Aid	236	236	236	236	944	
FHWA Approved	Trans Planning	--	Regional	0	0	0	0	0	20104
			Swap	0	0	0	0	0	
Primary Road Funds									
Scott - 82									
38022	**BRFN--61()--39-82**	0 MI	Project Total	645	0	0	0	645	TA
DOT-D06-MPO25	US 61: I-80 INTERCHANGE IN DAVENPORT (SB)	--	Federal Aid	0	0	0	0	0	
FHWA Approved	Bridge Deck Overlay,Traffic Signs	--	Regional	0	0	0	0	0	--
			Swap	0	0	0	0	0	

TPMS Sponsor Appr. Status	Project # Location Funding Program	Length FHWA# S:T:R		Pgm'd Amounts in 1000's FY20	FY21	FY22	FY23	Total	STIP#
Scott - 82 (continued)									
38023 DOT-D06-MPO25 FHWA Approved	**BRFN--67()--39-82** US 67: MISSISSIPPI RIVER IN DAVENPORT (STATE SHARE) Bridge Painting	0 MI -- --	Project Total Federal Aid Regional Swap	25 0 0 0	25 0 0 0	25 0 0 0	25 0 0 0	100 0 0 0	TA --
38025 DOT-D06-MPO25 FHWA Approved	**BRFN--80()--39-82** I-80: IA 130 IN DAVENPORT (WB) Bridge Deck Overlay	0 MI -- --	Project Total Federal Aid Regional Swap	460 0 0 0	0 0 0 0	0 0 0 0	0 0 0 0	460 0 0 0	TA --
38026 DOT-D06-MPO25 FHWA Approved	**BRFN--80()--39-82** I-80: IA 130 IN DAVENPORT (EB) Bridge Deck Overlay	0 MI -- --	Project Total Federal Aid Regional Swap	465 0 0 0	0 0 0 0	0 0 0 0	0 0 0 0	465 0 0 0	TA --
38130 DOT-D06-MPO25 FHWA Approved	**IMN--74()--0E-82** I-74: E 53RD ST TO MIDDLE RD (VAR RAMP LOC) Pavement Rehab	0 MI -- --	Project Total Federal Aid Regional Swap	1,261 0 0 0	0 0 0 0	0 0 0 0	0 0 0 0	1,261 0 0 0	TA --
38131 DOT-D06-MPO25 FHWA Approved	**IMN--80()--0E-82** I-80: MISSISSIPPI RIVER IN LE CLAIRE (STATE SHARE) Bridge Painting	0 MI -- --	Project Total Federal Aid Regional Swap	100 0 0 0	100 0 0 0	100 0 0 0	100 0 0 0	400 0 0 0	TA --
38135 DOT-D06-MPO25 FHWA Approved	**IMN--280()--0E-82** I-280: MISSISSIPPI RIVER IN DAVENPORT (STATE SHARE) Bridge Painting	0 MI -- --	Project Total Federal Aid Regional Swap	25 0 0 0	25 0 0 0	25 0 0 0	25 0 0 0	100 0 0 0	TA --
38173 DOT-D06-MPO25 FHWA Approved	**STPN--80()--2J-82** I-80: MISSISSIPPI RIVER IN LE CLAIRE Traffic Signs	0 MI -- --	Project Total Federal Aid Regional Swap	100 0 0 0	0 0 0 0	0 0 0 0	0 0 0 0	100 0 0 0	TA --
38174 DOT-D06-MPO25 FHWA Approved	**STPN--280()--2J-82** I-280: MISSISSIPPI RIVER IN DAVENPORT Traffic Signs	0 MI -- --	Project Total Federal Aid Regional Swap	250 0 0 0	0 0 0 0	0 0 0 0	0 0 0 0	250 0 0 0	TA --
39348 DOT-D06-MPO25 FHWA Approved	**NHSN--6()--2R-82** US 6: BRADY ST TO ELMORE AVE IN DAVENPORT Pavement Rehab	0 MI -- --	Project Total Federal Aid Regional Swap	2,300 0 0 0	0 0 0 0	0 0 0 0	0 0 0 0	2,300 0 0 0	TA --

TPMS Sponsor Appr. Status	Project # Location Funding Program	Length FHWA# S:T:R		Pgm'd Amounts in 1000's FY20	FY21	FY22	FY23	Total	STIP#
Scott - 82 (continued)									
39350 DOT-D06-MPO25 FHWA Approved	**BRFN--67()--39-82** US 67: MISSISSIPPI RIVER IN DAVENPORT (STATE SHARE) Bridge Rehabilitation	0 MI -- --	Project Total Federal Aid Regional Swap	1,000 0 0 0	0 0 0 0	0 0 0 0	0 0 0 0	1,000 0 0 0	TA --
39352 DOT-D06-MPO25 FHWA Approved	**NHSN--461()--2R-82** IA 461: CENTRAL PARK AVE TO 35TH ST IN DAVENPORT (SB) Pavement Rehab	0 MI -- --	Project Total Federal Aid Regional Swap	900 0 0 0	0 0 0 0	0 0 0 0	0 0 0 0	900 0 0 0	TA --
39353 DOT-D06-MPO25 FHWA Approved	**NHSN--461()--2R-82** IA 461: N OF 65TH ST IN DAVENPORT Grade and Pave	0 MI -- --	Project Total Federal Aid Regional Swap	300 0 0 0	0 0 0 0	0 0 0 0	0 0 0 0	300 0 0 0	TA --
38138 DOT-D06-MPO25 FHWA Approved	**IMN--280()--0E-82** I-280: MISSISSIPPI RIVER IN DAVENPORT (STATE SHARE) Bridge Painting	0 MI -- --	Project Total Federal Aid Regional Swap	0 0 0 0	1,000 0 0 0	0 0 0 0	0 0 0 0	1,000 0 0 0	TA --
38132 DOT-D06-MPO25 FHWA Approved	**IMN--80()--0E-82** I-80: SW 35TH ST 1.6 MI W OF US 67 IN LE CLAIRE Bridge Deck Overlay	0 MI -- --	Project Total Federal Aid Regional Swap	0 0 0 0	200 0 0 0	0 0 0 0	0 0 0 0	200 0 0 0	TA --
38210 DOT-D06-MPO25 FHWA Approved	**NHSN--67()--2R-82** US 67: EAST RIVER ST TO FOREST RD IN DAVENPORT Miscellaneous	0 MI -- --	Project Total Federal Aid Regional Swap	0 0 0 0	2,374 0 0 0	0 0 0 0	0 0 0 0	2,374 0 0 0	TA --
38129 DOT-D06-RPA09 FHWA Approved	**IMN--74()--0E-82** I-74: MISSISSIPPI RIVER IN BETTENDORF (NB & SB) (STATE SHARE) Bridge Painting	0 MI -- --	Project Total Federal Aid Regional Swap	0 0 0 0	50 0 0 0	50 0 0 0	50 0 0 0	150 0 0 0	TA --
38024 DOT-D06-MPO25 FHWA Approved	**BRFN--67()--39-82** US 67: MISSISSIPPI RIVER IN DAVENPORT (STATE SHARE) Bridge Painting	0 MI -- --	Project Total Federal Aid Regional Swap	0 0 0 0	0 0 0 0	3,000 0 0 0	0 0 0 0	3,000 0 0 0	TA --

TPMS Sponsor Appr. Status	Project # Location Funding Program	Length FHWA# S:T:R		Pgm'd Amounts in 1000's FY20	FY21	FY22	FY23	Total	STIP#
Scott - 82 (continued)									
38020 DOT-D06-MPO25 FHWA Approved	**BRFN--6()--39-82** US 6: I-280 INTERCHANGE IN DAVENPORT Bridge Rehabilitation	0 MI -- --	Project Total Federal Aid Regional Swap	0 0 0 0	0 0 0 0	1,870 0 0 0	0 0 0 0	1,870 0 0 0	TA --
38021 DOT-D06-MPO25 FHWA Approved	**BRFN--22()--39-82** IA 22: DODGE CREEK 1.1 MI S OF CO RD Y48 Bridge Deck Overlay	0 MI -- --	Project Total Federal Aid Regional Swap	0 0 0 0	0 0 0 0	275 0 0 0	0 0 0 0	275 0 0 0	TA --
39349 DOT-D06-MPO25 FHWA Approved	**NHSN--61()--2R-82** US 61: N OF I-80 TO 0.3 MI S OF WAPSIPINICON RIVER Right of Way	0 MI -- --	Project Total Federal Aid Regional Swap	0 0 0 0	0 0 0 0	0 0 0 0	817 0 0 0	817 0 0 0	TA --

Des Moines Area Metropolitan Planning Organization

420 Watson Powell Jr. Parkway, Suite 200, Des Moines, IA 50309
Phone: 515-334-0075, Fax: 515-334-0098, www.dmampo.org
Executive Director: Todd Ashby, tashby@dmampo.org
Senior Planner: Sreyoshi Chakraborty, schakraborty@dmampo.org

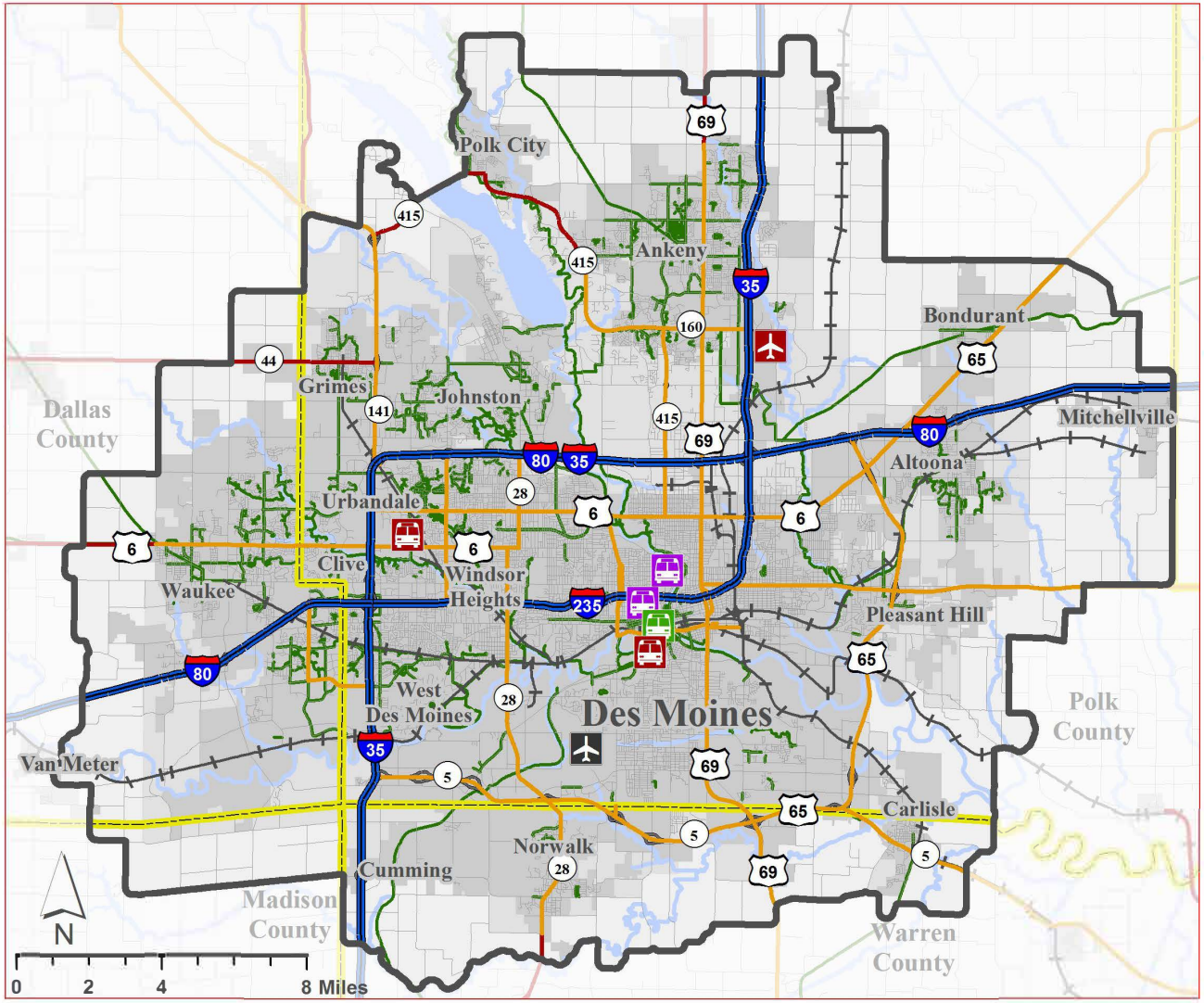

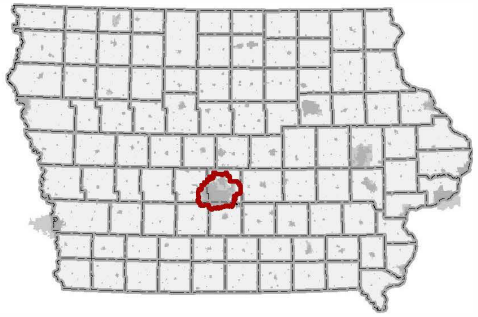

Airports
- Commercial
- Enhanced
- General Service
- Basic Service
- Local Service

Transit
- Regional
- Large Urban
- Small Urban
- Intercity Bus
- Amtrak
- Park & Ride

- Interstate
- National Highway System
- Primary Roads
- Local Roads
- Ramps
- Trails
- Railroad
- Rivers
- Major Lakes
- MPO Planning Area
- Counties
- City Limits
- Urban Area

2019 Transportation Improvement Program

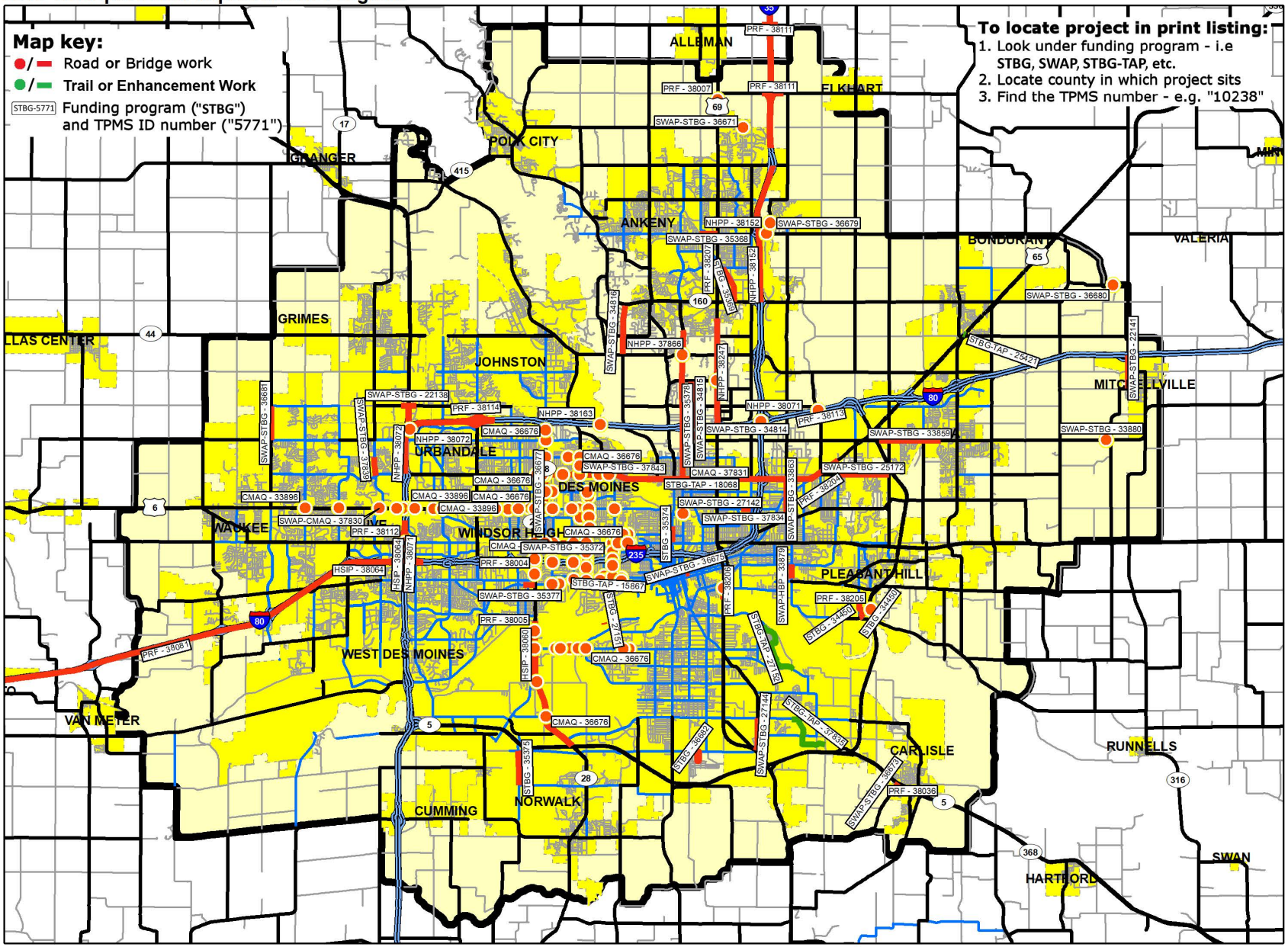

MPO-26 - Des Moines Metropolitan Planning Organization -- DMAMPO

MPO-26 / DMAMPO
2020 - 2023 Transportation Improvement Program

TPMS Sponsor Appr. Status	Project # Location Funding Program	Length FHWA# S:T:R		Pgm'd Amounts in 1000's FY20	FY21	FY22	FY23	Total	STIP#
Surface Transportation Block Grant Program - Bridge Program									
Polk - 77									
36678 [NBIS: 281180]	**BROS-C077(216)--8J-77 DOT Letting: 02/18/2020**	0	Project Total	950	0	0	0	950	TA
Polk CRD	On NE Berwick Drive, Over UPRR, S of NE 70th Avenue	281180	Federal Aid	0	0	0	0	0	
FHWA Approved	Bridge Replacement	--	Regional	0	0	0	0	0	--
			Swap	190	0	0	0	190	
Swap STBG									
Dallas - 25									
35377	**STBG-SWAP-8260()--SG-25**	0	Project Total	5,586	0	0	0	5,586	
West Des Moines	In the city of West Des Moines, Grand Avenue Widening: from 1st Street to 6th Street	--	Federal Aid	0	0	0	0	0	
DOT Approved	Grade and Pave	--	Regional	3,652	0	0	0	3,652	--
			Swap	3,652	0	0	0	3,652	
PA NOTE: STBG funding limit: $3,652,550									
36681	**STBG-SWAP-7875()--SG-25**	0	Project Total	0	7,180	0	0	7,180	
Urbandale	In the city of Urbandale, 170th Street (Alice's Road): Meredith Drive to Waterford Road	--	Federal Aid	0	0	0	0	0	
DOT Approved	Pavement Rehab,Traffic Signals,Pavement Markings	--	Regional	0	600	0	0	600	--
			Swap	0	600	0	0	600	
Des Moines - 29									
39435	**STBG-SWAP-1945()--SG-29**	0	Project Total	0	0	0	12,500	12,500	
Des Moines	In the city of Des Moines, Intelligent Transportation System Phase 4	--	Federal Aid	0	0	0	0	0	
DOT Approved	Traffic Signals	--	Regional	0	0	0	500	500	--
			Swap	0	0	0	500	500	
Polk - 77									
25172	**STBG-SWAP-1945(841)--SG-77 DOT Letting: 02/18/2020**	0	Project Total	10,000	0	0	0	10,000	
Des Moines	In the City of Des Moines, East Douglas Avenue Widening: From East 42nd Street to East 56th Street	--	Federal Aid	0	0	0	0	0	
DOT Approved	Grade and Pave,Pavement Widening,Right of Way	--	Regional	5,800	0	0	0	5,800	--
			Swap	5,800	0	0	0	5,800	
33863	**STBG-SWAP-1945(847)--SG-77 DOT Letting: 02/18/2020**	0	Project Total	750	0	0	0	750	
Des Moines	On E 29th Street: Easton Blvd to Euclid Avenue	--	Federal Aid	0	0	0	0	0	
DOT Approved	Pavement Rehab	--	Regional	500	0	0	0	500	--
			Swap	500	0	0	0	500	

TPMS Sponsor Appr. Status	Project # Location Funding Program	Length FHWA# S:T:R		Pgm'd Amounts in 1000's FY20	FY21	FY22	FY23	Total	STIP#
Polk - 77 (continued)									
35378 MPO-26 / DMAMPO DOT Approved	**STBG-SWAP-PA26()--SG-77** On IA-415, from Euclid Avenue to NE Packard Way Pavement Rehab/Widen	0 -- --	Project Total Federal Aid Regional Swap	5,000 0 500 500	0 0 0 0	0 0 0 0	0 0 0 0	5,000 0 500 500	--
PA NOTE: DOT project on IA 415									
34814 [NBIS: 281380] Polk CRD DOT Approved	**STBG-SWAP-C077(224)--FG-77 DOT Letting: 11/19/2019** On NE 3RD ST, Over CREEK, North of NE 46 Ave Bridge Replacement	0 281380 --	Project Total Federal Aid Regional Swap	763 0 450 450	0 0 0 0	0 0 0 0	0 0 0 0	763 0 450 450	--
34815 Polk CRD DOT Approved	**STBG-SWAP-C077(226)--FG-77 DOT Letting: 11/19/2019** On NE 3rd ST, from NE Aurora Ave to NE 60 Ave Pavement Rehab	2.236 -- --	Project Total Federal Aid Regional Swap	602 0 300 300	0 0 0 0	0 0 0 0	0 0 0 0	602 0 300 300	--
33876 Windsor Heights DOT Approved	**STBG-SWAP-8477(614)--SG-77 DOT Letting: 01/22/2020** In the city of Windsor Heights, On University Avenue: from 73rd street to 63rd Street Ped/Bike Paving	0 -- --	Project Total Federal Aid Regional Swap	3,281 0 731 731	0 0 0 0	0 0 0 0	0 0 0 0	3,281 0 731 731	--
33859 Altoona DOT Approved	**STBG-SWAP-0132()--SG-77** 8th Street SW Reconstruction: US 65 to Venbury Drive Pavement Rehab,Ped/Bike Paving	0 -- --	Project Total Federal Aid Regional Swap	0 0 0 0	18,723 0 2,770 2,770	0 0 0 0	0 0 0 0	18,723 0 2,770 2,770	--
35368 Ankeny DOT Approved	**STBG-SWAP-0187(643)--SG-77 DOT Letting: 11/17/2020** In the city of Ankeny, On West First Street, from SW Scott Street to Ankeny Boulevard Pave	0 -- --	Project Total Federal Aid Regional Swap	0 0 0 0	6,030 0 2,530 2,530	0 0 0 0	0 0 0 0	6,030 0 2,530 2,530	--
27142 Des Moines DOT Approved	**STBG-SWAP-1945(848)--SG-77 DOT Letting: 02/18/2020** In the city of Des Moines, On 2nd Avenue Bridge, Over Des Moines River and Birdland Drive Bridge Rehabilitation	0 -- --	Project Total Federal Aid Regional Swap	0 0 0 0	4,000 0 1,000 2,000	0 0 0 0	0 0 0 0	4,000 0 1,000 2,000	--
PA NOTE: Includes $1,000,000 in SWAP-HBP funding.									

TPMS Sponsor Appr. Status	Project # Location Funding Program	Length FHWA# S:T:R		Pgm'd Amounts in 1000's FY20	FY21	FY22	FY23	Total	STIP#
Polk - 77 (continued)									
27144	**STBG-SWAP-1945()--SG-77**	0	Project Total	0	6,250	0	0	6,250	
Des Moines	On Indianola Avenue Widening, from East Army Post Road to U.S. 69	--	Federal Aid	0	0	0	0	0	
DOT Approved	Pavement Widening	--	Regional	0	3,000	0	0	3,000	--
			Swap	0	3,000	0	0	3,000	
36674	**STBG-SWAP-1945()--SG-77**	0	Project Total	0	2,750	0	0	2,750	
Des Moines	In the City of Des Moines, Ingersoll Avenue Reconstruction, from Polk Blvd to 42nd St	--	Federal Aid	0	0	0	0	0	
DOT Approved	Pavement Rehab	--	Regional	0	1,000	0	0	1,000	--
			Swap	0	1,000	0	0	1,000	
36677	**STBG-SWAP-PA26()--SG-77**	0	Project Total	0	750	0	0	750	
MPO-26 / DMAMPO	Pavement Rehabilitation on US6/Merle Hay Road: Hickman Road to Douglas Avenue	--	Federal Aid	0	0	0	0	0	
DOT Approved	Pavement Rehab	--	Regional	0	250	0	0	250	--
			Swap	0	250	0	0	250	
34816	**STBG-SWAP-C077(NW 26 St)--FG-77**	1.424	Project Total	0	6,750	0	0	6,750	
Polk CRD	On NW 26TH ST, from NW 66 Ave to Hwy 415	--	Federal Aid	0	0	0	0	0	
DOT Approved	Pavement Rehab	--	Regional	0	1,750	0	0	1,750	--
			Swap	0	1,750	0	0	1,750	
36680 [NBIS: 281730]	**STBG-SWAP-C077(BR4261)--FG-77**	0	Project Total	0	1,742	0	0	1,742	
Polk CRD	NE 82 Ave W of NE 109 St	281730	Federal Aid	0	0	0	0	0	
DOT Approved	Bridge Replacement	26:80:22	Regional	0	900	0	0	900	--
			Swap	0	900	0	0	900	
36675	**STBG-SWAP-1945()--SG-77**	0	Project Total	0	0	11,000	0	11,000	
Des Moines	In the city of Des Moines, Walnut Street Bridge Replacement	--	Federal Aid	0	0	0	0	0	
DOT Approved	Bridge Replacement	--	Regional	0	0	3,400	0	3,400	--
			Swap	0	0	3,400	0	3,400	
37833	**STBG-SWAP-1945()--SG-77**	0	Project Total	0	0	15,000	0	15,000	
Des Moines	In the City of Des Moines, Intelligent Transportation Systems Upgrade - Phase 3	--	Federal Aid	0	0	0	0	0	
DOT Approved	Traffic Signals	--	Regional	0	0	500	0	500	--
			Swap	0	0	500	0	500	
37834	**STBG-SWAP-1945()--SG-77**	0	Project Total	0	0	5,000	0	5,000	
Des Moines	In the city of Des Moines, Guthrie Avenue Viaduct Rehabilitation	--	Federal Aid	0	0	0	0	0	
DOT Approved	Pavement Rehab	--	Regional	0	0	2,000	0	2,000	--
			Swap	0	0	2,000	0	2,000	

TPMS Sponsor Appr. Status	Project # Location Funding Program	Length FHWA# S:T:R		Pgm'd Amounts in 1000's FY20	FY21	FY22	FY23	Total	STIP#
Polk - 77 (continued)									
37843 MPO-26 / DMAMPO DOT Approved	**STBG-SWAP-PA26()--SG-77** In the City of Des Moines, Douglas/Euclid Avenues from Merle Hay Road east to just west of E. 14th Street Pavement Rehab	0 -- --	Project Total Federal Aid Regional Swap	0 0 0 0	0 0 0 0	5,000 0 445 445	0 0 0 0	5,000 0 445 445	--
37444 Polk CRD DOT Approved	**STBG-SWAP-C077(NE 22 ST)--FG-77** On NE 22ND ST, from NE 54 Ae 0.5 Miles to N of NE 58 Ave Pavement Rehab/Widen	0.985 -- --	Project Total Federal Aid Regional Swap	0 0 0 0	0 0 0 0	3,200 0 1,750 1,750	0 0 0 0	3,200 0 1,750 1,750	--
36679 [NBIS: 281850] Polk CRD DOT Approved	**STBG-SWAP-C077(BR3606)--FG-77** On NE FRISK DR, Over Deer Creek N of NE 94 Ave Bridge Replacement	0 281850 18:80:23	Project Total Federal Aid Regional Swap	0 0 0 0	0 0 0 0	920 0 543 543	0 0 0 0	920 0 543 543	TA --
37839 Urbandale DOT Approved	**STBG-SWAP-7875()--SG-77** In the city of Urbandale, 128th Street Maintenance, Douglas Parkway to Aurora Avenue Pavement Rehab	0 -- --	Project Total Federal Aid Regional Swap	0 0 0 0	0 0 0 0	1,000 0 750 750	0 0 0 0	1,000 0 750 750	--
39390 Ankeny DOT Approved	**STBG-SWAP-0187()--SG-77** In the city of Ankeny, On NE Delaware Ave Widening - NE 5th to 18th St Pavement Widening	0 -- --	Project Total Federal Aid Regional Swap	0 0 0 0	0 0 0 0	0 0 0 0	10,150 0 1,000 1,000	10,150 0 1,000 1,000	--
39393 Des Moines DOT Approved	**STBG-SWAP-1945()--SG-77** In the city of Des Moines, SE Connector from 30th St to US 65 Pavement Rehab/Widen,Bridge New,Ped/Bike Miscellaneous	0 -- --	Project Total Federal Aid Regional Swap	0 0 0 0	0 0 0 0	0 0 0 0	9,350 0 3,000 3,000	9,350 0 3,000 3,000	--
39461 Johnston DOT Approved	**STBG-SWAP-3827()--SG-77** In the city of Johnston, On NW 100th Street, NW 62nd Ave south to 1000 feet north of the NW 54th Avenue Grade and Pave	0 -- --	Project Total Federal Aid Regional Swap	0 0 0 0	0 0 0 0	0 0 0 0	10,841 0 750 750	10,841 0 750 750	--

TPMS Sponsor Appr. Status	Project # Location Funding Program	Length FHWA# S:T:R		Pgm'd Amounts in 1000's FY20	FY21	FY22	FY23	Total	STIP#
Polk - 77 (continued)									
38607 [NBIS: 282290] Polk CRD DOT Approved	**STBG-SWAP-C077(BR2444)--FG-77** On NW 86 St, Over LITTLE BEAVER CREEK N. of NW 70 Ave Bridge Replacement	0 282290 --	Project Total Federal Aid Regional Swap	0 0 0 0	0 0 0 0	0 0 0 0	1,100 0 600 600	1,100 0 600 600	---
32581 [NBIS: 281050] Polk CRD DOT Approved	**STBG-SWAP-C077(BR6680)--FG-77** On NE 50 AVE, Over MUD CREEK E of NE 80 St Bridge Replacement	0 281050 --	Project Total Federal Aid Regional Swap	0 0 0 0	0 0 0 0	0 0 0 0	650 0 300 300	650 0 300 300	---
39395 West Des Moines DOT Approved	**STBG-SWAP-8260()--SG-77** In the city of West Des Moines, 8th Street Improvements from I-235 South Ramp to Clegg Road Pavement Rehab	0 -- --	Project Total Federal Aid Regional Swap	0 0 0 0	0 0 0 0	0 0 0 0	4,570 0 1,000 1,000	4,570 0 1,000 1,000	---
Warren - 91									
36673 Carlisle DOT Approved	**STBG-SWAP-1105()--SG-91** In the city of Carlisle, Scotch Ridge Road and Highway 5 intersection south approx. 1,250 feet southwest Pavement Rehab,Traffic Signals	0 -- --	Project Total Federal Aid Regional Swap	0 0 0 0	0 0 0 0	3,249 0 1,837 1,837	0 0 0 0	3,249 0 1,837 1,837	---
PA NOTE: Joint Project with Warren County, TPMS project number 35771									
39397 Norwalk DOT Approved	**STBG-SWAP-5587()--SG-91** In the city of Norwalk, On the intersection of Beardley St and IA 28 (Sunset Dr) Pavement Rehab/Widen,Traffic Signals	0 -- --	Project Total Federal Aid Regional Swap	0 0 0 0	0 0 0 0	0 0 0 0	2,190 0 700 700	2,190 0 700 700	---
National Highway Performance Program									
Polk - 77									
38247 DOT-D01-MPO26 FHWA Approved	**NHSX--69()--3H-77** US 69: I-80 TO SE 33RD ST IN ANKENY Grade and Pave,Traffic Signals,Right of Way	0 MI -- --	Project Total Federal Aid Regional Swap	1,360 0 0 0	19,052 15,242 0 0	200 0 0 0	0 0 0 0	20,612 15,242 0 0	TA ---
38072 DOT-D01-MPO26 FHWA Approved	**NHS--80()--11-77** I-80: DOUGLAS AVE TO E OF 100TH ST Grade and Pave,Lighting,Traffic Signs	0 MI -- --	Project Total Federal Aid Regional Swap	23,923 19,139 0 0	600 0 0 0	0 0 0 0	0 0 0 0	24,523 19,139 0 0	TA AC 20114
DOT NOTE: The project was identified by the DMAMPO as a priority for Urbanized Area STBG funding. Project includes IA 141 interchange.									
SYSTEM NOTE: CANDIDATE FOR ADVANCED CONSTRUCTION									

TPMS Sponsor Appr. Status	Project # Location Funding Program	Length FHWA# S:T:R		Pgm'd Amounts in 1000's FY20	FY21	FY22	FY23	Total	STIP#
Polk - 77 (continued)									
38152 DOT-D01-MPO26 FHWA Approved	**IM-NHS--35()--03-77** I-35: IN ANKENY FROM N OF ORALABOR RD TO NE 36TH ST Grade and Pave,Bridge Replacement	0 MI -- --	Project Total Federal Aid Regional Swap	25,292 22,763 0 0	285 0 0 0	0 0 0 0	0 0 0 0	25,577 22,763 0 0	TA AC 20115
DOT NOTE: Project includes 1st St Interchange and work at Fourmile Creek									
SYSTEM NOTE: CANDIDATE FOR ADVANCED CONSTRUCTION									
39324 DOT-D01-MPO26 FHWA Approved	**NHSX--415()--3H-77** IA 415: E EUCLID AVE IN DES MOINES TO NW 72ND PLACE (STATE SHARE) Pavement Rehab	0 MI -- --	Project Total Federal Aid Regional Swap	3,500 2,800 0 0	0 0 0 0	0 0 0 0	0 0 0 0	3,500 2,800 0 0	TA 20221
DOT NOTE: Project includes $500,000 from DMAMPO as programmed in TPMS 35378									
38071 DOT-D01-MPO26 FHWA Approved	**IM--35()--13-77** I-35: I-80/235 INTERCHANGE NE OF DES MOINES Grade and Pave,Bridge New,Grading	0 MI -- --	Project Total Federal Aid Regional Swap	0 0 0 0	2,400 0 0 0	40,114 36,103 0 0	18,482 16,634 0 0	60,996 52,737 0 0	TA AC --
DOT NOTE: The project was identified by the DMAMPO as a priority for Urbanized Area STBG funding.									
SYSTEM NOTE: CANDIDATE FOR ADVANCED CONSTRUCTION									
38111 DOT-D01-MPO26 FHWA Approved	**IM-NHS--35()--03-77** I-35: NE 36TH ST IN ANKENY TO N OF IA 210 Bridge Replacement,Grading,Right of Way	0 MI -- --	Project Total Federal Aid Regional Swap	0 0 0 0	0 0 0 0	4,000 0 0 0	24,379 21,942 0 0	28,379 21,942 0 0	TA --
39322 DOT-D01-MPO26 FHWA Approved	**BRF--69()--38-77** US 69: FOURMILE CREEK 0.8 MI S OF CO RD F22 Bridge Replacement,Right of Way	0 MI -- --	Project Total Federal Aid Regional Swap	0 0 0 0	0 0 0 0	6 0 0 0	1,500 1,200 0 0	1,506 1,200 0 0	TA --
39323 DOT-D01-MPO26 FHWA Approved	**BRF--69()--38-77** US 69: FOURMILE CREEK 0.3 MI N OF CO RD F22 Bridge Replacement	0 MI -- --	Project Total Federal Aid Regional Swap	0 0 0 0	0 0 0 0	0 0 0 0	1,500 1,200 0 0	1,500 1,200 0 0	TA --
Surface Transportation Block Grant Program									
22143 MPO-26 / DMAMPO FHWA Approved	**RGTR-PA26()--ST-00** DART: Vehicle Purchase Transit Investments	0 MI -- --	Project Total Federal Aid Regional Swap	2,152 1,350 1,350 0	2,081 1,400 1,400 0	2,027 1,410 1,410 0	2,038 1,400 1,400 0	8,298 5,560 5,560 0	TA 20105
PA NOTE: Total STBG Award Amount for FFY 2022 is $1,410,200									

TPMS Sponsor Appr. Status	Project # Location Funding Program	Length FHWA# S:T:R		Pgm'd Amounts in 1000's FY20	FY21	FY22	FY23	Total	STIP#
Polk - 77									
35374 Des Moines FHWA Approved	**STP-U-1945()--70-77** In the city of Des Moines, 6th Avenue Streetscape, from University Avenue to College Avenue Lighting,Corridor Preservation	0 -- --	Project Total Federal Aid Regional Swap	3,883 1,533 1,533 0	0 0 0 0	0 0 0 0	0 0 0 0	3,883 1,533 1,533 0	TA 20028
PA NOTE: STBG funding of $300,000 and TAP funding of $483,000 $518,000 and $478,000 added from Ingersoll Phase II and Highland Park Streetscape project. Remaining $246,000 added back to STBG Program per sponsor's request									
27146 MPO-26 / DMAMPO FHWA Approved	**RGPL-PA26()--ST-77** Transportation Management Association Miscellaneous,Ped/Bike Miscellaneous,Transit Investments	0 -- --	Project Total Federal Aid Regional Swap	119 95 95 0	119 95 95 0	119 95 95 0	119 95 95 0	476 380 380 0	TA 20106
35369 Ankeny FHWA Approved	**TAP-T-0187(640)--8V-77 DOT Letting: 11/17/2020** In the City of Ankeny, High Trestle Trail Extension SE Magazine Road to SE Oralabor Road Ped/Bike Grade & Pave	0 -- --	Project Total Federal Aid Regional Swap	0 0 0 0	2,160 700 700 0	0 0 0 0	0 0 0 0	2,160 700 700 0	TA --
PA NOTE: $100K of STBG Funding, $600K of TAP Funding									
27151 Des Moines FHWA Approved	**TAP-T-1945()--8V-77** In the city of Des Moines, Bill Riley Trail Bridge, Over Raccoon River Ped/Bike Structures	0 -- --	Project Total Federal Aid Regional Swap	0 0 0 0	425 100 100 0	0 0 0 0	0 0 0 0	425 100 100 0	TA --
39464 West Des Moines FHWA Approved	**RGPL-8260()--ST-77** In the city of West Des Moines, University Avenue Corridor Master Plan Miscellaneous	0 -- --	Project Total Federal Aid Regional Swap	0 0 0 0	0 0 0 0	0 0 0 0	150 100 100 0	150 100 100 0	TA --
Warren - 91									
35375 Norwalk FHWA Approved	**TAP-U-5587()--8I-91** In the city of Norwalk, Great Western Trail Along 50th Avenue, from Beardsley Street to Countyline Road Ped/Bike Grade & Pave	0 -- --	Project Total Federal Aid Regional Swap	1,198 100 100 0	0 0 0 0	0 0 0 0	0 0 0 0	1,198 100 100 0	TA 20053

TPMS Sponsor Appr. Status	Project # Location Funding Program	Length FHWA# S:T:R		Pgm'd Amounts in 1000's FY20	FY21	FY22	FY23	Total	STIP#
Warren - 91 (continued)									
36682	**TAP-U-C091(131)--8I-91 DOT Letting: 11/17/2020**	0.6 MI	Project Total	0	240	0	0	240	TA
Warren CRD	Greenfield Plaza Safe Routes to School: Palomino Parkway to East County Line Road	--	Federal Aid	0	192	0	0	192	
FHWA Approved	Ped/Bike ROW,Ped/Bike Grade & Pave	3:77:24	Regional	0	192	0	0	192	--
			Swap	0	0	0	0	0	
STBG - Iowa's Transportation Alternatives Program									
Polk - 77									
25421	**TAP-U-0747(609)--8I-77 DOT Letting: 04/21/2020**	0.106	Project Total	2,658	0	0	0	2,658	TA
Bondurant	In the City of Bondurant, US 65/Lincoln Street: Pedestrian/Bicycle Underpass	--	Federal Aid	1,109	0	0	0	1,109	
FHWA Approved	Ped/Bike Miscellaneous	0:0:00	Regional	1,029	0	0	0	1,029	20007
			Swap	0	0	0	0	0	
PA NOTE: Received MPO TAP funding of $1,029,000. Received SRTS award of $80,000									
DOT NOTE: This project received a SRTS award of 80,000									
39392	**TAP-T-0187()--8V-77**	0	Project Total	0	0	0	1,550	1,550	TA
Ankeny	In the city of Ankeny, Oralabor Trail - SW State St Overpass	--	Federal Aid	0	0	0	300	300	
FHWA Approved	Ped/Bike Structures	--	Regional	0	0	0	300	300	--
			Swap	0	0	0	0	0	
37835	**TAP-T-1945()--8V-77**	0	Project Total	0	0	0	2,500	2,500	TA
Des Moines	In the city of Des Moines, Carlisle Trail	--	Federal Aid	0	0	0	900	900	
FHWA Approved	Ped/Bike Grading,Ped/Bike Paving	--	Regional	0	0	0	900	900	--
			Swap	0	0	0	0	0	
Swap CMAQ									
Dallas - 25									
39403	**ICAAP-SWAP-8177(624)--SH-25 DOT Letting: 05/19/2020**	0	Project Total	1,344	0	0	0	1,344	
Waukee	In the city of Waukee, Traffic Signal Enhancements Project	--	Federal Aid	0	0	0	0	0	
DOT Approved	Traffic Signals	--	Regional	0	0	0	0	0	--
			Swap	1,075	0	0	0	1,075	
Polk - 77									
37836	**ICAAP-SWAP-1945(849)--SH-77 DOT Letting: 07/21/2020**	0	Project Total	200	0	0	0	200	
Des Moines	In the city of Des Moines, Traffic Signal System Timings Update - Phase 3	--	Federal Aid	0	0	0	0	0	
DOT Approved	Traffic Signals	--	Regional	0	0	0	0	0	--
			Swap	160	0	0	0	160	

TPMS Sponsor Appr. Status	Project # Location Funding Program	Length FHWA# S:T:R		Pgm'd Amounts in 1000's FY20	FY21	FY22	FY23	Total	STIP#
Polk - 77 (continued)									
37840	**ICAAP-SWAP-8260(648)--SH-77 DOT Letting: 06/09/2020**	0	Project Total	329	0	0	0	329	
West Des Moines	In the city of West Des Moines, Ashworth Road Adaptive Traffic Signal Control System	--	Federal Aid	0	0	0	0	0	
DOT Approved	Traffic Signals	--	Regional	0	0	0	0	0	--
			Swap	263	0	0	0	263	
PA NOTE: CMAQ Funding Limit/Award: $263,200									
39396	**ICAAP-SWAP-8260()--SH-77**	0	Project Total	410	0	0	0	410	
West Des Moines	In the city of West Des Moines, Adaptive Traffic Control System Expansion	--	Federal Aid	0	0	0	0	0	
DOT Approved	Traffic Signals	--	Regional	0	0	0	0	0	--
			Swap	328	0	0	0	328	
37830	**ICAAP-SWAP-1425()--SH-77**	0	Project Total	0	2,900	0	0	2,900	
Clive	In the city of Clive, U.S. Highway 6 & NW 128th Street Intersection Improvements	--	Federal Aid	0	0	0	0	0	
DOT Approved	Pavement Widening,Traffic Signals	--	Regional	0	700	0	0	700	--
			Swap	0	1,837	0	0	1,837	
PA NOTE: Total ICAAP Award Amount of $1,137,635									
Metropolitan Planning									
Polk - 77									
38361	**RGPL-PA26()--PL-77**	0	Project Total	963	963	963	963	3,852	TA
MPO-26 / DMAMPO	MPO Planning Funding	--	Federal Aid	744	744	744	744	2,976	
FHWA Approved	Miscellaneous	--	Regional	0	0	0	0	0	20107
			Swap	0	0	0	0	0	
PA NOTE: Total federal amount $744,380 and local $219,184									
Primary Road Funds									
Polk - 77									
39328	**NHSN--65()--2R-77**	0 MI	Project Total	87	0	0	0	87	TA
DOT-D01-MPO26	US 65: SE ARMY POST RD EXIT SB RAMP	--	Federal Aid	0	0	0	0	0	
FHWA Approved	Culvert Replacement,Right of Way	--	Regional	0	0	0	0	0	--
			Swap	0	0	0	0	0	
39329	**NHSN--65()--2R-77**	0 MI	Project Total	75	0	0	0	75	TA
DOT-D01-MPO26	US 65: BONDURANT TO CO RD S27	--	Federal Aid	0	0	0	0	0	
FHWA Approved	Wetland Mitigation	--	Regional	0	0	0	0	0	--
			Swap	0	0	0	0	0	

TPMS Sponsor Appr. Status	Project # Location Funding Program	Length FHWA# S:T:R		Pgm'd Amounts in 1000's FY20	FY21	FY22	FY23	Total	STIP#
Polk - 77 (continued)									
39330 DOT-D01-MPO26 FHWA Approved	**NHSN--65()--2R-77** US 65: IA 5 TO IA 163 Wetland Mitigation	0 MI -- --	Project Total Federal Aid Regional Swap	35 0 0 0	0 0 0 0	0 0 0 0	0 0 0 0	35 0 0 0	TA --
39331 DOT-D01-MPO26 FHWA Approved	**NHSN--69()--2R-77** US 69: AT SE SHURFINE DR IN ANKENY (STATE SHARE) Grade and Pave	0 MI -- --	Project Total Federal Aid Regional Swap	450 0 0 0	0 0 0 0	0 0 0 0	0 0 0 0	450 0 0 0	TA --
39332 DOT-D01-MPO26 FHWA Approved	**IMN--80()--0E-77** I-80: US 65 TO JASPER CO (WB) Pavement Planing	0 MI -- --	Project Total Federal Aid Regional Swap	417 0 0 0	0 0 0 0	0 0 0 0	0 0 0 0	417 0 0 0	TA --
39333 DOT-D01-MPO26 FHWA Approved	**NHSN--160()--2R-77** IA 160: DMACC BLVD IN ANKENY (STATE SHARE) Pavement Widening	0 MI -- --	Project Total Federal Aid Regional Swap	500 0 0 0	0 0 0 0	0 0 0 0	0 0 0 0	500 0 0 0	TA --
39334 DOT-D01-MPO26 FHWA Approved	**IMN--235()--0E-77** I-235: SW I-35/80 INTERCHANGE TO NE I-35/80 INTERCHANGE Lighting	0 MI -- --	Project Total Federal Aid Regional Swap	300 0 0 0	0 0 0 0	0 0 0 0	0 0 0 0	300 0 0 0	TA --
39335 DOT-D01-MPO26 FHWA Approved	**IMN--235()--0E-77** I-235: SW I-35/80 INTERCHANGE TO NE I-35/80 INTERCHANGE Landscaping	0 MI -- --	Project Total Federal Aid Regional Swap	100 0 0 0	0 0 0 0	0 0 0 0	0 0 0 0	100 0 0 0	TA --
38004 DOT-D01-MPO26 FHWA Approved	**BRFN--28()--39-77** IA 28: WALNUT CREEK 0.4 MI S OF I-235 IN DES MOINES Bridge Deck Overlay	0 MI -- --	Project Total Federal Aid Regional Swap	787 0 0 0	0 0 0 0	0 0 0 0	0 0 0 0	787 0 0 0	TA --
38112 DOT-D01-MPO26 FHWA Approved	**IMN--80()--0E-77** I-80: UNIVERSITY AVE IN WEST DES MOINES Grade and Pave,Traffic Signals,Traffic Signs	0 MI -- --	Project Total Federal Aid Regional Swap	0 0 0 0	1,375 0 0 0	0 0 0 0	0 0 0 0	1,375 0 0 0	TA --
39326 DOT-D01-MPO26 FHWA Approved	**IMN--35()--0E-77** I-35: N OF NE 54TH AVE TO S OF E 1ST ST IN ANKENY Pavement Rehab	0 MI -- --	Project Total Federal Aid Regional Swap	0 0 0 0	3,500 0 0 0	0 0 0 0	0 0 0 0	3,500 0 0 0	TA --

TPMS Sponsor Appr. Status	Project # Location Funding Program	Length FHWA# S:T:R		Pgm'd Amounts in 1000's FY20	FY21	FY22	FY23	Total	STIP#
Polk - 77 (continued)									
39336	**STPN--415()--2J-77**	0 MI	Project Total	0	400	0	0	400	TA
DOT-D01-MPO26	IA 415: CO RD R6F/NW BEAVER DR INTERSECTION (STATE SHARE)	--	Federal Aid	0	0	0	0	0	
FHWA Approved	Grade and Pave	--	Regional	0	0	0	0	0	--
			Swap	0	0	0	0	0	
38206	**NHSN--69()--2R-77**	0 MI	Project Total	0	0	752	0	752	TA
DOT-D01-MPO26	US 69: DES MOINES RIVER TO N OF MAURY AVE IN DES MOINES (STATE SHARE)	--	Federal Aid	0	0	0	0	0	
FHWA Approved	Traffic Signals,Right of Way	--	Regional	0	0	0	0	0	--
			Swap	0	0	0	0	0	
39327	**BRFN--65()--39-77**	0 MI	Project Total	0	0	0	1,720	1,720	TA
DOT-D01-MPO26	US 65: SE 64TH AVE 1.0 MI N OF IA 5 (NB & SB)	--	Federal Aid	0	0	0	0	0	
FHWA Approved	Bridge Deck Overlay	--	Regional	0	0	0	0	0	--
			Swap	0	0	0	0	0	
38007	**BRFN--69()--39-77**	0 MI	Project Total	0	0	0	1,198	1,198	TA
DOT-D01-MPO26	US 69: FOURMILE CREEK 0.1 MI S OF CO RD F22	--	Federal Aid	0	0	0	0	0	
FHWA Approved	Bridge Replacement	--	Regional	0	0	0	0	0	--
			Swap	0	0	0	0	0	

Dubuque Metro Area Transportation Study

7600 Commerce Park, Dubuque, IA 52002
Phone: 563-556-4166, Fax: 563-556-0348, www.eciatrans.org
Executive Director: Kelley Deutmeyer, kdeutmeyer@ecia.org
Transportation Director: Chandra Ravada, cravada@ecia.org

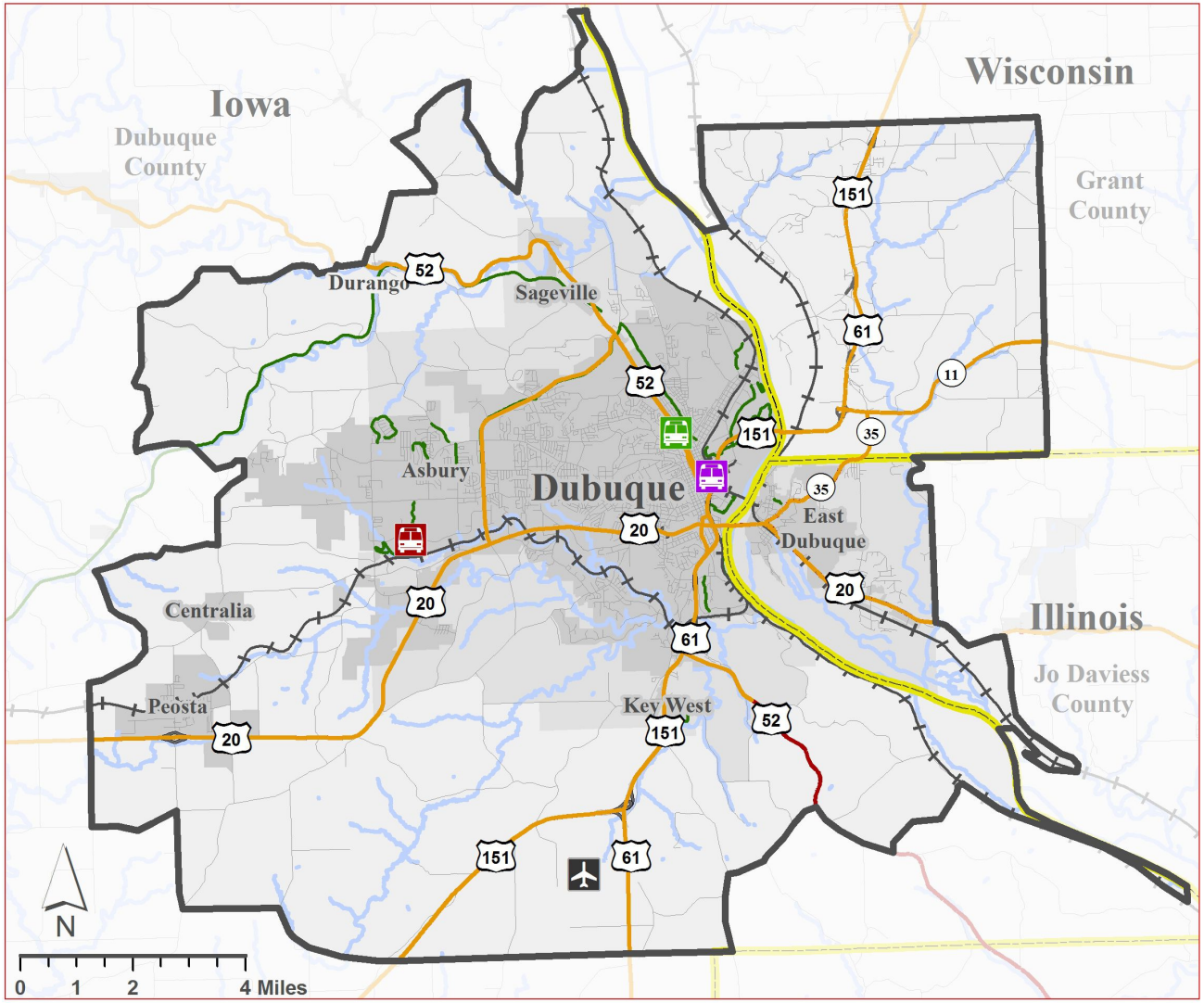

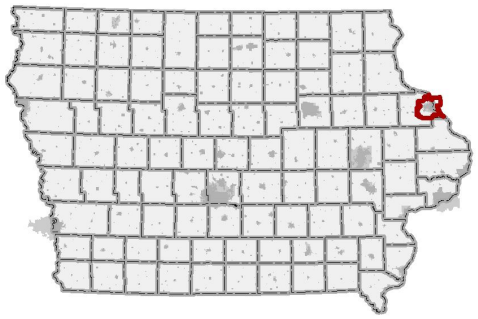

Airports
- Commercial
- Enhanced
- General Service
- Basic Service
- Local Service

Transit
- Regional
- Large Urban
- Small Urban
- Intercity Bus
- Amtrak
- Park & Ride

- Interstate
- National Highway System
- Primary Roads
- Local Roads
- Ramps
- Trails
- Railroad
- Rivers
- Major Lakes
- MPO Planning Area
- Counties
- City Limits
- Urban Area

2019 Transportation Improvement Program

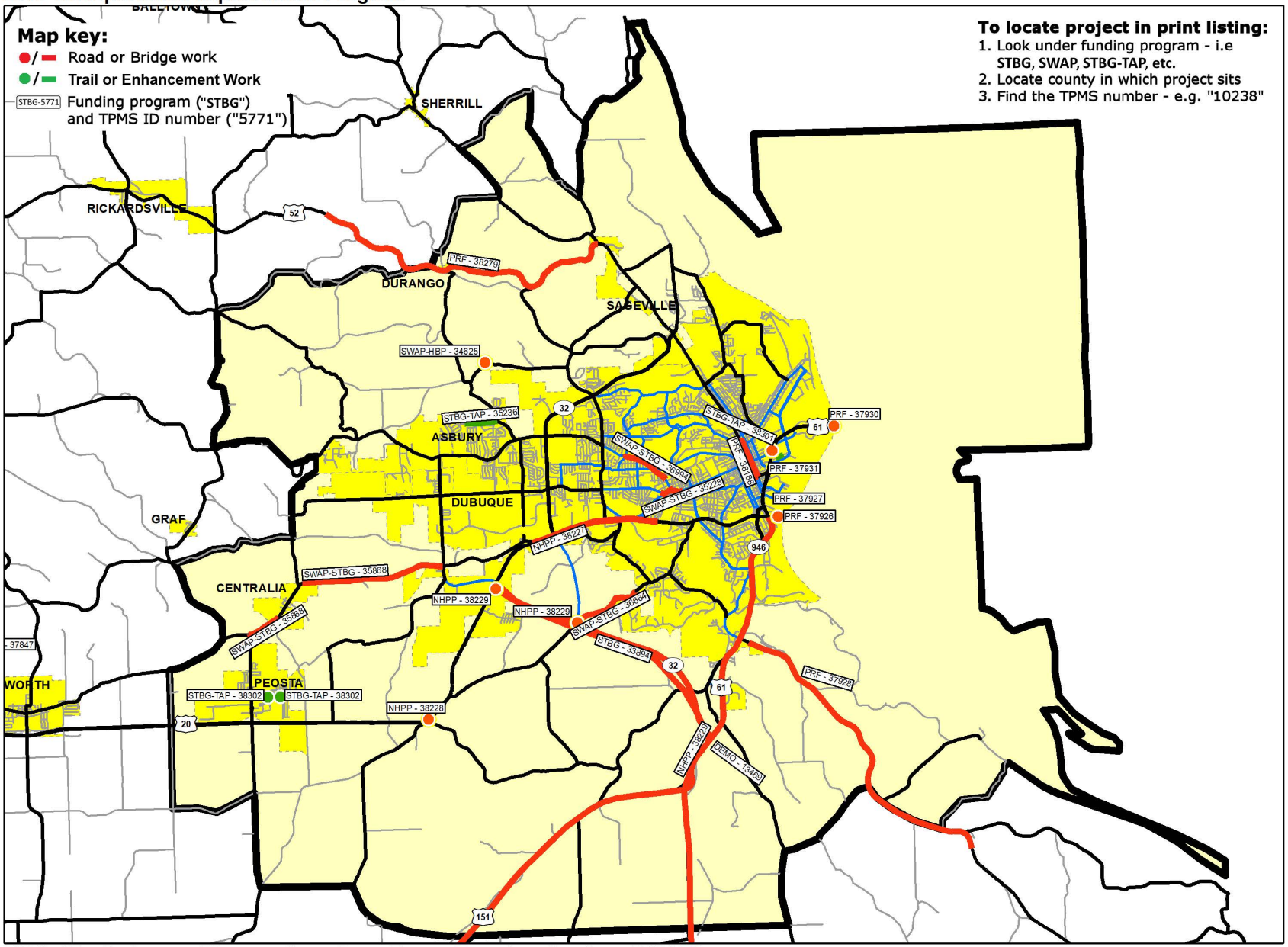

MPO-27 - Dubuque Metropolitan Area Transportation Study -- DMATS

MPO-27 / DMATS
2020 - 2023 Transportation Improvement Program

TPMS Sponsor Appr. Status	Project # Location Funding Program	Length FHWA# S:T:R		Pgm'd Amounts in 1000's FY20	FY21	FY22	FY23	Total	STIP#
Swap STBG									
Dubuque - 31									
35228	**STBG-SWAP-2100()--SG-31**	0.3 MI	Project Total	6,000	0	3,250	0	9,250	
Dubuque	In the city of Dubuque, On University Ave, from Pennsylvania Avenue to Loras Boulevard	--	Federal Aid	0	0	0	0	0	
DOT Approved	Pavement Rehab/Widen	--	Regional	4,960	0	2,600	0	7,560	--
			Swap	4,960	0	2,600	0	7,560	
36994	**STBG-SWAP-2100()--SG-31**	0	Project Total	500	0	0	0	500	
Dubuque	In the city of Dubuque, On Asbury Rd Improvements, from St. Ambrose St. to Carter Rd	--	Federal Aid	0	0	0	0	0	
DOT Approved	Traffic Signals	--	Regional	400	0	0	0	400	--
			Swap	400	0	0	0	400	
36664	**STBG-SWAP-2100(687)--SG-31 DOT Letting: 03/17/2020**	0	Project Total	1,432	0	0	0	1,432	
Dubuque	In the city of Dubuque, On North Cascade Rd, from Edval Ln to US 52 (SW Arterial)	--	Federal Aid	0	0	0	0	0	
DOT Approved	Grade and Pave,Right of Way,Outside Services Engineering	--	Regional	1,432	0	0	0	1,432	--
			Swap	1,432	0	0	0	1,432	
17069	**STBG-SWAP-2100(669)--SG-31 DOT Letting: 03/17/2020**	0 MI	Project Total	2,500	0	0	0	2,500	
Dubuque	In the City of Dubuque, North Cascade Rd: From Edval Ln to Catfish Creek Bridge	--	Federal Aid	0	0	0	0	0	
DOT Approved	Grade and Pave,Right of Way,Outside Services Engineering	--	Regional	2,000	0	0	0	2,000	--
			Swap	2,000	0	0	0	2,000	
35868	**STBG-SWAP-C031()--FG-31**	4 MI	Project Total	0	1,376	0	0	1,376	
Dubuque CRD	On Old Highway Rd, from Sundown Road East 4 Miles to Seippel Road	--	Federal Aid	0	0	0	0	0	
DOT Approved	Pavement Rehab	--	Regional	0	1,376	0	0	1,376	--
			Swap	0	1,376	0	0	1,376	
39422	**STBG-SWAP-0252()--SG-31**	0	Project Total	0	0	0	1,600	1,600	
Asbury	In the city of Asbury, On Hales Mill Road, from Autumn Drive to Asbury Road	--	Federal Aid	0	0	0	0	0	
DOT Approved	Pavement Rehab	--	Regional	0	0	0	1,000	1,000	--
			Swap	0	0	0	1,000	1,000	

TPMS Sponsor Appr. Status	Project # Location Funding Program	Length FHWA# S:T:R		Pgm'd Amounts in 1000's FY20	FY21	FY22	FY23	Total	STIP#
National Highway Performance Program									
Dubuque - 31									
38228 DOT-D06-MPO27 FHWA Approved	**NHSX--20()--3H-31** US 20: SWISS VALLEY RD SW OF DUBUQUE Grade and Pave,Bridge New,Erosion Control	0 -- --	Project Total Federal Aid Regional Swap	28,890 23,112 0 0	428 0 0 0	0 0 0 0	0 0 0 0	29,318 23,112 0 0	TA AC 20200
SYSTEM NOTE: CANDIDATE FOR ADVANCED CONSTRUCTION									
38279 DOT-D06-MPO27 FHWA Approved	**NHSX--3()--3H-31** IA 3: 0.7 MI N OF BOY SCOUT RD TO S OF CO RD C9Y IN SAGEVILLE Grade and Pave,Traffic Signs,Right of Way	0 MI -- --	Project Total Federal Aid Regional Swap	0 0 0 0	0 0 0 0	303 0 0 0	19,806 15,845 0 0	20,109 15,845 0 0	TA --
Surface Transportation Block Grant Program									
Region Wide - 00									
36993 MPO-27 / DMATS FHWA Approved	**RGPL-PA27()--ST-00** In DMATS region Planning Study	0 -- --	Project Total Federal Aid Regional Swap	875 700 700 0	0 0 0 0	0 0 0 0	0 0 0 0	875 700 700 0	TA 20103
Dubuque - 31									
35236 Asbury FHWA Approved	**TAP-R-0252(604)--8T-31 DOT Letting: 12/15/2020** On Cloie Creek Park Trail, from Sun ridge Ct to existing trail and from existing trial to Willow Wood Dr Ped/Bike Grade & Pave	0 -- --	Project Total Federal Aid Regional Swap	504 376 376 0	0 0 0 0	0 0 0 0	0 0 0 0	504 376 376 0	TA 20006
33894 Dubuque FHWA Approved	**HDP-2100(679)--3C-31** SW Arterial corridor between US 20 to US 151/61, US 20 (MP 4.4884 to 6.3816) and US 151/61 (MP 186.334 to 7.4998). Right of Way	6.1 MI -- --	Project Total Federal Aid Regional Swap	11,473 578 578 0	0 0 0 0	0 0 0 0	0 0 0 0	11,473 578 578 0	TA 20029
38301 Dubuque FHWA Approved	**TAP-U-2100(697)--8I-31 DOT Letting: 03/16/2021** From 16th/Sycamore intersection to 12th St, then east approximately 600 ft towards Kerper Blvd. Grade and Pave	0 -- --	Project Total Federal Aid Regional Swap	525 420 420 0	0 0 0 0	0 0 0 0	0 0 0 0	525 420 420 0	TA 20030
38302 Peosta FHWA Approved	**TAP-R-5957(602)--8T-31 Local Letting: 05/27/2020** In the city of Peosta, Flashing Beacon and Radar Signs, between Kalb Ridge St and Cox Springs Road. Miscellaneous	0 -- --	Project Total Federal Aid Regional Swap	32 20 20 0	0 0 0 0	0 0 0 0	0 0 0 0	32 20 20 0	TA 20055

TPMS Sponsor Appr. Status	Project # Location Funding Program	Length FHWA# S:T:R		Pgm'd Amounts in 1000's FY20	FY21	FY22	FY23	Total	STIP#
Metropolitan Planning									
Dubuque - 31									
13239	**RGPL-PA27()--PL-31**	0 MI	Project Total	133	133	133	133	532	TA
MPO-27 / DMATS	MPO Planning: Transportation Planning in DMATS area	--	Federal Aid	107	107	107	107	428	
FHWA Approved	Trans Planning	--	Regional	0	0	0	0	0	20102
			Swap	0	0	0	0	0	
Federal Demonstration (earmark) Funds									
Dubuque - 31									
38622	**EDP-2100(696)--7Y-31 DOT Letting: 06/09/2020**	0	Project Total	416	0	0	0	416	TA
Dubuque	In the city of Dubuque, On Chavanelle Road, from IA 32 (NW Arterial) to Radford Rd	--	Federal Aid	333	0	0	0	333	
FHWA Approved	Outside Services Engineering,Ped/Bike Grade & Pave	--	Regional	243	0	0	0	243	20178
			Swap	0	0	0	0	0	
DOT NOTE: DEMO ID: IA201									
Primary Road Funds									
Dubuque - 31									
37926	**BRFN--20()--39-31**	0 MI	Project Total	70	70	70	70	280	TA
DOT-D06-MPO27	US 20: MISSISSIPPI RIVER IN DUBUQUE (STATE SHARE)	--	Federal Aid	0	0	0	0	0	
FHWA Approved	Bridge Painting	--	Regional	0	0	0	0	0	--
			Swap	0	0	0	0	0	
37927	**BRFN--20()--39-31**	0 MI	Project Total	240	0	0	0	240	TA
DOT-D06-MPO27	US 20: MISSISSIPPI RIVER IN DUBUQUE (STATE SHARE)	--	Federal Aid	0	0	0	0	0	
FHWA Approved	Bridge Rehabilitation	--	Regional	0	0	0	0	0	--
			Swap	0	0	0	0	0	
37930	**BRFN--61()--39-31**	0 MI	Project Total	20	20	20	20	80	TA
DOT-D06-MPO27	US 61: MISSISSIPPI RIVER IN DUBUQUE (STATE SHARE)	--	Federal Aid	0	0	0	0	0	
FHWA Approved	Bridge Painting	--	Regional	0	0	0	0	0	--
			Swap	0	0	0	0	0	
37931	**BRFN--61()--39-31**	0 MI	Project Total	50	50	50	50	200	TA
DOT-D06-MPO27	US 61: PEOSTA CHANNEL 0.2 MI N OF E 11TH ST IN DUBUQUE	--	Federal Aid	0	0	0	0	0	
FHWA Approved	Bridge Painting	--	Regional	0	0	0	0	0	--
			Swap	0	0	0	0	0	
38229	**STPN--52()--2J-31**	0 MI	Project Total	4,712	0	0	0	4,712	TA
DOT-D06-MPO27	US 52: US 61/US 151 TO US 20 IN DUBUQUE (SW ARTERIAL) (STATE SHARE)	--	Federal Aid	0	0	0	0	0	
FHWA Approved	Pavement Rehab,Erosion Control,Traffic Signs	--	Regional	0	0	0	0	0	--
			Swap	0	0	0	0	0	

TPMS Sponsor Appr. Status	Project # Location Funding Program	Length FHWA# S:T:R		Pgm'd Amounts in 1000's FY20	FY21	FY22	FY23	Total	STIP#
Dubuque - 31 (continued)									
39233 DOT-D06-MPO27 FHWA Approved	**STPN--20()--2J-31** US 20: MISSISSIPPI RIVER IN DUBUQUE Traffic Signs	0 MI -- --	Project Total Federal Aid Regional Swap	0 0 0 0	0 0 0 0	0 0 0 0	200 0 0 0	200 0 0 0	TA --
39234 DOT-D06-MPO27 FHWA Approved	**BRFN--52()--39-31** US 52: GRANDVIEW AVE S 1.2 MI S OF US 20 IN DUBUQUE Bridge Rehabilitation	0 MI -- --	Project Total Federal Aid Regional Swap	0 0 0 0	0 0 0 0	0 0 0 0	600 0 0 0	600 0 0 0	TA --
39235 DOT-D06-MPO27 FHWA Approved	**STPN--61()--2J-31** US 61: MISSISSIPPI RIVER IN DUBUQUE Traffic Signs	0 MI -- --	Project Total Federal Aid Regional Swap	0 0 0 0	0 0 0 0	0 0 0 0	200 0 0 0	200 0 0 0	TA --
Highway Safety Improvement Program									
Dubuque - 31									
39232 DOT-D06-MPO27 FHWA Approved	**HSIPX--20()--3L-31** US 20: EPWORTH TO W OF SWISS VALLEY RD (EB & WB) Pavement Widening	0 MI -- --	Project Total Federal Aid Regional Swap	2,400 2,160 0 0	0 0 0 0	0 0 0 0	0 0 0 0	2,400 2,160 0 0	TA 20208

Metropolitan Planning Organization of Johnson County

410 East Washington Street, Iowa City, IA 52240
Phone: 319-356-5230, Fax: 319-356-5217, www.mpojc.org
Executive Director: Kent Ralston, kent-ralston@iowa-city.org
Assistant Transportation Planner: Brad Neumann, brad-neumann@iowa-city.org

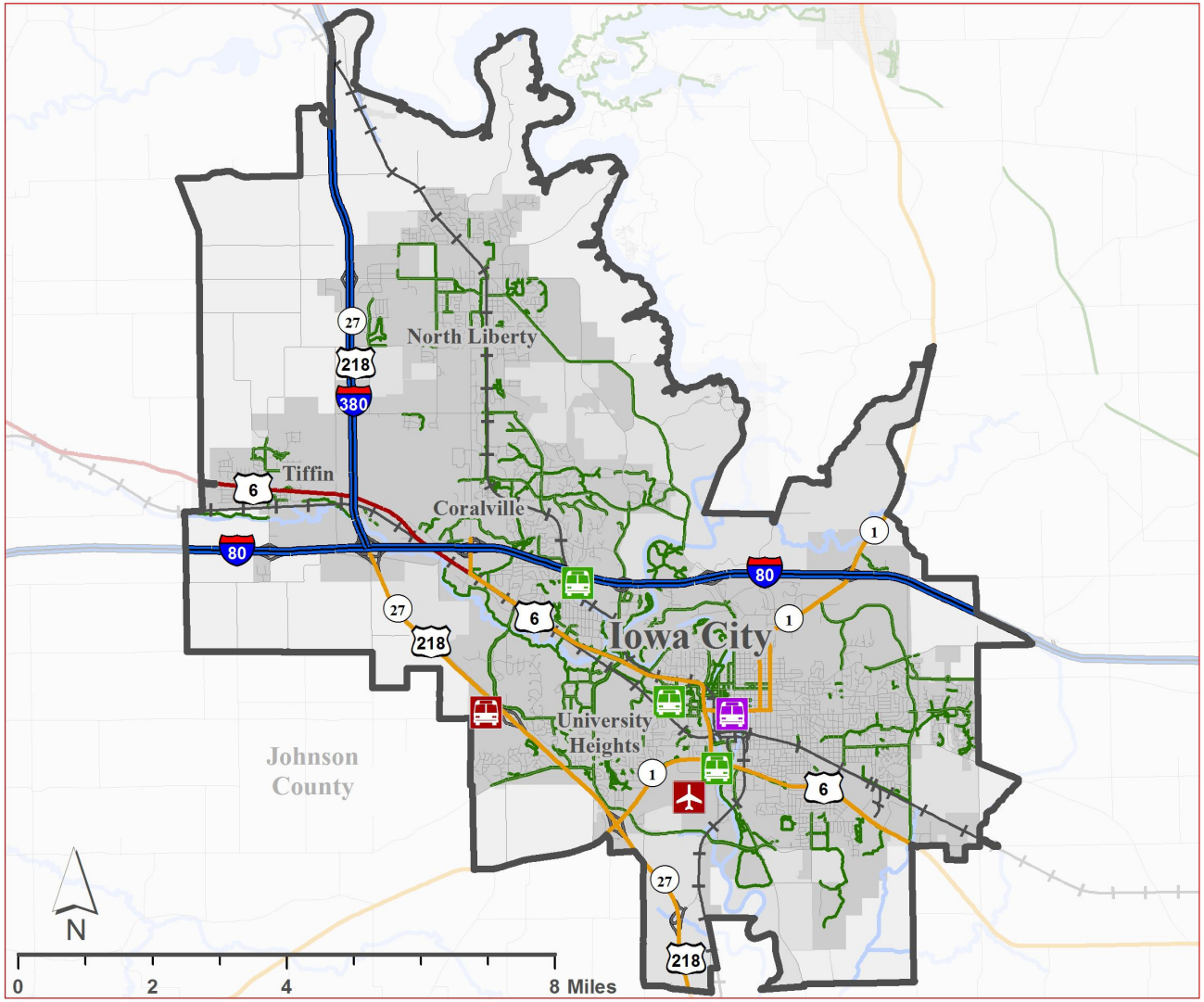

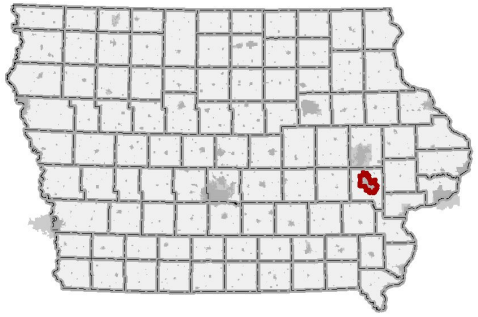

Airports
- Commercial
- Enhanced
- General Service
- Basic Service
- Local Service

Transit
- Regional
- Large Urban
- Small Urban
- Intercity Bus
- Amtrak
- Park & Ride

- Interstate
- National Highway System
- Primary Roads
- Local Roads
- Ramps
- Trails
- Railroad
- Rivers
- Major Lakes
- MPO Planning Area
- Counties
- City Limits
- Urban Area

2019 Transportation Improvement Program

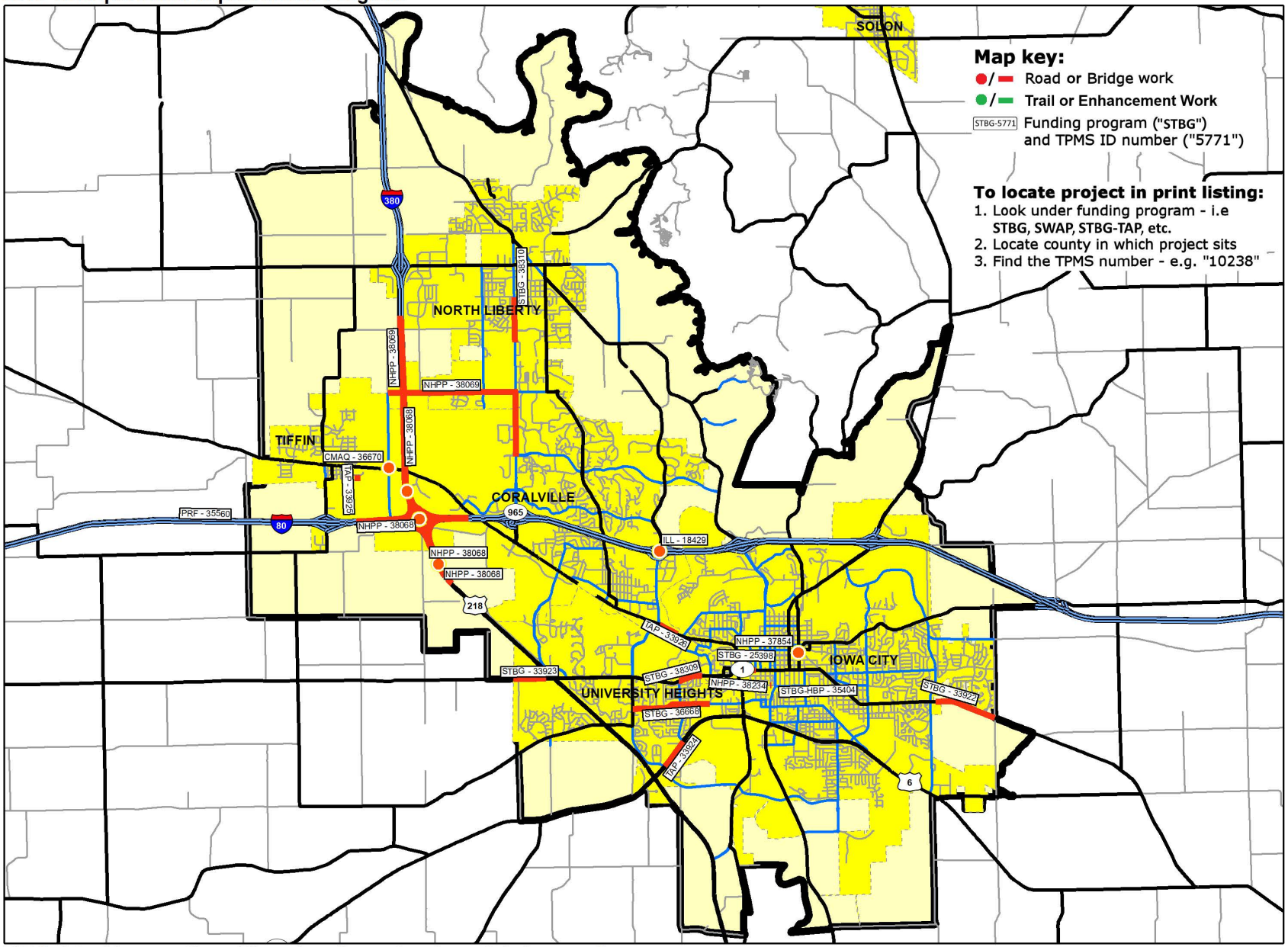

MPO-28 - Metropolitan Planning Organization of Johnson County

MPO-28 / MPOJC
2020 - 2023 Transportation Improvement Program

TPMS Sponsor Appr. Status	Project # Location Funding Program	Length FHWA# S:T:R		Pgm'd Amounts in 1000's FY20	FY21	FY22	FY23	Total	STIP#
Surface Transportation Block Grant Program - Bridge Program									
Johnson - 52									
35404 [NBIS: 500790]	**BROS-3715(663)--8J-52 DOT Letting: 01/22/2020**	0	Project Total	1,400	0	0	0	1,400	TA
Iowa City	In the city of Iowa City, Prentiss Street Bridge, Prentiss Street Bridge over Ralston Creek	500790	Federal Aid	820	0	0	0	820	
FHWA Approved	Bridge Replacement	--	Regional	0	0	0	0	0	20045
			Swap	0	0	0	0	0	
39434 [NBIS: 6450]	**BRM-3715(667)--8N-52 DOT Letting: 12/15/2020**	0	Project Total	1,600	0	0	0	1,600	TA
Iowa City	In the city of Iowa City, Gilbert Street bridge, Gilbert Street bridge over RALSTON CREEK.	6450	Federal Aid	1,000	0	0	0	1,000	
FHWA Approved	Bridge Replacement	15:T79N:R06W	Regional	0	0	0	0	0	20240
			Swap	0	0	0	0	0	
39427 [NBIS: 6540]	**BROS-3715(664)--8J-52 DOT Letting: 12/15/2020**	0	Project Total	555	0	0	0	555	TA
Iowa City	In City of Iowa City, 2nd Avenue bridge, 2nd Avenue bridge over Ralston Creek	6540	Federal Aid	444	0	0	0	444	
FHWA Approved	Bridge Replacement	14:T79N:R06W	Regional	0	0	0	0	0	20241
			Swap	0	0	0	0	0	
National Highway Performance Program									
Johnson - 52									
38234	**NHSX--1()--3H-52**	0 MI	Project Total	250	0	0	0	250	TA
DOT-D06-MPO28	IA 1: CAPITOL ST TO RIVERSIDE DR IN IOWA CITY (STATE SHARE)	--	Federal Aid	200	0	0	0	200	
FHWA Approved	Pavement Rehab	--	Regional	0	0	0	0	0	20142
			Swap	0	0	0	0	0	
DOT NOTE: Project includes MPO funding as programmed in TPMS 25398									
38068	**IM--80()--13-52**	0 MI	Project Total	188,547	4,556	4,510	2,839	200,452	TA AC
DOT-D06-MPO28	I-80: I-380/US 218 INTERCHANGE NEAR IOWA CITY (STATE SHARE)	--	Federal Aid	169,692	4,100	4,059	2,555	180,406	
FHWA Approved	Grade and Pave,Bridge New,Bridge Replacement	--	Regional	0	0	0	0	0	20195
			Swap	0	0	0	0	0	
DOT NOTE: Project includes 2020 National Highway Freight Program funding. Project awarded INFRA grant award of $50,000,000. INFRA funds to be used on 080-6(372), 380-6(326), 080-6(358), and 080-6(360). Maximum INFRA participation rate of 60 percent.									
LIFETIME FUNDING NOTE: Sum of funding from this program plus any spending prior to 2020 plus any anticipated future amounts after 2023: $402,985,000									
SYSTEM NOTE: CANDIDATE FOR ADVANCED CONSTRUCTION									
25398	**NHSX-001-5(120)--3H-52 DOT Letting: 12/17/2019**	0	Project Total	1,378	0	0	0	1,378	TA
Iowa City	In the City of Iowa City, 1: From Capitol St to Riverside Drive	--	Federal Aid	1,011	0	0	0	1,011	
FHWA Approved	Pavement Rehab/Widen,Ped/Bike Miscellaneous	--	Regional	1,011	0	0	0	1,011	20043
			Swap	0	0	0	0	0	

TPMS Sponsor Appr. Status	Project # Location Funding Program	Length FHWA# S:T:R		Pgm'd Amounts in 1000's FY20	FY21	FY22	FY23	Total	STIP#
Johnson - 52 (continued)									
39270 DOT-D06-MPO28 FHWA Approved	**NHSX-1()--3H-52** IA 1: E BURLINGTON ST TO N GOVERNOR ST IN IOWA CITY (SB) STATE SHARE Grade and Pave	0 -- --	Project Total Federal Aid Regional Swap	0 0 0 0	0 0 0 0	0 0 0 0	3,100 2,480 0 0	3,100 2,480 0 0	TA --
Surface Transportation Block Grant Program									
Johnson - 52									
33922 Iowa City FHWA Approved	**STP-U-3715(666)--70-52 DOT Letting: 01/22/2020** In the city of Iowa City, On American Legion Road, from Scott Boulevard east 1.1 Miles to Taft Avenue Grade and Pave	1.1 MI -- --	Project Total Federal Aid Regional Swap	8,800 3,608 3,608 0	0 0 0 0	0 0 0 0	0 0 0 0	8,800 3,608 3,608 0	TA 20044
PA NOTE: FY21 STBG funding moved up to FY20 (advanced construction). Project #33923 funding in FYFY20 moved back to FY21.									
33923 Iowa City FHWA Approved	**STP-U-3715(668)--70-52 DOT Letting: 12/15/2020** In the city of Iowa City, On IWV Road, from Hebl Ave east 1.5 Miles to Hwy 218 Grade and Pave	1.4 MI -- --	Project Total Federal Aid Regional Swap	0 0 0 0	3,382 930 930 0	0 0 0 0	0 0 0 0	3,382 930 930 0	TA --
PA NOTE: Awarded $930,000 in STP funds. These funds will be used in the MPOJC eligible segment between Hwy 218 and Hurt Road. Project funding was moved from FY20 to FY21 to allow funding in project #33922 to move up to FY20.									
36668 Iowa City FHWA Approved	**STP-U-3715()--70-52** In the city of Iowa City, On Benton Street, from Mormon Trek Boulevard East to Greenwood Drive Pavement Rehab	0 MI -- --	Project Total Federal Aid Regional Swap	0 0 0 0	2,762 1,316 1,316 0	0 0 0 0	0 0 0 0	2,762 1,316 1,316 0	TA --
38310 North Liberty FHWA Approved	**STP-U-5557()--70-52** In the city of North Liberty, On Highway 965, from Zeller Street south to Hawkeye Drive Pavement Rehab/Widen,Lighting,Ped/Bike Structures	0 -- --	Project Total Federal Aid Regional Swap	0 0 0 0	0 0 0 0	6,440 2,576 2,576 0	0 0 0 0	6,440 2,576 2,576 0	TA --
38309 University Heights FHWA Approved	**STP-U-7855()--70-52** In the city of University Heights, On Melrose Avenue, from Sunset Street east to east city limits Pavement Rehab,Lighting,Pavement Markings	0 -- --	Project Total Federal Aid Regional Swap	0 0 0 0	0 0 0 0	1,460 730 730 0	0 0 0 0	1,460 730 730 0	TA --

TPMS Sponsor Appr. Status	Project # Location Funding Program	Length FHWA# S:T:R		Pgm'd Amounts in 1000's FY20	FY21	FY22	FY23	Total	STIP#
Johnson - 52 (continued)									
39151 Coralville FHWA Approved	**STP-U-1557()--70-52** In the city of Coralville, On 5th St, from just west of 12th Ave west through 20th Ave intersection Pavement Rehab/Widen,Landscaping,Ped/Bike Paving	0 -- --	Project Total Federal Aid Regional Swap	0 0 0 0	0 0 0 0	0 0 0 0	2,857 1,650 1,650 0	2,857 1,650 1,650 0	TA --
39152 Tiffin FHWA Approved	**STP-U-7662()--70-52** In the city of Tiffin, On North Park Rd, from Hwy 6 north 2,000 Feet Pavement Rehab/Widen,Ped/Bike Grade & Pave,Ped/Bike Miscellaneous	0 -- --	Project Total Federal Aid Regional Swap	0 0 0 0	0 0 0 0	0 0 0 0	5,279 1,200 1,200 0	5,279 1,200 1,200 0	TA --
STBG - Iowa's Transportation Alternatives Program									
Johnson - 52									
33925 Tiffin FHWA Approved	**TAP-U-7662(614)--8I-52 DOT Letting: 03/17/2020** In the city of Tiffin, On Tiffin Clear Creek trail Phase 6, from Kimberlite Street south .1 Miles to Brown Street Ped/Bike Grade & Pave	0.1 MI -- --	Project Total Federal Aid Regional Swap	220 102 102 0	0 0 0 0	0 0 0 0	0 0 0 0	220 102 102 0	TA 20063
DOT NOTE: Project eligible for FHWA TAP funding									
39149 Iowa City FHWA Approved	**TAP-T-3715()--8V-52** In the city of Iowa City, On Hwy 6 Trail, from Fairmeadows Blvd east to Heinz Rd Ped/Bike Grade & Pave	0 -- --	Project Total Federal Aid Regional Swap	0 0 0 0	548 438 438 0	0 0 0 0	0 0 0 0	548 438 438 0	TA --
PA NOTE: Awarded $438,000 in TAP funding in FY19.									
39150 Coralville FHWA Approved	**TAP-U-1557()--8I-52** On Clear Creek Trail on east side of Camp Cardinal Blvd, from Hwy 6 south to Tom Harkin Trailhead Ped/Bike Grade & Pave	0 -- --	Project Total Federal Aid Regional Swap	0 0 0 0	0 0 0 0	482 212 212 0	0 0 0 0	482 212 212 0	TA --
PA NOTE: Project was awarded $212,519 in FY19.									
Transportation Alternatives Program									

TPMS Sponsor Appr. Status	Project # Location Funding Program	Length FHWA# S:T:R		Pgm'd Amounts in 1000's FY20	FY21	FY22	FY23	Total	STIP#
Johnson - 52									
33926 Coralville FHWA Approved	**TAP-U-1557()--8I-52** In the city of Coralville, On Coralville Iowa River Trail, from Rocky Shore Drive northwest .5 Miles to Clear Creek Ped/Bike Grade & Pave	0.5 MI -- --	Project Total Federal Aid Regional Swap	600 462 462 0	289 151 151 0	0 0 0 0	0 0 0 0	889 613 613 0	TA 20023
PA NOTE: Awarded $106,285 in TAP funds and $356,432 in STBG TAP Flex funds in 2015 (FY16-19 TIP) and awarded $151,363 in TAP funds in FY19 (FY20-23 TIP).									
DOT NOTE: Project eligible for FHWA TAP funding									
Congestion Mitigation Air Quality									
Johnson - 52									
36670 Tiffin FHWA Approved	**STP-A-006-7(90)--22-52 DOT Letting: 02/19/2019** In the city of Tiffin, On Highway 6 and Park Road, roundabout Grade and Pave	0 -- --	Project Total Federal Aid Regional Swap	2,058 500 0 0	0 0 0 0	0 0 0 0	0 0 0 0	2,058 500 0 0	TA 20064
Metropolitan Planning									
Johnson - 52									
1907 Coralville FHWA Approved	**RGPL-JCCOG(RTP)--PL-52** JCCOG: METROPOLITAN PLANNING PL FUNDS Trans Planning	0 MI -- --	Project Total Federal Aid Regional Swap	220 176 0 0	220 176 0 0	220 176 0 0	220 176 0 0	880 704 0 0	TA 20111
Primary Road Funds									
Johnson - 52									
38069 DOT-D06-MPO28 FHWA Approved	**IMN-380()--0E-52** I-380: W FOREVERGREEN RD INTERCHANGE 2.0 MI N OF I-80 IN TIFFIN (STATE SHARE) Traffic Signals	0 -- --	Project Total Federal Aid Regional Swap	0 0 0 0	400 0 0 0	0 0 0 0	0 0 0 0	400 0 0 0	TA --
39272 DOT-D06-MPO28 FHWA Approved	**IMN--80()--0E-52** I-80: PRAIRIE DU CHIEN RD NE 1.3 MI W OF IA 1 Bridge Deck Overlay	0 MI -- --	Project Total Federal Aid Regional Swap	0 0 0 0	0 0 0 0	0 0 0 0	320 0 0 0	320 0 0 0	TA --

TPMS Sponsor Appr. Status	Project # Location Funding Program	Length FHWA# S:T:R		Pgm'd Amounts in 1000's FY20	FY21	FY22	FY23	Total	STIP#
Illustrative Projects									
Johnson - 52									
18429 [NBIS: 700140] Coralville FHWA Approved	**ILL-1557()--93-52** In the City of Coralville, First Ave: Over I-80 Pavement Rehab/Widen,Bridge Widening	0 MI 700140 --	Project Total Federal Aid Regional Swap	25,303 0 0 0	0 0 0 0	0 0 0 0	0 0 0 0	25,303 0 0 0	TA --

PA NOTE: Preliminary design work funded through Primary Road Funds. The study cost is $568,726, split evenly between DOT and the City of Coralville ($284,363/$284,363).

Siouxland Interstate Metropolitan Planning Council
1122 Pierce Street, Sioux City, IA 51105
Phone: 712-279-6286, Fax: 712-279-6920, www.simpco.org
Executive Director: Michelle Bostinelos, mbostinelos@simpco.org
Regional Planning Director: Jacob Heil, jacob@simpco.org

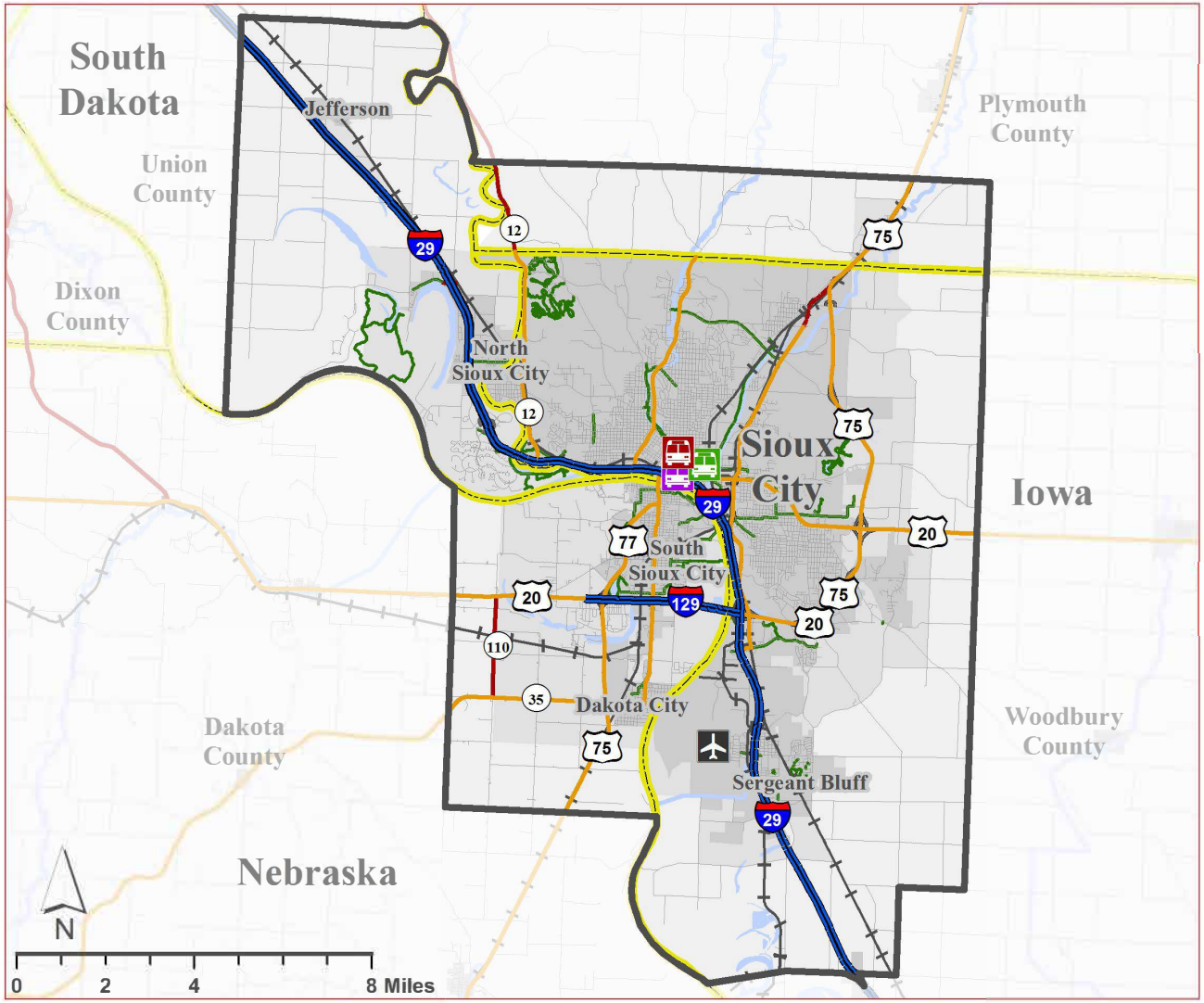

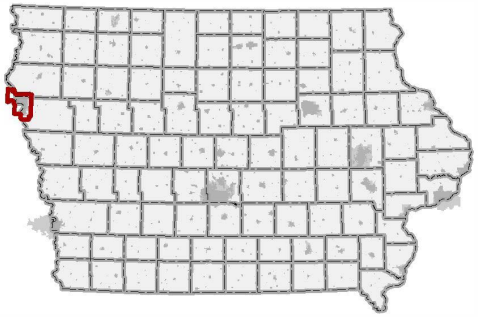

Airports
- Commercial
- Enhanced
- General Service
- Basic Service
- Local Service

Transit
- Regional
- Large Urban
- Small Urban
- Intercity Bus
- Amtrak
- Park & Ride

- Interstate
- National Highway System
- Primary Roads
- Local Roads
- Ramps
- Trails
- Railroad
- Rivers
- Major Lakes
- MPO Planning Area
- Counties
- City Limits
- Urban Area

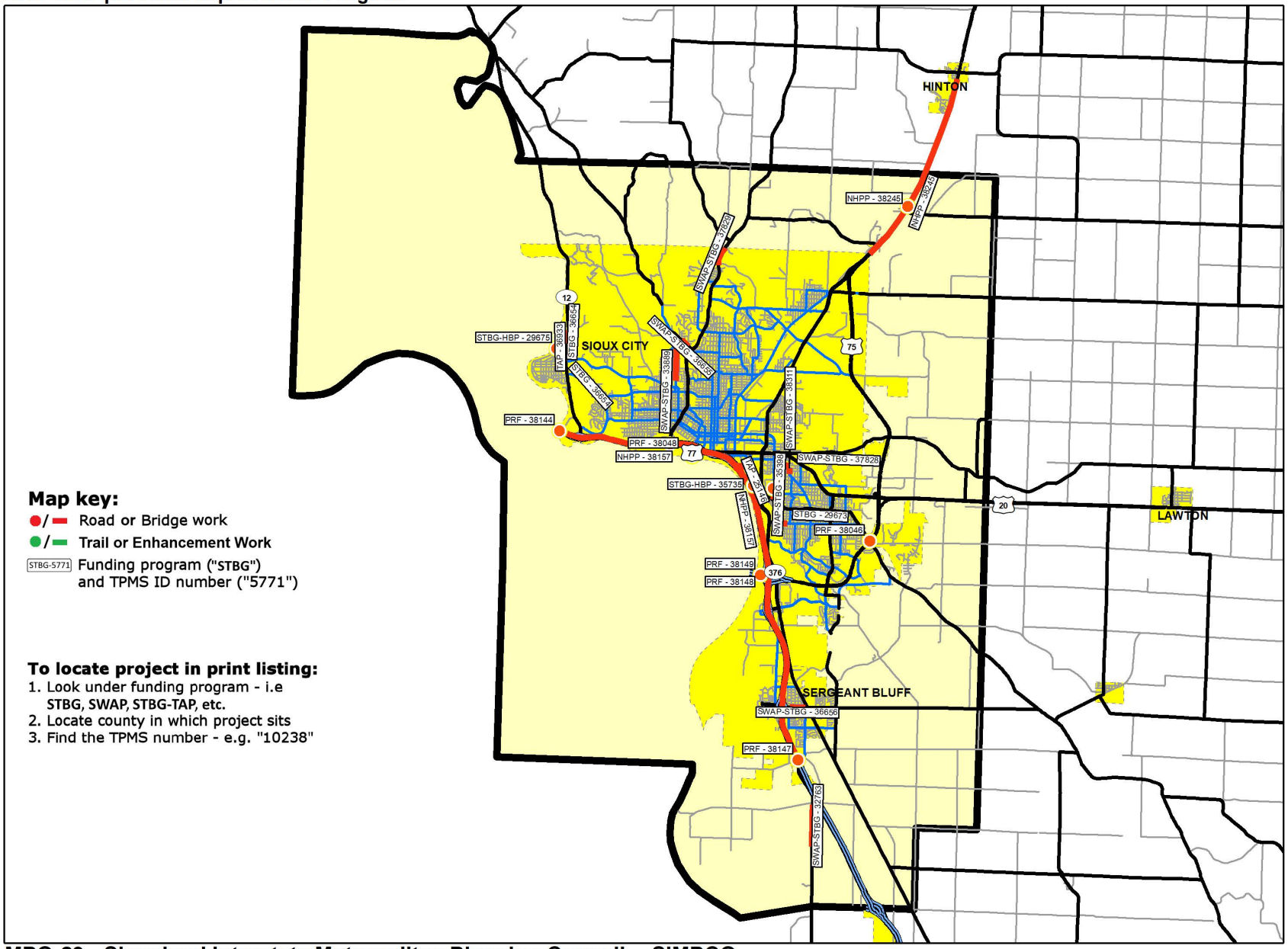

Map key:

- ●/▬ Road or Bridge work
- ●/▬ Trail or Enhancement Work
- STBG-5771 Funding program ("STBG") and TPMS ID number ("5771")

To locate project in print listing:

1. Look under funding program - i.e STBG, SWAP, STBG-TAP, etc.
2. Locate county in which project sits
3. Find the TPMS number - e.g. "10238"

MPO-29 / SIMPCO
2020 - 2023 Transportation Improvement Program

TPMS Sponsor Appr. Status	Project # Location Funding Program	Length FHWA# S:T:R		Pgm'd Amounts in 1000's FY20	FY21	FY22	FY23	Total	STIP#
Swap STBG									
Woodbury - 97									
33889	**STBG-SWAP-7057(704)--SG-97 DOT Letting: 02/18/2020**	1 MI	Project Total	2,800	0	0	0	2,800	
Sioux City	In the city of Sioux City, On Myrtle Street, from West 23rd Street North 1 Miles to West Clifton Street	--	Federal Aid	0	0	0	0	0	
DOT Approved	Pavement Rehab	--	Regional	2,240	0	0	0	2,240	--
			Swap	2,240	0	0	0	2,240	
35398	**STBG-SWAP-7057()--SG-97**	0.3 MI	Project Total	2,756	0	0	0	2,756	
Sioux City	In the city of Sioux City, On South Fairmount Street, from Transit Avenue to Vine Avenue	--	Federal Aid	0	0	0	0	0	
DOT Approved	Pavement Rehab	--	Regional	1,824	0	0	0	1,824	--
			Swap	1,824	0	0	0	1,824	
36656	**STBG-SWAP-6890()--SG-97**	0.4 MI	Project Total	0	2,000	0	0	2,000	
Sergeant Bluff	In the city of Sergeant Bluff, On First Street, from Port Neal Road to C Street	--	Federal Aid	0	0	0	0	0	
DOT Approved	Pavement Rehab	--	Regional	0	1,400	0	0	1,400	--
			Swap	0	1,400	0	0	1,400	
36655	**STBG-SWAP-7057()--SG-97**	0.2 MI	Project Total	0	1,610	0	0	1,610	
Sioux City	In the city of Sioux City, On Stone Park Blvd, from West Clifton St to Idlewood Avenue	--	Federal Aid	0	0	0	0	0	
DOT Approved	Pavement Rehab	--	Regional	0	1,288	0	0	1,288	--
			Swap	0	1,288	0	0	1,288	
37828	**STBG-SWAP-7057()--SG-97**	0.2 MI	Project Total	0	0	1,300	0	1,300	
Sioux City	In the city of Sioux City, On Dodge Ave, from South Rustin St to South Cecelia St	--	Federal Aid	0	0	0	0	0	
DOT Approved	Pavement Rehab	--	Regional	0	0	1,040	0	1,040	--
			Swap	0	0	1,040	0	1,040	
37829	**STBG-SWAP-7057()--SG-97**	0.5 MI	Project Total	0	0	1,215	0	1,215	
Sioux City	In the city of Sioux City, On Hamilton Blvd, from Buckwalter Drive to Sioux City city limits	--	Federal Aid	0	0	0	0	0	
DOT Approved	Pavement Rehab	--	Regional	0	0	972	0	972	--
			Swap	0	0	972	0	972	
38311	**STBG-SWAP-7057()--SG-97**	0.1 MI	Project Total	0	0	850	0	850	
Sioux City	In the city of Sioux City, On South Cecelia St, from Dodge Ave to Morningside Ave	--	Federal Aid	0	0	0	0	0	
DOT Approved	Pavement Rehab	--	Regional	0	0	117	0	117	--
			Swap	0	0	117	0	117	

TPMS Sponsor Appr. Status	Project # Location Funding Program	Length FHWA# S:T:R		Pgm'd Amounts in 1000's FY20	FY21	FY22	FY23	Total	STIP#
Woodbury - 97 (continued)									
32763 Woodbury CRD DOT Approved	**STBG-SWAP-C097(K25)--FG-97** On K25, from Relocated Port Neal Road South 1.8 Miles to Gelita Plant Entrance, Sec 7 and 18 T87 R47 Pavement Widening,Shoulder Grading,Granular Shoulders	1.8 MI -- 17:87:47	Project Total Federal Aid Regional Swap	0 0 0 0	0 0 0 0	2,887 0 2,125 2,125	0 0 0 0	2,887 0 2,125 2,125	 --
38873 Sioux City DOT Approved	**STBG-SWAP-7057()--SG-97** In the city of Sioux City, On South Rustin Street, from Leech Avenue to Dodge Avenue Pavement Rehab	0 -- --	Project Total Federal Aid Regional Swap	0 0 0 0	0 0 0 0	0 0 0 0	1,759 0 1,407 1,407	1,759 0 1,407 1,407	 --
38874 Sioux City DOT Approved	**STBG-SWAP-7057()--SG-97** In the city of Sioux City, On Rebecca Street, from West 16th Street to Villa Avenue Pavement Rehab	0 -- --	Project Total Federal Aid Regional Swap	0 0 0 0	0 0 0 0	0 0 0 0	1,539 0 1,158 1,158	1,539 0 1,158 1,158	 --
National Highway Performance Program									
Woodbury - 97									
39377 DOT-D03-MPO29 FHWA Approved	**NHSX--12()--3H-97** IA 12: WAR EAGLE DR TO PACQUETTTE AVE IN SIOUX CITY (STATE SHARE) Pavement Rehab,Right of Way	0 MI -- --	Project Total Federal Aid Regional Swap	2,200 1,760 0 0	0 0 0 0	0 0 0 0	0 0 0 0	2,200 1,760 0 0	TA 20227
39380 DOT-D03-MPO29 FHWA Approved	**NHSX-20()--3H-97** US 20: NEBRASKA TO US 75/IA 12 IN SIOUX CITY Pavement Rehab	0 -- --	Project Total Federal Aid Regional Swap	10,660 8,528 0 0	0 0 0 0	0 0 0 0	0 0 0 0	10,660 8,528 0 0	TA 20228
39378 DOT-D03-MPO29 FHWA Approved	**NHSX--20()--3H-97** US 20: US 75/IA 12 IN SIOUX CITY TO LITTLE WHISKEY CR (EB & WB) Grade and Pave	0 MI -- --	Project Total Federal Aid Regional Swap	0 0 0 0	0 0 0 0	0 0 0 0	11,001 8,801 0 0	11,001 8,801 0 0	TA --
Surface Transportation Block Grant Program									

TPMS Sponsor Appr. Status	Project # Location Funding Program	Length FHWA# S:T:R		Pgm'd Amounts in 1000's FY20	FY21	FY22	FY23	Total	STIP#
Woodbury - 97									
19720 Sioux City FHWA Approved	**STP-ES-7057(672)--8I-97 DOT Letting: 09/15/2020** In the city of Sioux City, Milwaukee Railroad Shops Historic District railroad and museum trail improvements Historic Preservation,Ped/Bike Grade & Pave	0 MI -- --	Project Total Federal Aid Regional Swap	563 450 0 0	0 0 0 0	0 0 0 0	0 0 0 0	563 450 0 0	TA 20057
DOT NOTE: Project eligible for FHWA TAP funding									
29673 Sioux City FHWA Approved	**STP-U-7057(702)--70-97 DOT Letting: 12/17/2019** In the city of Sioux City, On Glenn Ave Phase II, from South Cecelia Street to South Rustin Street Grade and Pave	0 -- --	Project Total Federal Aid Regional Swap	2,875 2,229 2,229 0	0 0 0 0	0 0 0 0	0 0 0 0	2,875 2,229 2,229 0	TA 20059
36933 Sioux City FHWA Approved	**TAP-U-7057(700)--8I-97 DOT Letting: 01/22/2020** In the city of Sioux City, On Big Sioux/Highway 12 Trail, from Big Sioux River to Highway 12 Ped/Bike Grade & Pave	1.2 MI -- --	Project Total Federal Aid Regional Swap	600 300 0 0	0 0 0 0	0 0 0 0	0 0 0 0	600 300 0 0	TA 20060
DOT NOTE: Project eligible for FHWA TAP funding. Funding from part of 2010 Statewide TE award.									
STBG - Iowa's Transportation Alternatives Program									
Woodbury - 97									
25146 Sioux City FHWA Approved	**TAP-U-7057(686)--8I-97 DOT Letting: 09/17/2019** Sioux City: Riverfront Trail Connection, connecting existing Lewis & Clark Trails to existing trail at Chris Larsen Park Ped/Bike Grade & Pave,Ped/Bike Structures	0 -- --	Project Total Federal Aid Regional Swap	1,693 1,116 1,116 0	0 0 0 0	0 0 0 0	0 0 0 0	1,693 1,116 1,116 0	TA 20058
PA NOTE: MPO requested to use the Advance Construction provision for this project. TAP funds were awarded to the project in future years.									
DOT NOTE: Project eligible for FHWA TAP funding. Project includes MPO STBG and TAP funds.									
39148 Sergeant Bluff FHWA Approved	**TAP-R-6890()--8T-97** The Loess Hills Scenic Trail (Phase 1), Sergeant Bluff, from Barker Park to South Ridge Road Ped/Bike Grade & Pave	0 -- --	Project Total Federal Aid Regional Swap	0 0 0 0	0 0 0 0	0 0 0 0	855 183 183 0	855 183 183 0	TA --

TPMS Sponsor Appr. Status	Project # Location Funding Program	Length FHWA# S:T:R		Pgm'd Amounts in 1000's FY20	FY21	FY22	FY23	Total	STIP#
Metropolitan Planning									
Woodbury - 97									
18694	**RGPL-PA29(RTP)--PL-97**	0 MI	Project Total	182	182	182	182	728	TA
MPO-29 / SIMPCO	RGLPL: SIMPCO: MPO Planning	--	Federal Aid	140	140	140	140	560	
FHWA Approved	Trans Planning	--	Regional	0	0	0	0	0	20100
			Swap	0	0	0	0	0	
Primary Road Funds									
Woodbury - 97									
38046	**BRFN--20()--39-97**	0 MI	Project Total	492	0	0	0	492	TA
DOT-D03-MPO29	US 20: MORNINGSIDE AVE IN SIOUX CITY	--	Federal Aid	0	0	0	0	0	
FHWA Approved	Bridge Deck Overlay	--	Regional	0	0	0	0	0	--
			Swap	0	0	0	0	0	
38048 [NBIS: 52811]	**BRFN--77()--39-97**	0	Project Total	36	36	36	36	144	TA
DOT-D03-MPO29	US 77: MISSOURI RIVER IN SIOUX CITY (STATE SHARE)	52811	Federal Aid	0	0	0	0	0	
FHWA Approved	Bridge Painting	0:0:00	Regional	0	0	0	0	0	--
			Swap	0	0	0	0	0	
38144	**IMN--29()--0E-97**	0 MI	Project Total	144	150	0	0	294	TA
DOT-D03-MPO29	I-29: BIG SIOUX RIVER IN SIOUX CITY (STATE SHARE)	--	Federal Aid	0	0	0	0	0	
FHWA Approved	Bridge Painting,Rip Rap	--	Regional	0	0	0	0	0	--
			Swap	0	0	0	0	0	
38148	**IMN--129()--0E-97**	0 MI	Project Total	50	0	50	50	150	TA
DOT-D03-MPO29	I-129: MISSOURI RIVER IN SIOUX CITY (STATE SHARE)	--	Federal Aid	0	0	0	0	0	
FHWA Approved	Bridge Painting	--	Regional	0	0	0	0	0	--
			Swap	0	0	0	0	0	
38157	**IMN--29()--0E-97**	0 MI	Project Total	4,281	0	0	0	4,281	TA
DOT-D03-MPO29	I-29: RECONSTRUCTION IN SIOUX CITY	--	Federal Aid	0	0	0	0	0	
FHWA Approved	Bridge Painting,Pavement Markings,Traffic Signs	--	Regional	0	0	0	0	0	--
			Swap	0	0	0	0	0	
LIFETIME FUNDING NOTE: Sum of funding from this program plus any spending prior to 2020 plus any anticipated future amounts after 2023: $329,753,000									
39384	**IMN--129()--0E-97**	0 MI	Project Total	71	0	0	0	71	TA
DOT-D03-MPO29	I-129: MISSOURI RIVER IN SIOUX CITY (STATE SHARE)	--	Federal Aid	0	0	0	0	0	
FHWA Approved	Lighting	--	Regional	0	0	0	0	0	--
			Swap	0	0	0	0	0	
38149	**IMN--129()--0E-97**	0 MI	Project Total	0	4,970	0	0	4,970	TA
DOT-D03-MPO29	I-129: MISSOURI RIVER IN SIOUX CITY (STATE SHARE)	--	Federal Aid	0	0	0	0	0	
FHWA Approved	Bridge Deck Overlay	--	Regional	0	0	0	0	0	--
			Swap	0	0	0	0	0	
39382	**NHSN--20()--2R-97**	0 MI	Project Total	0	60	0	0	60	TA
DOT-D03-MPO29	US 20: US 75/IA 12 INTERCHANGE IN SIOUX CITY	--	Federal Aid	0	0	0	0	0	
FHWA Approved	Lighting	--	Regional	0	0	0	0	0	--
			Swap	0	0	0	0	0	

TPMS Sponsor Appr. Status	Project # Location Funding Program	Length FHWA# S:T:R		Pgm'd Amounts in 1000's FY20	FY21	FY22	FY23	Total	STIP#
Woodbury - 97 (continued)									
39383 DOT-D03-MPO29 FHWA Approved	**IMN--29()--0E-97** I-29: I-129 INTERCHANGE IN SIOUX CITY Lighting	0 MI -- --	Project Total Federal Aid Regional Swap	0 0 0 0	874 0 0 0	0 0 0 0	0 0 0 0	874 0 0 0	TA --

Iowa Northland Regional Council of Governments
229 E. Park Ave, Waterloo, IA 50703
Phone: 319-235-0311, Fax: 319-235-2891, www.inrcog.org
Executive Director: Kevin Blanshan, kblanshan@inrcog.org
Transportation Planner: Kyle Durant, kdurant@inrcog.org

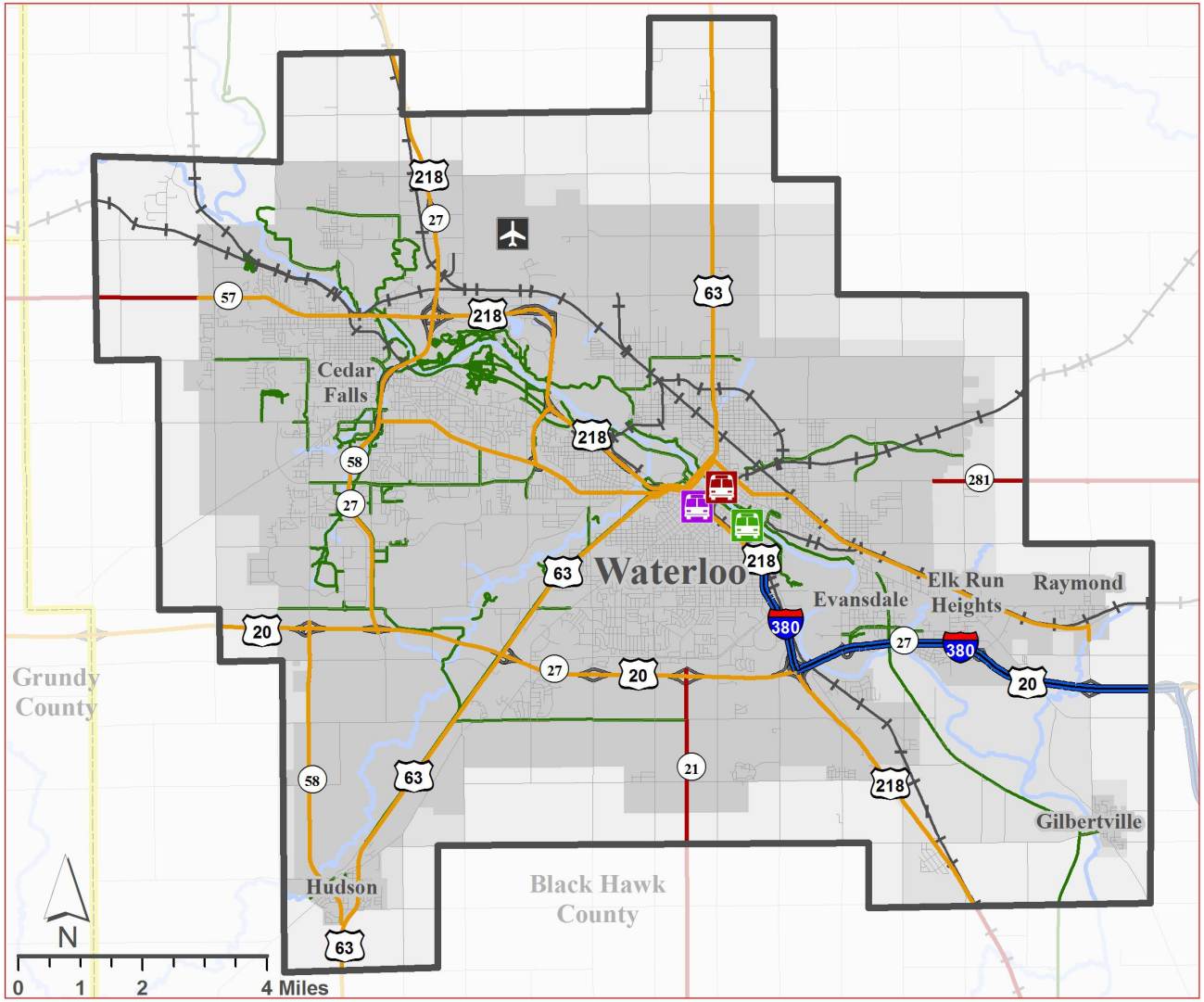

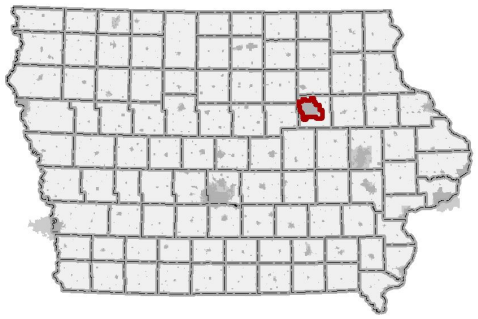

Airports
- Commercial
- Enhanced
- General Service
- Basic Service
- Local Service

Transit
- Regional
- Large Urban
- Small Urban
- Intercity Bus
- Amtrak
- Park & Ride

- Interstate
- National Highway System
- Primary Roads
- Local Roads
- Ramps
- Trails
- Railroad
- Rivers
- Major Lakes
- MPO Planning Area
- Counties
- City Limits
- Urban Area

2019 Transportation Improvement Program

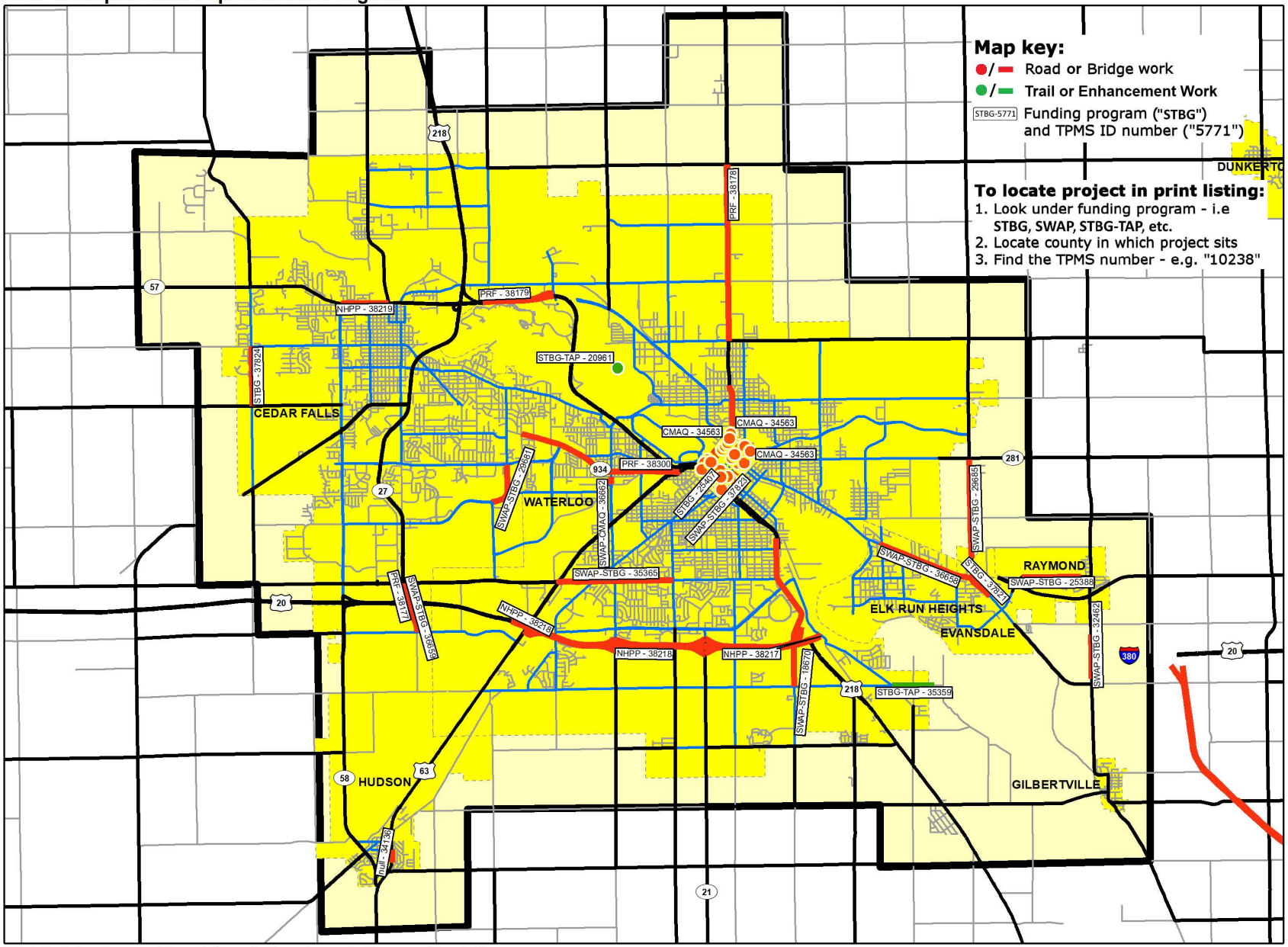

MPO-30 - Iowa Northland Regional Council of Governments

MPO-30 / INRCOG
2020 - 2023 Transportation Improvement Program

TPMS Sponsor Appr. Status	Project # Location Funding Program	Length FHWA# S:T:R		Pgm'd Amounts in 1000's FY20	FY21	FY22	FY23	Total	STIP#
Swap STBG									
Black Hawk - 07									
29685	**STBG-SWAP-C007(159)--FG-07 DOT Letting: 02/18/2020**	1.7 MI	Project Total	1,125	0	0	0	1,125	TA
Black Hawk CRD	On V43 Elk Run Rd, from Elk Run Hgts Corp. Line north 1.7 Miles to IA 281 Independence Ave.	--	Federal Aid	0	0	0	0	0	
DOT Approved	Pavement Widening,Pavement Rehab/Widen,Shoulder Grading	--	Regional	900	0	0	0	900	--
			Swap	900	0	0	0	900	
29681	**STBG-SWAP-1185(652)--SG-07 DOT Letting: 10/20/2020**	0.8 MI	Project Total	1,125	2,555	0	0	3,680	
Cedar Falls	In the city of Cedar Falls, On Cedar Heights Dr, from Greenhill Rd south 0.8 miles to Viking Rd	--	Federal Aid	0	0	0	0	0	
DOT Approved	Pavement Rehab/Widen,Right of Way,Outside Services Engineering	--	Regional	900	1,700	0	0	2,600	--
			Swap	900	1,700	0	0	2,600	
36659	**STBG-SWAP-3577(608)--SG-07 DOT Letting: 03/17/2020**	0.5 MI	Project Total	131	0	0	0	131	
Hudson	In the city of Hudson, On Butterfield Rd, from Ranchero Rd north 0.5 Miles to 500' S of US-20	--	Federal Aid	0	0	0	0	0	
DOT Approved	Outside Services Engineering	--	Regional	104	0	0	0	104	--
			Swap	104	0	0	0	104	
35365	**STBG-SWAP-8155(761)--SG-07 DOT Letting: 11/20/2018**	1 MI	Project Total	340	0	0	0	340	
Waterloo	In the city of Waterloo, On West Ridgeway Ave, from US 63 east 1.9 Miles to Kimball Ave	--	Federal Aid	0	0	0	0	0	
DOT Approved	Outside Services Engineering	--	Regional	269	0	0	0	269	--
			Swap	269	0	0	0	269	
37823	**STBG-SWAP-8155()--SG-07**	0	Project Total	620	0	0	0	620	
Waterloo	Waterloo Adaptive Traffic Signals & Fiber Optics Communications: Downtown bound by Walnut, Mullan, Washington, 6th	--	Federal Aid	0	0	0	0	0	
DOT Approved	Traffic Signals,Miscellaneous	--	Regional	496	0	0	0	496	--
			Swap	496	0	0	0	496	
18670	**STBG-SWAP-8155(760)--SG-07 DOT Letting: 01/18/2023**	1.3 MI	Project Total	1,350	0	0	0	1,350	
Waterloo	In the city of Waterloo, On La Porte Rd & Hess Rd, from Hawthorne Ave south 2.7 Miles to Shaulis Rd	--	Federal Aid	0	0	0	0	0	
DOT Approved	Right of Way,Outside Services Engineering	--	Regional	1,080	0	0	0	1,080	--
			Swap	1,080	0	0	0	1,080	

TPMS Sponsor Appr. Status	Project # Location Funding Program	Length FHWA# S:T:R		Pgm'd Amounts in 1000's FY20	FY21	FY22	FY23	Total	STIP#
Black Hawk - 07 (continued)									
25388	**STBG-SWAP-6342()--SG-07**	1 MI	Project Total	0	3,256	0	0	3,256	
Raymond	In the city of Raymond, On Lafayette Rd, from 2750' W of Taylor Ln east 1.3 Miles to 1065' E of North 3rd St	--	Federal Aid	0	0	0	0	0	
DOT Approved	Pavement Rehab/Widen,Outside Services Engineering,Ped/Bike Grade & Pave	--	Regional	0	1,230	0	0	1,230	--
			Swap	0	1,230	0	0	1,230	
37821	**STBG-SWAP-2312()--SG-07**	0.65 MI	Project Total	0	0	1,897	0	1,897	
Elk Run Heights	In the city of Elk Run Heights, On Lafayette Rd & Gilbertville Rd, from WCL east and southeast 0.65 miles to Amber Ln	--	Federal Aid	0	0	0	0	0	
DOT Approved	Grade and Pave	--	Regional	0	0	1,200	0	1,200	--
			Swap	0	0	1,200	0	1,200	
38335	**STBG-SWAP-PA30()--SG-07**	0	Project Total	0	0	625	0	625	
MPO-30 / INRCOG	IA 27: US 20 TO RIDGEWAY AVE IN CEDAR FALLS (NB & SB)	--	Federal Aid	0	0	0	0	0	
DOT Approved	Grade and Pave	--	Regional	0	0	500	0	500	--
			Swap	0	0	500	0	500	
39136	**STBG-SWAP-8155()--SG-07**	0.9 MI	Project Total	0	0	5,000	0	5,000	
Waterloo	In the city of Waterloo, On La Porte Rd, from Hawthorne Ave South 0.9 Miles to San Marnan Dr	--	Federal Aid	0	0	0	0	0	
DOT Approved	Grade and Pave,Ped/Bike Grade & Pave	--	Regional	0	0	2,727	0	2,727	--
			Swap	0	0	2,727	0	2,727	
39139	**STBG-SWAP-1185()--SG-07**	0.75 MI	Project Total	0	0	0	1,875	1,875	
Cedar Falls	In the city of Cedar Falls, On Main St, from 6th St South 0.75 Miles to Seerley Blvd	--	Federal Aid	0	0	0	0	0	
DOT Approved	Outside Services Engineering	--	Regional	0	0	0	1,500	1,500	--
			Swap	0	0	0	1,500	1,500	
39138	**STBG-SWAP-PA30()--SG-07**	0	Project Total	0	0	0	563	563	
MPO-30 / INRCOG	On IA 58, from US 63 North 4.0 Miles to 0.4 mi S of Ranchero Rd	--	Federal Aid	0	0	0	0	0	
DOT Approved	Pavement Rehab	--	Regional	0	0	0	450	450	--
			Swap	0	0	0	450	450	

TPMS Sponsor Appr. Status	Project # Location Funding Program	Length FHWA# S:T:R		Pgm'd Amounts in 1000's FY20	FY21	FY22	FY23	Total	STIP#
Black Hawk - 07 (continued)									
39137 Waterloo DOT Approved	**STBG-SWAP-8155()--SG-07** In the city of Waterloo, On Hess Rd, from San Marnan Dr South 1.8 Miles to Shaulis Rd Grade and Pave,Ped/Bike Grade & Pave	1.8 MI -- --	Project Total Federal Aid Regional Swap	0 0 0	0 0 0 0	0 0 0 0	3,375 0 1,350 1,350	3,375 0 1,350 1,350	--
National Highway Performance Program									
Black Hawk - 07									
38179 DOT-D02-MPO30 FHWA Approved	**NHSX--218()--3H-7** US 218: AIRPORT BLVD TO 0.6 MI S OF IA 27 IN WATERLOO (NB) Grade and Pave,Traffic Signs	0 MI -- --	Project Total Federal Aid Regional Swap	7,445 5,956 0 0	0 0 0 0	0 0 0 0	0 0 0 0	7,445 5,956 0 0	TA 20124
38158 DOT-D02-MPO30 FHWA Approved	**IMX--380()--02-7** I-380: BUCHANAN CO TO 0.2 MI S OF E JCT US 20 (NB) Pavement Rehab	0 MI -- --	Project Total Federal Aid Regional Swap	6,334 5,701 0 0	0 0 0 0	0 0 0 0	0 0 0 0	6,334 5,701 0 0	TA 20123
38218 DOT-D02-MPO30 FHWA Approved	**NHSX--20()--3H-7** US 20: US 63 TO IA 21 IN WATERLOO (EB & WB) Grade and Pave,Traffic Signs	0 MI -- --	Project Total Federal Aid Regional Swap	0 0 0 0	16,461 13,169 0 0	0 0 0 0	0 0 0 0	16,461 13,169 0 0	TA --
38159 DOT-D02-MPO30 FHWA Approved	**IMX--380()--02-7** I-380: BUCHANAN CO TO 0.2 MI S OF E JCT US 20 (SB) Pavement Rehab	0 MI -- --	Project Total Federal Aid Regional Swap	0 0 0 0	0 0 0 0	6,917 6,226 0 0	0 0 0 0	6,917 6,226 0 0	TA --
Surface Transportation Block Grant Program									
Black Hawk - 07									
37824 Cedar Falls FHWA Approved	**TAP-U-1185()--8I-07** In the city of Cedar Falls, On Union Rd Trail, from W 12th St south 1.0 Miles to W 27th St Ped/Bike Grade & Pave	0 -- --	Project Total Federal Aid Regional Swap	375 300 300 0	0 0 0 0	0 0 0 0	0 0 0 0	375 300 300 0	TA 20010
35366 Waterloo FHWA Approved	**STP-U-8155()--70-07 Local Letting: 11/09/2021** MPO-wide Traffic Safety Awareness Campaign Outside Services Engineering	0 -- --	Project Total Federal Aid Regional Swap	15 12 12 0	15 12 12 0	15 12 12 0	0 0 0 0	45 36 36 0	TA 20067

TPMS Sponsor Appr. Status	Project # Location Funding Program	Length FHWA# S:T:R		Pgm'd Amounts in 1000's FY20	FY21	FY22	FY23	Total	STIP#
Black Hawk - 07 (continued)									
25407 Waterloo FHWA Approved	**STP-U-8155(744)--70-07 DOT Letting: 04/21/2020** In the city of Waterloo, On US 63, from Parker St south to Washington St Outside Services Engineering	0 -- --	Project Total Federal Aid Regional Swap	283 226 226 0	0 0 0 0	0 0 0 0	0 0 0 0	283 226 226 0	TA 20065
PA NOTE: $226,240 in STBG									
DOT NOTE: Project eligible for FHWA TAP funding									
39421 Waterloo FHWA Approved	**TAP-U-8155()--8I-07** In the city of Waterloo, On US 63, from Cedar River north 1.2 Miles to Parker St Landscaping,Ped/Bike Grade & Pave,Ped/Bike Miscellaneous	1.2 MI -- --	Project Total Federal Aid Regional Swap	1,470 1,176 1,176 0	0 0 0 0	0 0 0 0	0 0 0 0	1,470 1,176 1,176 0	TA 20234
STBG - Iowa's Transportation Alternatives Program									
Black Hawk - 07									
35359 Waterloo FHWA Approved	**TAP-U-8155()--8I-07** In the city of Waterloo, On Shaulis Rd Trail, from Cedar Terrace Dr east 0.72 Miles to Cedar Valley Nature Trail Ped/Bike Grade & Pave	0.72 MI -- --	Project Total Federal Aid Regional Swap	593 474 474 0	0 0 0 0	0 0 0 0	0 0 0 0	593 474 474 0	TA 20066
DOT NOTE: Project eligible for FHWA TAP funding									
39133 Waterloo FHWA Approved	**TAP-U-8155()--8I-07** In the city of Waterloo, On River Rd, Cedar River Marina Recreational Trail Enhancements Outside Services Engineering,Ped/Bike Grade & Pave,Ped/Bike Miscellaneous	0 -- --	Project Total Federal Aid Regional Swap	574 459 459 0	0 0 0 0	0 0 0 0	0 0 0 0	574 459 459 0	TA 20192
39134 Waterloo FHWA Approved	**TAP-U-8155()--8I-07** In the city of Waterloo, On Park Ave, from Franklin St South 0.75 Miles to US 218 SB Ped/Bike Structures,Ped/Bike Miscellaneous	0.72 MI -- --	Project Total Federal Aid Regional Swap	172 137 137 0	0 0 0 0	0 0 0 0	0 0 0 0	172 137 137 0	TA 20193

TPMS Sponsor Appr. Status	Project # Location Funding Program	Length FHWA# S:T:R		Pgm'd Amounts in 1000's FY20	FY21	FY22	FY23	Total	STIP#
Black Hawk - 07 (continued)									
39420 Waterloo FHWA Approved	**TAP-U-8155()--8I-07** In the city of Waterloo, On US 63, from Cedar River south .35 Miles to Washington St Landscaping,Lighting,Ped/Bike Miscellaneous	0.35 MI -- --	Project Total Federal Aid Regional Swap	682 477 0 0	0 0 0 0	0 0 0 0	0 0 0 0	682 477 0 0	TA 20233
PA NOTE: $476,938 in old State TE funds									
39135 Elk Run Heights FHWA Approved	**TAP-R-2312()--8T-07** In the city of Elk Run Heights, On Mayor's Park, west of McCoy Rd and south of Lafayette Rd Ped/Bike Grade & Pave,Ped/Bike Structures,Ped/Bike Miscellaneous	0 -- --	Project Total Federal Aid Regional Swap	0 0 0 0	536 428 428 0	0 0 0 0	0 0 0 0	536 428 428 0	TA --
Metropolitan Planning									
Black Hawk - 07									
16106 MPO-30 / INRCOG FHWA Approved	**RGPL-PA30()--PL-07** Waterloo MPO Planning: PL For Waterloo MPO Transportation Planning Trans Planning	0 MI -- --	Project Total Federal Aid Regional Swap	235 188 0 0	235 188 0 0	235 188 0 0	235 188 0 0	940 752 0 0	TA 20101
Primary Road Funds									
Black Hawk - 07									
38177 DOT-D02-MPO30 FHWA Approved	**NHSN--27()--2R-7** IA 27: US 20 TO RIDGEWAY AVE IN CEDAR FALLS (NB & SB) Grade and Pave	0 MI -- --	Project Total Federal Aid Regional Swap	0 0 0 0	0 0 0 0	1,489 0 0 0	0 0 0 0	1,489 0 0 0	TA --
DOT NOTE: Project includes MPO contribution of $500,000 as programmed in TPMS 38335									

RPA 1 - Upper Explorerland Regional Planning Commission

325 Washington Street, Suite A, Decorah, IA 52101
Phone: 563-382-6171, Fax: 563-382-6311, www.uerpc.org
Executive Director: Rachelle Howe, rhowe@uerpc.org
Regional Planner: Aaron Detter, adetter@uerpc.org

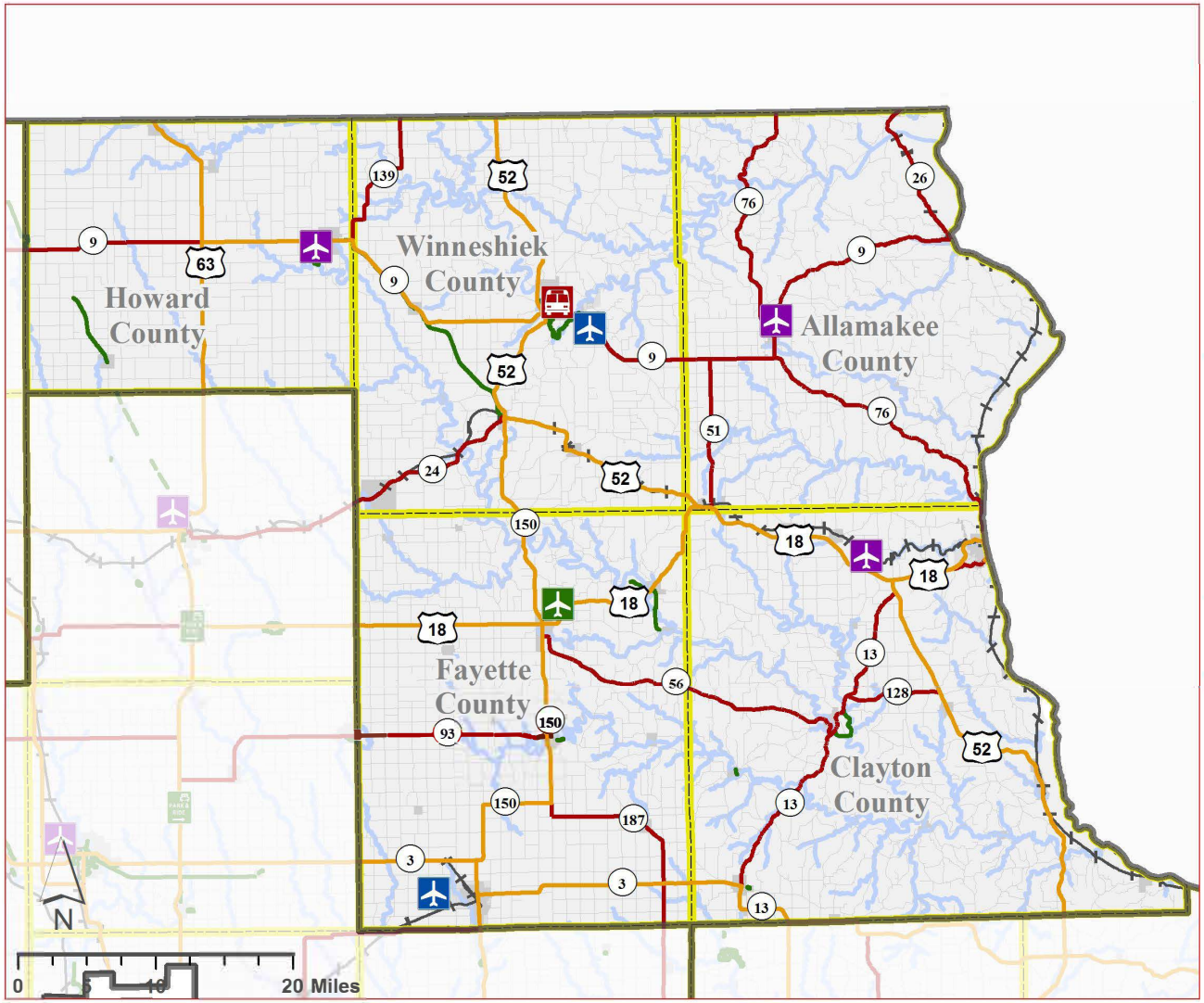

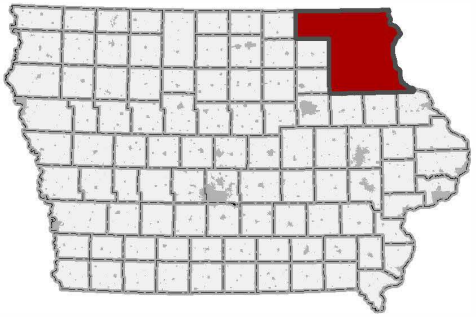

Airports
- Commercial
- Enhanced
- General Service
- Basic Service
- Local Service

Transit
- Regional
- Large Urban
- Small Urban
- Intercity Bus
- Amtrak
- Park & Ride

- Interstate
- National Highway System
- Primary Roads
- Local Roads
- Ramps
- Trails
- Railroad
- Rivers
- Major Lakes
- RPA Planning Area
- Counties
- City Limits
- Urban Area

2019 Transportation Improvement Program

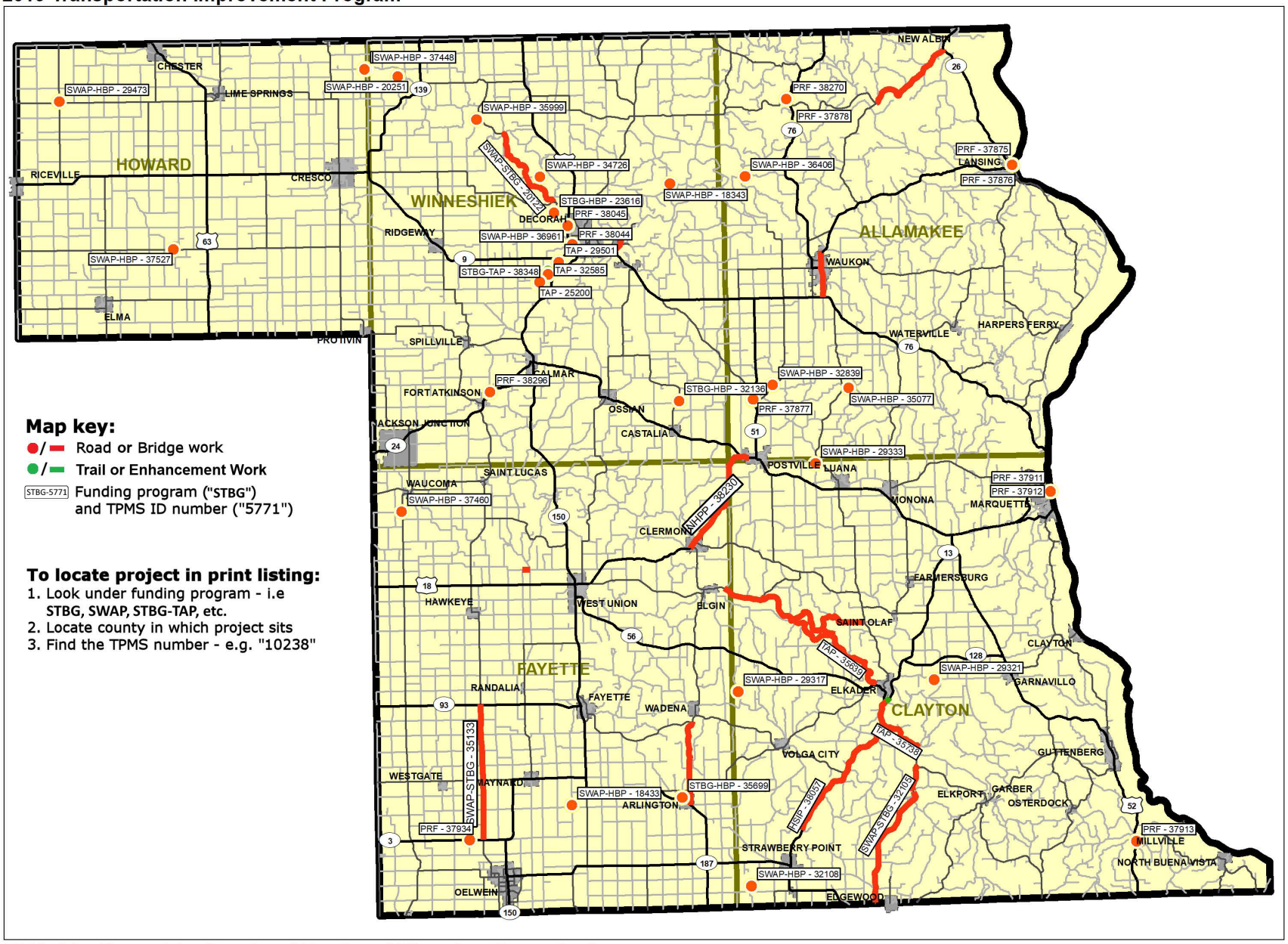

RPA-01 - Upper Explorerland Regional Planning Commission

RPA-01
2020 - 2023 Transportation Improvement Program

TPMS Sponsor Appr. Status	Project # Location Funding Program	Length FHWA# S:T:R		Pgm'd Amounts in 1000's FY20	FY21	FY22	FY23	Total	STIP#
Surface Transportation Block Grant Program - Bridge Program									
Fayette - 33									
4811 [NBIS: 152370]	**BROS-C033(77)--8J-33 DOT Letting: 11/19/2019**	0.506 MI	Project Total	560	0	0	0	560	
Fayette CRD	On 240TH ST, Over Turner Creek, in NW 1/4 S11 T94 R09	152370	Federal Aid	440	0	0	0	440	
FHWA Approved	Bridge Replacement	11:94:09	Regional	0	0	0	0	0	--
			Swap	0	0	0	0	0	
38698 [NBIS: 151540]	**BROS-C033(136)--8J-33 DOT Letting: 12/17/2024**	0.387	Project Total	310	0	0	0	310	TA
Fayette CRD	On Q Ave, 900ft North and South of Bridge 151540 Over UNNAMED CREEK, S28 TT93N RR09W	151540	Federal Aid	240	0	0	0	240	
FHWA Approved	Bridge Replacement	28:T93N:R09W	Regional	0	0	0	0	0	20184
			Swap	0	0	0	0	0	
Winneshiek - 96									
32136 [NBIS: 345861]	**BRS-C096(138)--60-96 DOT Letting: 10/20/2020**	0.1 MI	Project Total	0	500	0	0	500	TA
Winneshiek CRD	On W46, Over YELLOW RIVER, from BR#5, S9 T96 R07	345861	Federal Aid	0	400	0	0	400	
FHWA Approved	Bridge Replacement	9:96:07	Regional	0	0	0	0	0	--
			Swap	0	0	0	0	0	
Swap Bridge									
Allamakee - 03									
32839 [NBIS: 61530]	**BROS-SWAP-C003(3D4)--SE-03**	0	Project Total	610	0	0	0	610	
Allamakee CRD	On Livingood Springs Road, Over YELLOW RIVER, S3 T96N R06W	61530	Federal Aid	0	0	0	0	0	
DOT Approved	Bridge Replacement	3:96N:06W	Regional	0	0	0	0	0	--
			Swap	600	0	0	0	600	
35077 [NBIS: 61290]	**BROS-SWAP-C003(9C2)--FE-03**	0	Project Total	0	710	0	0	710	
Allamakee CRD	On Smithfield Drive, Over YELLOW RIVER, S9 T96N R05W	61290	Federal Aid	0	0	0	0	0	
DOT Approved	Bridge Replacement	9:96N:05W	Regional	0	0	0	0	0	--
			Swap	0	700	0	0	700	
36406 [NBIS: 62950]	**BROS-SWAP-C003(29R1)--FE-03**	0 MI	Project Total	0	0	510	0	510	
Allamakee CRD	On Ellingson Bridge Drive, Over PATTERSON CREEK, Bridge #29R1, S29 T99N R06W	62950	Federal Aid	0	0	0	0	0	
DOT Approved	Bridge Replacement	29:99N:06W	Regional	0	0	0	0	0	--
			Swap	0	0	500	0	500	

TPMS Sponsor Appr. Status	Project # Location Funding Program	Length FHWA# S:T:R		Pgm'd Amounts in 1000's FY20	FY21	FY22	FY23	Total	STIP#
Allamakee - 03 (continued)									
37763 [NBIS: 61140] Allamakee CRD DOT Approved	**BROS-SWAP-C003(18B1)--SE-03** On Suttle Creek Road, Over YELLOW RIVER, Bridge #18B1, S18 T96N R04W Bridge Replacement	0 61140 18:96N:04W	Project Total Federal Aid Regional Swap	0 0 0 0	0 0 0 0	0 0 0 0	960 0 0 950	960 0 0 950	---
37764 [NBIS: 62011] Allamakee CRD DOT Approved	**BROS-SWAP-C003(14I1)--SE-03** On Picnic Woods Drive, Over TEEPLE CREEK, Bridge #14I1, S14 T97N R06W Bridge Replacement	0 62011 14:97N:06W	Project Total Federal Aid Regional Swap	0 0 0 0	0 0 0 0	0 0 0 0	360 0 0 350	360 0 0 350	---
Clayton - 22									
29333 [NBIS: 121130] Clayton CRD DOT Approved	**BROS-SWAP-C022(91)--SE-22 DOT Letting: 01/22/2020** On DOGWOOD AVE, Over STREAM, on WLINE S6 T95 R05 Bridge Replacement	0 121130 6:95:05	Project Total Federal Aid Regional Swap	360 0 0 360	0 0 0 0	0 0 0 0	0 0 0 0	360 0 0 360	---
29317 [NBIS: 120050] Clayton CRD DOT Approved	**BROS-SWAP-C022(90)--SE-22 DOT Letting: 01/22/2020** On AZTEC RD, Over STREAM, in Ctr S19 T93 R06 Bridge Replacement	0 120050 19:93:06	Project Total Federal Aid Regional Swap	600 0 0 500	0 0 0 0	0 0 0 0	0 0 0 0	600 0 0 500	---
38489 Elkader DOT Approved	**BHM-SWAP-2315(607)--SA-22** In the city of Elkader, On Bridge Street, Over Turkey River Bridge Rehabilitation	0 --- ---	Project Total Federal Aid Regional Swap	1,000 0 0 1,000	0 0 0 0	0 0 0 0	0 0 0 0	1,000 0 0 1,000	---
32108 [NBIS: 118535] Clayton CRD DOT Approved	**BHOS-SWAP-C022()--SB-22** On ACORN RD, Over SMALL, in SE S29 T91 R06 Culvert Replacement	0 118535 30:91:06	Project Total Federal Aid Regional Swap	0 0 0 0	500 0 0 500	0 0 0 0	0 0 0 0	500 0 0 500	---
29321 [NBIS: 119630] Clayton CRD DOT Approved	**BHOS-SWAP-C022()--SB-22** On 250TH ST, Over DRY MILL CREEK, in N1/4 S20 T93 R04 Bridge Replacement	0 119630 20:93:04	Project Total Federal Aid Regional Swap	0 0 0 0	0 0 0 0	700 0 0 700	0 0 0 0	700 0 0 700	---
16792 [NBIS: 118140] Clayton CRD DOT Approved	**BHOS-SWAP-C022()--SB-22** On MESQUITE RD, Over PECK CREEK, from Marengo Rd west 50 Feet to bridge, at Ctr S1 T91 R03 Culvert Replacement	0 MI 118140 1:91:03	Project Total Federal Aid Regional Swap	0 0 0 0	0 0 0 0	0 0 0 0	600 0 0 600	600 0 0 600	---

TPMS Sponsor Appr. Status	Project # Location Funding Program	Length FHWA# S:T:R		Pgm'd Amounts in 1000's FY20	FY21	FY22	FY23	Total	STIP#
Fayette - 33									
18433 [NBIS: 150350] Fayette CRD DOT Approved	**BROS-SWAP-C033()--SE-33** On L AVE, Over VOLGA RIVER, on WLINE S29 T92 R08 Bridge Replacement	0.511 MI 150350 29:92:08	Project Total Federal Aid Regional Swap	360 0 0 360	0 0 0 0	0 0 0 0	0 0 0 0	360 0 0 360	---
38820 [NBIS: 152040] Fayette CRD DOT Approved	**BROS-SWAP-C033()--SE-33** On W55, Over BEAVER CREEK extending 1,000ft North and South of the Bridge, S24 TT94N RR07W Bridge Replacement	0.24 152040 24:T94N:R07W	Project Total Federal Aid Regional Swap	0 0 0 0	380 0 0 320	0 0 0 0	0 0 0 0	380 0 0 320	---
38664 [NBIS: 151550] Fayette CRD DOT Approved	**BRS-SWAP-C033()--FF-33** On W14 (R Ave.), Over Volga River, from Hwy 93 South 1200 Feet, along WLINE S29 T93 R8 Bridge Replacement	0 MI 151550 29:93:8	Project Total Federal Aid Regional Swap	0 0 0 0	510 0 0 450	0 0 0 0	0 0 0 0	510 0 0 450	---
38821 [NBIS: 150670] Fayette CRD DOT Approved	**BROS-SWAP-C033()--SE-33** On 120th St, Over UNNAMED CREEK Extending 1,000ft East and West of the Bridge, S7 TT92N RR10W Bridge Replacement	0.388 150670 7:T92N:R10W	Project Total Federal Aid Regional Swap	0 0 0 0	380 0 0 320	0 0 0 0	0 0 0 0	380 0 0 320	---
Howard - 45									
19386 [NBIS: 183900] Howard CRD DOT Approved	**BROS-SWAP-C045()--SE-45 DOT Letting: 03/17/2020** On 40th Street, Over Beaver Creek Bridge Replacement	0 MI 183900 --	Project Total Federal Aid Regional Swap	500 0 0 500	0 0 0 0	0 0 0 0	0 0 0 0	500 0 0 500	---
25052 [NBIS: 183920] Howard CRD DOT Approved	**BROS-SWAP-C045()--SE-45 DOT Letting: 03/17/2020** On 40th Street, Over Beaver Creek Bridge Replacement	0 MI 183920 --	Project Total Federal Aid Regional Swap	500 0 0 500	0 0 0 0	0 0 0 0	0 0 0 0	500 0 0 500	---
37527 [NBIS: 182480] Howard CRD DOT Approved	**BHS-SWAP-C045()--FC-45** On A46, Over Crane Creek Bridge Rehabilitation	0 182480 --	Project Total Federal Aid Regional Swap	0 0 0 0	250 0 0 250	0 0 0 0	0 0 0 0	250 0 0 250	---
38644 [NBIS: 183610] Howard CRD DOT Approved	**BROS-SWAP-C045()--SE-45** On Vale Ave, Over Nichols Creek Bridge Replacement	0 183610 --	Project Total Federal Aid Regional Swap	0 0 0 0	250 0 0 250	0 0 0 0	0 0 0 0	250 0 0 250	---

TPMS Sponsor Appr. Status	Project # Location Funding Program	Length FHWA# S:T:R		Pgm'd Amounts in 1000's FY20	FY21	FY22	FY23	Total	STIP#
Howard - 45 (continued)									
38649 [NBIS: 183990] Howard CRD DOT Approved	**BROS-SWAP-C045()--SE-45** On 25th St, Over Staff Creek Bridge Replacement	0 183990 --	Project Total Federal Aid Regional Swap	0 0 0 0	0 0 0 0	400 0 0 400	0 0 0 0	400 0 0 400	--
38650 [NBIS: 28780] Howard CRD DOT Approved	**BRS-SWAP-C045()--FF-45** On V58, Over Bohemian Creek Bridge Replacement	0 28780 --	Project Total Federal Aid Regional Swap	0 0 0 0	0 0 0 0	550 0 0 550	0 0 0 0	550 0 0 550	--
38651 [NBIS: 182210] Howard CRD DOT Approved	**BROS-SWAP-C045()--SE-45** On 135th St, Over South Branch Turkey River Bridge Replacement	0 182210 --	Project Total Federal Aid Regional Swap	0 0 0 0	0 0 0 0	0 0 0 0	425 0 0 425	425 0 0 425	--
Winneshiek - 96									
38486 Decorah DOT Approved	**BRM-SWAP-1867(616)--SD-96 DOT Letting: 01/22/2020** In the city of Decorah, On Pole Line Road, Over drainage Bridge Replacement	0 -- --	Project Total Federal Aid Regional Swap	1,000 0 0 1,000	0 0 0 0	0 0 0 0	0 0 0 0	1,000 0 0 1,000	--
23616 [NBIS: 347550] Winneshiek CRD DOT Approved	**BRS-SWAP-C096(119)--FF-96 DOT Letting: 01/22/2020** W20: Over UPPER IOWA RIVER Grade and Pave,Bridge Replacement	0 MI 347550 6:98:8	Project Total Federal Aid Regional Swap	1,300 0 0 472	0 0 0 0	0 0 0 0	0 0 0 0	1,300 0 0 472	--
35999 [NBIS: 348790] Winneshiek CRD DOT Approved	**BROS-SWAP-C096(147)--SE-96 DOT Letting: 01/22/2020** On CHIMNEY ROCK RD, Over UPPER IOWA RIVER, from Int of Bluffton Rd west 0.5 Miles to BR# 347, S5 T99 R09 Bridge Replacement	0 348790 5:99:09	Project Total Federal Aid Regional Swap	1,000 0 0 1,000	0 0 0 0	0 0 0 0	0 0 0 0	1,000 0 0 1,000	--
34726 [NBIS: 348910] Winneshiek CRD DOT Approved	**BROS-SWAP-C096(150)--SE-96 DOT Letting: 09/15/2020** On SCENIC RIVER RD, Over UPPER IOWA RIVER, from intersection of Bluffton Rd east 4800 Feet, S25 T99 R09 Bridge Replacement,Grading	0 348910 25:99:09	Project Total Federal Aid Regional Swap	0 0 0 0	800 0 0 800	0 0 0 0	0 0 0 0	800 0 0 800	--
18343 [NBIS: 348390] Winneshiek CRD DOT Approved	**BROS-SWAP-C096()--SE-96** BR#320: Over Canoe Creek Bridge Replacement	0 MI 348390 33:99:7	Project Total Federal Aid Regional Swap	0 0 0 0	0 0 0 0	750 0 0 750	0 0 0 0	750 0 0 750	--

TPMS Sponsor Appr. Status	Project # Location Funding Program	Length FHWA# S:T:R		Pgm'd Amounts in 1000's FY20	FY21	FY22	FY23	Total	STIP#
Winneshiek - 96 (continued)									
20251 [NBIS: 349860] Winneshiek CRD DOT Approved	**BROS-SWAP-C096()--FE-96** 360TH ST: Over Upper Iowa River Bridge Replacement	0 MI 349860 21:100:10	Project Total Federal Aid Regional Swap	0 0 0 0	0 0 0 0	0 0 0 0	700 0 0 700	700 0 0 700	--
Swap STBG									
Allamakee - 03									
29492 Allamakee CRD DOT Approved	**STBG-SWAP-C003(A26)--FG-03** On A26, from X20 Intersection easterly 6.31 Miles to IA 26, S20 T100N R04W Pavement Rehab	6.729 MI -- 20:100N:04W	Project Total Federal Aid Regional Swap	4,100 0 2,800 2,800	0 0 0 0	0 0 0 0	0 0 0 0	4,100 0 2,800 2,800	--
Clayton - 22									
39140 Guttenberg DOT Approved	**STBG-SWAP-3167()--SG-22** In the city of Guttenberg, On 5th Street, from Haydn Street north .44 Miles to Kosciusko Street Pave	0.44 MI -- --	Project Total Federal Aid Regional Swap	0 0 0 0	0 0 0 0	0 0 0 0	431 0 344 344	431 0 344 344	--
Fayette - 33									
35133 Fayette CRD DOT Approved	**STBG-SWAP-C033(126)--FG-33** On W14 from 150th St to 60th St Pavement Rehab	9.194 -- 20:93:09	Project Total Federal Aid Regional Swap	0 0 0 0	0 0 0 0	2,450 0 2,100 2,100	0 0 0 0	2,450 0 2,100 2,100	--
Howard - 45									
37450 Howard CRD DOT Approved	**STBG-SWAP-C045()--FG-45** On V10, from Hwy 9 North 9.5 Miles to MN Boarder Pave	9.467 -- --	Project Total Federal Aid Regional Swap	0 0 0 0	0 0 0 0	0 0 0 0	3,325 0 2,519 2,519	3,325 0 2,519 2,519	--
Winneshiek - 96									
20122 Winneshiek CRD DOT Approved	**STBG-SWAP-C096(153)--SG-96 DOT Letting: 02/16/2021** W20: From Co. Rd A34 to 244th Ave. Pavement Rehab	6.734 MI -- 6:98:08	Project Total Federal Aid Regional Swap	0 0 0 0	3,488 0 1,488 1,488	0 0 0 0	0 0 0 0	3,488 0 1,488 1,488	--
National Highway Performance Program									
Howard - 45									
39254 DOT-D02-RPA01 FHWA Approved	**NHSX--63()--3H-45** US 63: CHICKASAW CO TO IA 9 Pavement Rehab	0 MI -- --	Project Total Federal Aid Regional Swap	8,028 6,423 0 0	0 0 0 0	0 0 0 0	0 0 0 0	8,028 6,423 0 0	TA 20213

TPMS Sponsor Appr. Status	Project # Location Funding Program	Length FHWA# S:T:R		Pgm'd Amounts in 1000's FY20	FY21	FY22	FY23	Total	STIP#
Surface Transportation Block Grant Program									
Region Wide - 00									
20	**RGPL-PA01(RTP)--ST-00**	0 MI	Project Total	38	38	38	38	152	TA
RPA-01	UERPC: UERPC 1 TRANS PLANNING	--	Federal Aid	30	30	30	30	120	
FHWA Approved	Trans Planning	--	Regional	30	30	30	30	120	20083
			Swap	0	0	0	0	0	
Clayton - 22									
35738 [NBIS: 604480]	**TAP-R-C022(086)--8T-22 DOT Letting: 01/22/2020**	5.886	Project Total	683	0	0	0	683	TA
Clayton CCB	From IA 13, 1.4 mi SE on Grandview Rd then .7 mi SE on Grandview Ln then .4 mi SE on Grandview Rd then .9 mi E overland	604480	Federal Aid	463	0	0	0	463	
FHWA Approved	Outside Services Engineering,Ped/Bike ROW,Ped/Bike Grade & Pave	26:93:05	Regional	0	0	0	0	0	20071
			Swap	0	0	0	0	0	
DOT NOTE: Project eligible for FHWA TAP funding									
Winneshiek - 96									
32592	**STP-U-1867()--70-96**	0.24 MI	Project Total	0	1,340	0	0	1,340	TA
Decorah	In the city of Decorah, On Locust Road, from College Drive .24 Miles to Shady Lane Drive	--	Federal Aid	0	1,000	0	0	1,000	
FHWA Approved	Pavement Rehab	--	Regional	0	1,000	0	0	1,000	--
			Swap	0	0	0	0	0	
STBG - Iowa's Transportation Alternatives Program									
Clayton - 22									
37164	**TAP-R-C022()--8T-22**	2.062	Project Total	150	0	0	0	150	TA
Clayton CCB	On IOWA 13, from Pony Hollow Trl south 2 Miles to Grandview Rd	--	Federal Aid	120	0	0	0	120	
FHWA Approved	Outside Services Engineering,Ped/Bike ROW	34:93:05	Regional	0	0	0	0	0	20072
			Swap	0	0	0	0	0	
35639	**TAP-R-2315(608)--8T-22 Local Letting: 03/29/2024**	0	Project Total	65	0	0	0	65	TA
Elkader	In the city of Elkader, On Turkey River Recreational Corridor, from Elgin to Elkader	--	Federal Aid	52	0	0	0	52	
FHWA Approved	Planning Study,Ped/Bike Miscellaneous	--	Regional	52	0	0	0	52	20033
			Swap	0	0	0	0	0	
DOT NOTE: Project programmed with RPA STBG and Iowa's TAP funding. Authorize all funds as STBG.									
Fayette - 33									
39141	**TAP-R-C033()--8T-33**	7 MI	Project Total	0	0	0	1,735	1,735	TA
Fayette CCB	Backbone Trail extension, from Nims Bridge (current trail) along Great River Road (south side) to Juniper Road	--	Federal Aid	0	0	0	171	171	
FHWA Approved	Scenic or Historic Hwy.,Ped/Bike Paving,Ped/Bike Miscellaneous	--	Regional	0	0	0	171	171	--
			Swap	0	0	0	0	0	

TPMS Sponsor Appr. Status	Project # Location Funding Program	Length FHWA# S:T:R		Pgm'd Amounts in 1000's FY20	FY21	FY22	FY23	Total	STIP#
Howard - 45									
35640 Howard CCB FHWA Approved	**TAP-R-C045(84)--8T-45 Local Letting: 01/31/2024** On Conceptual trail development planning, from Prairie Farmer Trail to Root River /Harmony/Preston Trail Planning Study,Ped/Bike Miscellaneous	0 -- --	Project Total Federal Aid Regional Swap	75 60 60 0	0 0 0 0	0 0 0 0	0 0 0 0	75 60 60 0	TA 20075
DOT NOTE: Project eligible for FHWA TAP funding									
Winneshiek - 96									
32585 Winneshiek CCB FHWA Approved	**TAP-R-C096(148)--8T-96 DOT Letting: 04/21/2020** Trail Bridge, Over Dry Run Creek Ped/Bike Structures	0 -- --	Project Total Federal Aid Regional Swap	0 0 0 0	0 0 0 0	320 116 116 0	0 0 0 0	320 116 116 0	TA --
DOT NOTE: Project eligible for FHWA TAP funding									
38348 Winneshiek CCB FHWA Approved	**TAP-R-C096()--8T-96** Trail Bridge (Phase VII) On Dry Run Trail, Over Dry Run Creek Ped/Bike Structures	0 -- --	Project Total Federal Aid Regional Swap	0 0 0 0	0 0 0 0	665 274 274 0	0 0 0 0	665 274 274 0	TA --
Transportation Alternatives Program									
Winneshiek - 96									
22090 Winneshiek CCB FHWA Approved	**STP-E-C096()--8V-96** On Dry Run Trail, Over Dry Run Creek, 1/4 Mile west of Iowa-9/US-52 intersection Ped/Bike Structures	1.021 MI -- --	Project Total Federal Aid Regional Swap	0 0 0 0	800 423 423 0	0 0 0 0	0 0 0 0	800 423 423 0	TA --
DOT NOTE: Project eligible for FHWA TAP funding									
Miscellaneous funding									
Clayton - 22									
39468 [NBIS: 008230] McGregor FHWA Approved	**SBRM-4892(605)--8F-22** In the city of McGregor, On 6th Street, Over Drainage Bridge Replacement	0 008230 --	Project Total Federal Aid Regional Swap	0 0 0 0	0 0 0 0	0 0 0 0	0 0 0 0	0 0 0 0	 --

TPMS Sponsor Appr. Status	Project # Location Funding Program	Length FHWA# S:T:R		Pgm'd Amounts in 1000's FY20	FY21	FY22	FY23	Total	STIP#
Primary Road Funds									
Allamakee - 03									
37876 DOT-D02-RPA01 FHWA Approved	**BRFN--9()--39-3** IA 9: MISSISSIPPI RIVER IN LANSING (STATE SHARE) Bridge Rehabilitation	0 MI -- --	Project Total Federal Aid Regional Swap	20 0 0 0	20 0 0 0	20 0 0 0	20 0 0 0	80 0 0 0	TA --
37878 DOT-D02-RPA01 FHWA Approved	**BRFN--76()--39-3** IA 76: MINERAL CREEK 1.6 MI S OF CO RD A26 Bridge Deck Overlay	0 MI -- --	Project Total Federal Aid Regional Swap	0 0 0 0	200 0 0 0	0 0 0 0	0 0 0 0	200 0 0 0	TA --
Clayton - 22									
37912 DOT-D02-RPA01 FHWA Approved	**BRFN--18()--39-22** US 18: MISSISSIPPI RIVER IN MARQUETTE (STATE SHARE) Bridge Painting	0 MI -- --	Project Total Federal Aid Regional Swap	20 0 0 0	20 0 0 0	20 0 0 0	20 0 0 0	80 0 0 0	TA --
39203 DOT-D02-RPA01 FHWA Approved	**NHSN--52()--2R-22** US 52: 0.7 MI S OF CO RD C9Y Culvert Repair,Right of Way	0 MI -- --	Project Total Federal Aid Regional Swap	102 0 0 0	0 0 0 0	0 0 0 0	0 0 0 0	102 0 0 0	TA --
39202 DOT-D02-RPA01 FHWA Approved	**BRFN--18()--39-22** US 18: STREAM 0.6 MI W OF E JCT US 52 Bridge Replacement	0 MI -- --	Project Total Federal Aid Regional Swap	0 0 0 0	0 0 0 0	0 0 0 0	2,290 0 0 0	2,290 0 0 0	TA --
Fayette - 33									
37934 DOT-D02-RPA01 FHWA Approved	**BRFN--3()--39-33** IA 3: OTTER CREEK 2.4 MI W OF W JCT IA 150 Bridge Deck Overlay	0 MI -- --	Project Total Federal Aid Regional Swap	0 0 0 0	132 0 0 0	0 0 0 0	0 0 0 0	132 0 0 0	TA --
Howard - 45									
39255 DOT-D02-RPA01 FHWA Approved	**BRFN--9()--39-45** IA 9: LITTLE WAPSIPINICON RIVER 0.1 MI W OF CO RD V10 Bridge Deck Overlay	0 MI -- --	Project Total Federal Aid Regional Swap	0 0 0 0	0 0 0 0	0 0 0 0	228 0 0 0	228 0 0 0	TA --
39256 DOT-D02-RPA01 FHWA Approved	**BRFN--9()--39-45** IA 9: CRANE CREEK 1.4 MI W OF CO RD V26 Bridge Deck Overlay	0 MI -- --	Project Total Federal Aid Regional Swap	0 0 0 0	0 0 0 0	0 0 0 0	287 0 0 0	287 0 0 0	TA --
39257 DOT-D02-RPA01 FHWA Approved	**BRFN--9()--39-45** IA 9: NORTH BRANCH TURKEY RIVER 4.3 MI E OF US 63 Bridge Replacement	0 MI -- --	Project Total Federal Aid Regional Swap	0 0 0 0	0 0 0 0	0 0 0 0	805 0 0 0	805 0 0 0	TA --

TPMS Sponsor Appr. Status	Project # Location Funding Program	Length FHWA# S:T:R		Pgm'd Amounts in 1000's FY20	FY21	FY22	FY23	Total	STIP#
Winneshiek - 96									
38044 DOT-D02-RPA01 FHWA Approved	**BRFN--52()--39-96** US 52: STREAM AND TWIN SPRINGS RD 0.6 MI N OF IA 9 Bridge Deck Overlay	0 MI -- --	Project Total Federal Aid Regional Swap	0 0 0 0	427 0 0 0	0 0 0 0	0 0 0 0	427 0 0 0	TA --
38045 DOT-D02-RPA01 FHWA Approved	**BRFN--52()--39-96** US 52: UPPER IOWA RIVER 1.8 MI N OF IA 9 Bridge Deck Overlay	0 MI -- --	Project Total Federal Aid Regional Swap	0 0 0 0	0 0 0 0	375 0 0 0	0 0 0 0	375 0 0 0	TA --
Highway Safety Improvement Program									
Allamakee - 03									
39167 DOT-D02-RPA01 FHWA Approved	**HSIP-9()--2H-03** IA 9: WAUKON TO LANSING Pavement Rehab	0 -- --	Project Total Federal Aid Regional Swap	8,796 7,177 0 0	0 0 0 0	0 0 0 0	0 0 0 0	8,796 7,177 0 0	TA AC 20203
DOT NOTE: Project includes HSIP and 3R funding									
SYSTEM NOTE: CANDIDATE FOR ADVANCED CONSTRUCTION									
National Highway Freight Program									
Region Wide - 00									
38425 Pattison Sand Company FHWA Approved	**NHFP-PASC(001)--2F-00 Canceled** Construct haul road bridge at Pattison Sand Company Bridge New	0 -- --	Project Total Federal Aid Regional Swap	1,028 513 0 0	0 0 0 0	0 0 0 0	0 0 0 0	1,028 513 0 0	TA 20170

RPA 2 - North Iowa Council of Governments

525 6th Street SW, Mason City, IA 50401
Phone: 641-423-0491, Fax: 641-423-1637, www.niacog.org
Executive Director: Joe Myhre, jmyhre@niacog.org
Transportation Local Assistance Director: Chris Diggins, cdiggins@niacog.org

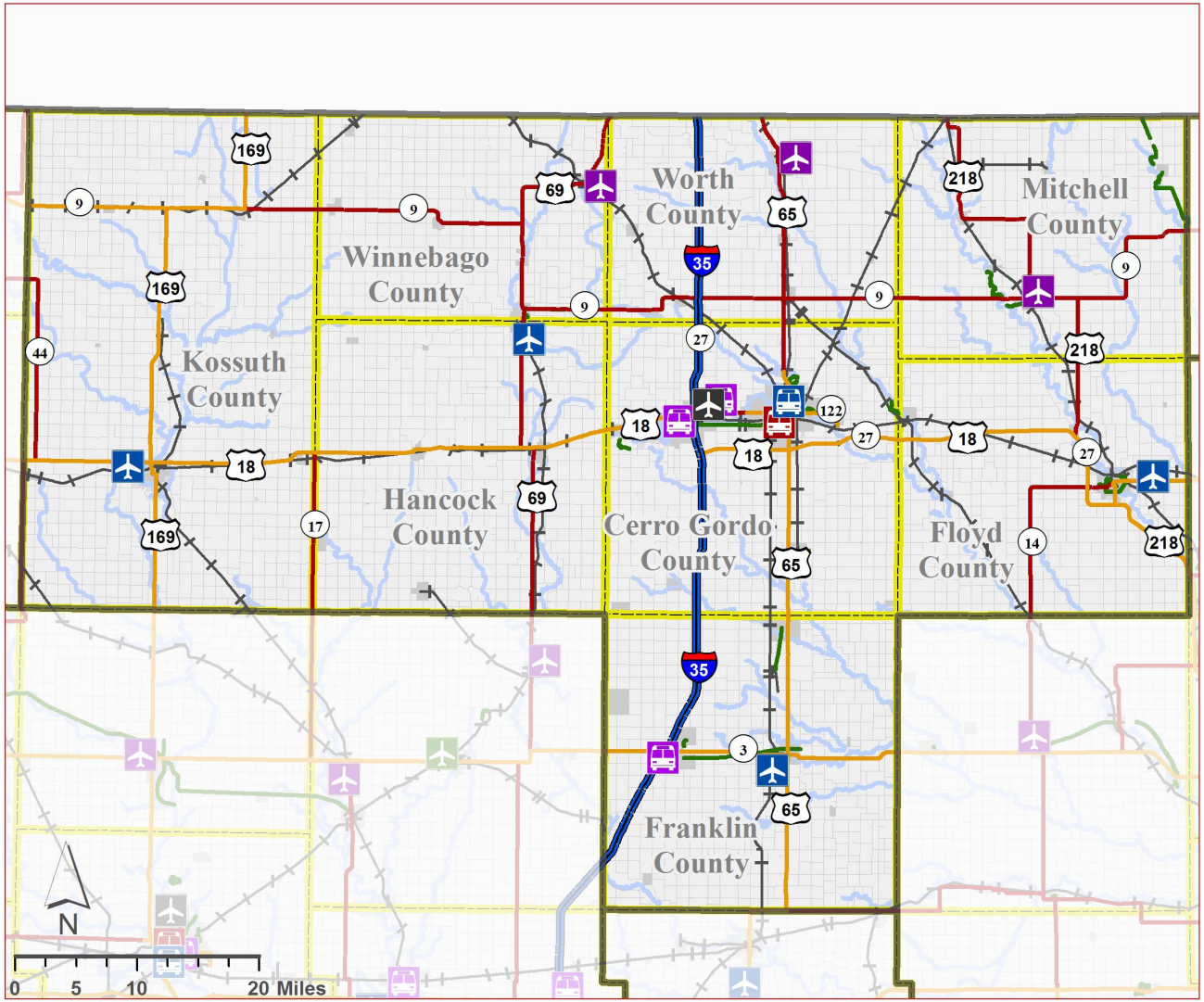

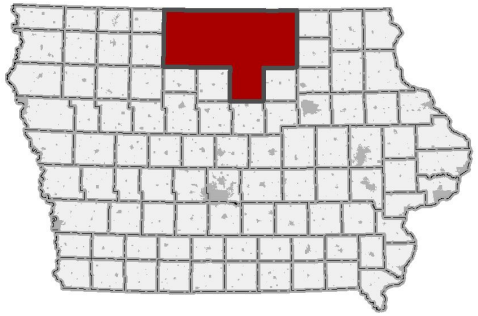

Airports
- Commercial
- Enhanced
- General Service
- Basic Service
- Local Service

Transit
- Regional
- Large Urban
- Small Urban
- Intercity Bus
- Amtrak
- Park & Ride

- Interstate
- National Highway System
- Primary Roads
- Local Roads
- Ramps
- Trails
- Railroad
- Rivers
- Major Lakes
- RPA Planning Area
- Counties
- City Limits
- Urban Area

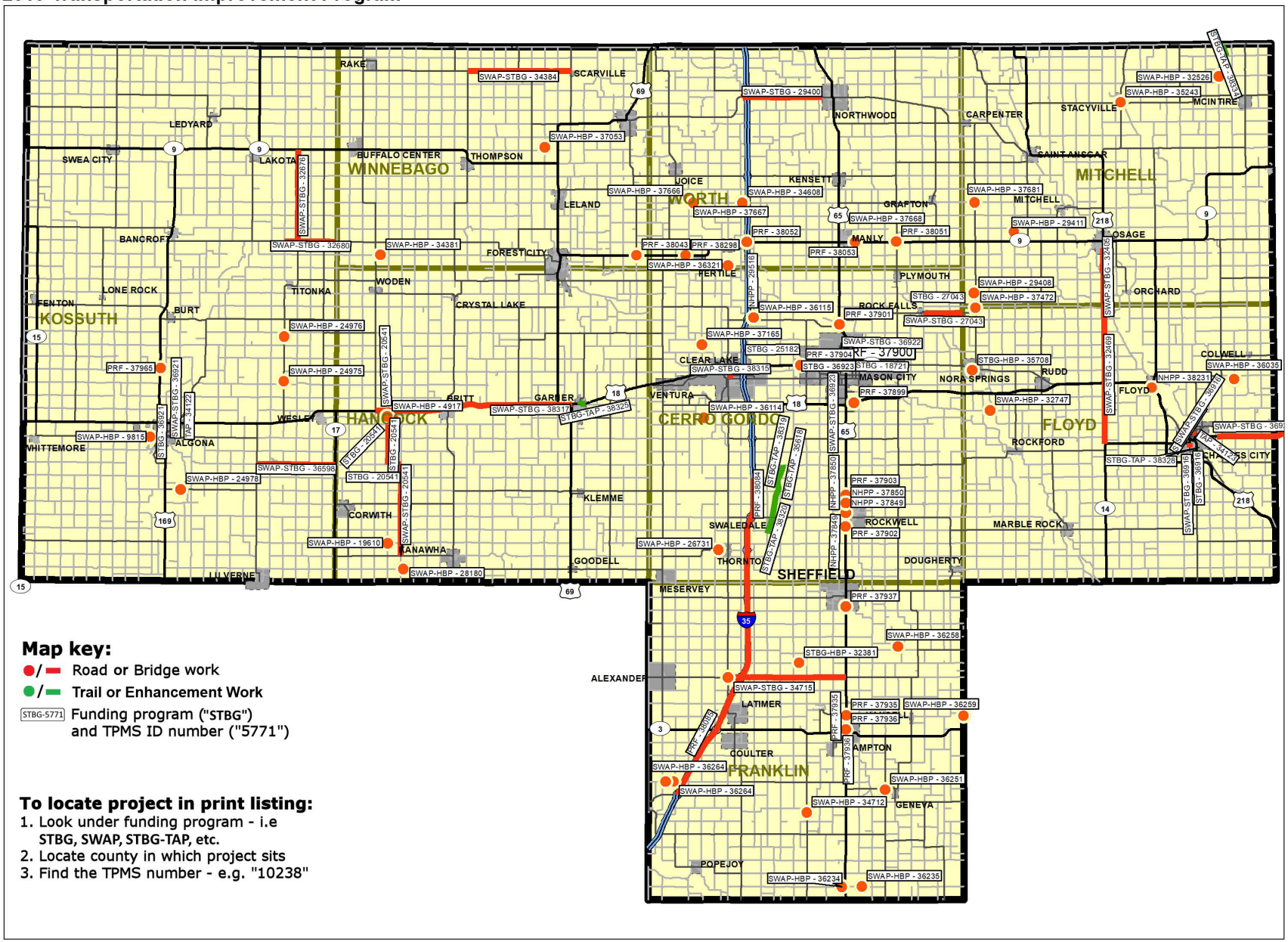
Map key:
Road or Bridge work
Trail or Enhancement Work
STBG-5771 Funding program ("STBG") and TPMS ID number ("5771")
To locate project in print listing:
1. Look under funding program - i.e STBG, SWAP, STBG-TAP, etc.
2. Locate county in which project sits
3. Find the TPMS number - e.g. "10238"
KOSSUTH
WINNEBAGO
WORTH
MITCHELL
HANCOCK
CERRO GORDO
FLOYD
FRANKLIN
SHEFFIELD
RAKE
SCARVILLE
LEDYARD
SWEA CITY
LAKOTA
BUFFALO CENTER
THOMPSON
NORTHWOOD
CARPENTER
STACYVILLE
MCINTIRE
SAINT ANSGAR
JOICE
KENSETT
LELAND
GRAFTON
MITCHELL
BANCROFT
FORESTCITY
MANLY
OSAGE
FERTILE
PLYMOUTH
ORCHARD
LONE ROCK
TITONKA
WODEN
FENTON
BURT
CRYSTAL LAKE
ROCK FALLS
COLWELL
CLEAR LAKE
MASON CITY
NORA SPRINGS
RUDD
FLOYD
WESLEY
BRITT
GARNER
VENTURA
WHITTEMORE
ALGONA
ROCKFORD
CHARLES CITY
KLEMME
CORWITH
SWALEDALE
ROCKWELL
MARBLE ROCK
KANAWHA
GOODELL
THORNTON
DOUGHERTY
LULVERNE
MESERVEY
ALEXANDER
LATIMER
HAMPTON
COULTER
GENEVA
POPEJOY

RPA-02
2020 - 2023 Transportation Improvement Program

TPMS Sponsor Appr. Status	Project # Location Funding Program	Length FHWA# S:T:R		Pgm'd Amounts in 1000's FY20	FY21	FY22	FY23	Total	STIP#
Surface Transportation Block Grant Program - Bridge Program									
Floyd - 34									
35708 [NBIS: 008700]	**BROS-5527(635)--8J-34 DOT Letting: 01/22/2020**	0	Project Total	1,250	0	0	0	1,250	TA
Nora Springs	In the city of Nora Springs, On 1st St. Southwest, Over Shell Rock River	008700	Federal Aid	1,000	0	0	0	1,000	
FHWA Approved	Bridge Replacement	--	Regional	0	0	0	0	0	20052
			Swap	0	0	0	0	0	
Franklin - 35									
32381 [NBIS: 157730]	**BROS-C035(93)--8J-35 DOT Letting: 01/22/2020**	1 MI	Project Total	500	0	0	0	500	TA
Franklin CRD	On 200th Street, Over Buffalo Creek, from Lark Avenue East 1 Miles to Mallard Avenue, on NLINE S01 T92 R21	157730	Federal Aid	400	0	0	0	400	
FHWA Approved	Bridge Replacement	01:92:21	Regional	0	0	0	0	0	20188
			Swap	0	0	0	0	0	
Swap Bridge									
Cerro Gordo - 17									
36115 [NBIS: 106860]	**BROS-SWAP-C017(104)--SE-17 DOT Letting: 12/17/2019**	0	Project Total	400	0	0	0	400	
Cerro Gordo CRD	On INDIGO AVE, Over CALMUS CREEK, S21 T97 R21	106860	Federal Aid	0	0	0	0	0	
DOT Approved	Culvert Replacement	21:97:21	Regional	0	0	0	0	0	--
			Swap	320	0	0	0	320	
39449 [NBIS: 9570]	**BROS-SWAP-6142(601)--SE-17**	0	Project Total	580	0	0	0	580	
Plymouth	In the city of Plymouth, On Main Street Bridge Replacement	9570	Federal Aid	0	0	0	0	0	
DOT Approved	Bridge Replacement	--	Regional	0	0	0	0	0	--
			Swap	464	0	0	0	464	
26731 [NBIS: 601625]	**BRS-SWAP-C017(M-24-C)--FF-17**	0.1 MI	Project Total	0	450	0	0	450	
Cerro Gordo CRD	On B65/Larch St, Over unnamed drainage ditch, 1500 Feet to east of Finch Avenue, in S24 T94 R22	601625	Federal Aid	0	0	0	0	0	
DOT Approved	Bridge Replacement	24:94:22	Regional	0	0	0	0	0	--
			Swap	0	360	0	0	360	
2888 [NBIS: 105380]	**BROS-SWAP-C017(35)--SE-17 DOT Letting: 06/20/2023**	0 MI	Project Total	0	0	0	300	300	
Cerro Gordo CRD	160th Street: From Between Lark & Mallard to SEC 1-94-21	105380	Federal Aid	0	0	0	0	0	
DOT Approved	Bridge Replacement	1:94:21	Regional	0	0	0	0	0	--
			Swap	0	0	0	240	240	

TPMS Sponsor Appr. Status	Project # Location Funding Program	Length FHWA# S:T:R		Pgm'd Amounts in 1000's FY20	FY21	FY22	FY23	Total	STIP#
Floyd - 34									
37472 [NBIS: 156100]	**BRS-SWAP-C034(103)--FF-34 DOT Letting: 01/22/2020**	0	Project Total	600	0	0	0	600	
Floyd CRD	On S70, Over FLOOD CREEK, on WLINE S20 T97 R18	156100	Federal Aid	0	0	0	0	0	
DOT Approved	Bridge Replacement	20:97:18	Regional	0	0	0	0	0	--
			Swap	600	0	0	0	600	
32747 [NBIS: 155760]	**BROS-SWAP-C034(102)--FE-34 DOT Letting: 01/20/2021**	0	Project Total	0	1,400	0	0	1,400	
Floyd CRD	On B35 (180th Street), Over SHELL ROCK RIVER, on NLINE S33 T96 R18	155760	Federal Aid	0	0	0	0	0	
DOT Approved	Bridge Replacement	33:96:18	Regional	0	0	0	0	0	--
			Swap	0	1,400	0	0	1,400	
36035 [NBIS: 155180]	**BROS-SWAP-C034(104)--SE-34 DOT Letting: 01/19/2022**	0	Project Total	0	0	1,400	0	1,400	
Floyd CRD	On VICTORY AVE, Over LITTLE CEDAR, along ELINE S16 T96 R15	155180	Federal Aid	0	0	0	0	0	
DOT Approved	Bridge Replacement	16:96:15	Regional	0	0	0	0	0	--
			Swap	0	0	1,400	0	1,400	
37655 [NBIS: 155501]	**BROS-SWAP-C034()--SE-34**	0	Project Total	0	0	0	600	600	
Floyd CRD	On 170TH ST, Over FLOOD CREEK, on NLINE S30 T96 R17	155501	Federal Aid	0	0	0	0	0	
DOT Approved	Bridge Replacement	30:96:17	Regional	0	0	0	0	0	--
			Swap	0	0	0	600	600	
Franklin - 35									
36234 [NBIS: 156550]	**BROS-SWAP-C035(105)--SE-35 DOT Letting: 03/17/2020**	1 MI	Project Total	300	0	0	0	300	
Franklin CRD	On 30TH ST, Over DRAINAGE DITCH NO 13, from Olive Avenue East 1 Miles to US Hwy. 65, along NLINE S33 T90 R20	156550	Federal Aid	0	0	0	0	0	
DOT Approved	Bridge Replacement	33:90:20	Regional	0	0	0	0	0	--
			Swap	240	0	0	0	240	
36235 [NBIS: 156560]	**BROS-SWAP-C035(104)--SE-35 DOT Letting: 03/17/2020**	0	Project Total	320	0	0	0	320	
Franklin CRD	On 30TH ST, Over DRAINAGE DITCH NO 13, from US Hwy. 65 East 2 Miles to Raven Avenue, along NLINE S35 T90 R20.	156560	Federal Aid	0	0	0	0	0	
DOT Approved	Bridge Replacement	35:90:20	Regional	0	0	0	0	0	--
			Swap	320	0	0	0	320	
36264 [NBIS: 157230]	**BHOS-SWAP-C035()--SB-35**	1 MI	Project Total	250	0	0	0	250	
Franklin CRD	On 110TH ST, Over SMALL STREAM, from Balsam Avenue East 1 Miles to Cardinal Avenue, along NLINE S20 T91 R22.	157230	Federal Aid	0	0	0	0	0	
DOT Approved	Culvert Replacement	20:91:22	Regional	0	0	0	0	0	--
			Swap	250	0	0	0	250	

TPMS Sponsor Appr. Status	Project # Location Funding Program	Length FHWA# S:T:R		Pgm'd Amounts in 1000's FY20	FY21	FY22	FY23	Total	STIP#
Franklin - 35 (continued)									
36258 [NBIS: 158240]	**BROS-SWAP-C035(100)--SE-35 DOT Letting: 01/22/2020**	0	Project Total	320	0	0	0	320	
Franklin CRD	On THRUSH AVE, Over SMALL STREAM, from 210th Street North 0.5 Miles to 215th Street, along WLINE S29 T93 R19.	158240	Federal Aid	0	0	0	0	0	
DOT Approved	Bridge Replacement	29:93:19	Regional	0	0	0	0	0	--
			Swap	256	0	0	0	256	
38736 [NBIS: 157820]	**BROS-SWAP-C035()--SE-35**	0	Project Total	0	375	0	0	375	
Franklin CRD	On Indigo Avenue, Over SPRING CR, from 160th Street North 1 Miles to 170th Street, along west side of S21 TT92N RR21W	157820	Federal Aid	0	0	0	0	0	
DOT Approved	Bridge Replacement	21:T92N:R21W	Regional	0	0	0	0	0	--
			Swap	0	375	0	0	375	
36259 [NBIS: 89040]	**BROS-SWAP-C035()--SE-35**	0	Project Total	0	0	400	0	400	
Franklin CRD	On FRANKLIN AVE, Over HARTGRAVE CK, from US Hwy. 3 North 1.25 Miles to 160th Street, along WLINE S19 T92 R18.	89040	Federal Aid	0	0	0	0	0	
DOT Approved	Bridge Replacement	19:92:18	Regional	0	0	0	0	0	--
			Swap	0	0	320	0	320	
38741 [NBIS: 156520]	**BROS-SWAP-C035()--SE-35**	0	Project Total	0	0	0	300	300	
Franklin CRD	On 40th Street, Over BEAVER CREEK, from Quail Avenue East 1 Miles to Raven Avenue, along north line S26 T90N R20W.	156520	Federal Aid	0	0	0	0	0	
DOT Approved	Bridge Replacement	26:T90N:R20W	Regional	0	0	0	0	0	--
			Swap	0	0	0	300	300	
Hancock - 41									
28180 [NBIS: 172870]	**BROS-SWAP-C041(127)--SE-41 DOT Letting: 01/22/2020**	0.02 MI	Project Total	300	0	0	0	300	
Hancock CRD	On 110th Street, Over Branch Boone River, from Grant Avenue to Hill Avenue, at NW S31 T94 R25	172870	Federal Aid	0	0	0	0	0	
DOT Approved	Bridge Replacement	31:94:25	Regional	0	0	0	0	0	--
			Swap	300	0	0	0	300	
4917 [NBIS: 174070]	**BROS-SWAP-C041(125)--FE-41 DOT Letting: 01/20/2021**	0 MI	Project Total	0	630	0	0	630	
Hancock CRD	225th Street: From Deer Avenue to Estate Avenue	174070	Federal Aid	0	0	0	0	0	
DOT Approved	Bridge Replacement	34:96:26	Regional	0	0	0	0	0	--
			Swap	0	630	0	0	630	

TPMS Sponsor Appr. Status	Project # Location Funding Program	Length FHWA# S:T:R		Pgm'd Amounts in 1000's FY20	FY21	FY22	FY23	Total	STIP#
Hancock - 41 (continued)									
19610 [NBIS: 172960]	**BROS-SWAP-C041()--SE-41**	0.02 MI	Project Total	0	0	510	0	510	
Hancock CRD	On Echo Avenue, Over Branch Boone River, from B-63/120th Street North 0.94 Miles to 130th Street, at NW S23 T94 R26	172960	Federal Aid	0	0	0	0	0	
DOT Approved	Bridge Replacement	23:94:26	Regional	0	0	0	0	0	--
			Swap	0	0	510	0	510	
10477 [NBIS: 174390]	**BROS-SWAP-C041()--SE-41**	0 MI	Project Total	0	0	0	300	300	TA
Hancock CRD	On Birch Avenue, Over Lindsey Creek, from 290th Street North 0.91 Miles to 300th Street, at NW S29 T97 R26	174390	Federal Aid	0	0	0	0	0	
DOT Approved	Bridge Replacement	29:97:26	Regional	0	0	0	0	0	--
			Swap	0	0	0	300	300	
Kossuth - 55									
9815 [NBIS: 214730]	**BRS-SWAP-C055(147)--FF-55 DOT Letting: 01/22/2020**	0 MI	Project Total	1,200	0	0	0	1,200	
Kossuth CRD	B40: Over E FORK DES MOINES RIVER	214730	Federal Aid	0	0	0	0	0	
DOT Approved	Bridge Replacement	10:95:29	Regional	0	0	0	0	0	--
			Swap	1,200	0	0	0	1,200	
24978 [NBIS: 214610]	**BRS-SWAP-C055(B583120)--FF-55**	0 MI	Project Total	0	750	0	0	750	
Kossuth CRD	On B55, Over E FORK DES MOINES RIVER, on NLINE S31 T95 R28	214610	Federal Aid	0	0	0	0	0	
DOT Approved	Bridge Replacement	31:95:28	Regional	0	0	0	0	0	--
			Swap	0	750	0	0	750	
24975 [NBIS: 33050]	**BRS-SWAP-C055(B671608)--FF-55**	0 MI	Project Total	0	0	350	0	350	
Kossuth CRD	P64: W Line 16 Wesley Twp. over PLUM CREEK	33050	Federal Aid	0	0	0	0	0	
DOT Approved	Bridge Replacement	16:96:27	Regional	0	0	0	0	0	--
			Swap	0	0	350	0	350	
24976 [NBIS: 33060]	**BRS-SWAP-C055(B773304)--FF-55**	0 MI	Project Total	0	0	350	0	350	
Kossuth CRD	P64: W. Line of 33 Buffalo Twp. over Lidner Creek	33060	Federal Aid	0	0	0	0	0	
DOT Approved	Bridge Replacement	33:97:27	Regional	0	0	0	0	0	--
			Swap	0	0	350	0	350	
Mitchell - 66									
32526 [NBIS: 248810]	**BROS-SWAP-C066()--SE-66 DOT Letting: 02/18/2020**	0.1 MI	Project Total	640	0	0	0	640	
Mitchell CRD	On A19, Over WAPSIPINICON RIVER, on WLINE S21 T100 R15	248810	Federal Aid	0	0	0	0	0	
DOT Approved	Bridge Replacement	21:100:15	Regional	0	0	0	0	0	--
			Swap	640	0	0	0	640	

TPMS Sponsor Appr. Status	Project # Location Funding Program	Length FHWA# S:T:R		Pgm'd Amounts in 1000's FY20	FY21	FY22	FY23	Total	STIP#
Mitchell - 66 (continued)									
37681 [NBIS: 248100] Mitchell CRD DOT Approved	**BRS-SWAP-C066()--FF-66** On S70, Over ROCK CREEK, S8 T98 R18 Bridge Replacement	0 248100 8:98:18	Project Total Federal Aid Regional Swap	350 0 0 70	0 0 0 0	0 0 0 0	0 0 0 0	350 0 0 70	--
38549 Mitchell CRD DOT Approved	**BRS-SWAP-C066()--FF-66** On T40, Over Unnamed Creek, on SLINE S30 T100N R16W Bridge Replacement	0.01 MI -- 30:100N:16W	Project Total Federal Aid Regional Swap	0 0 0 0	350 0 0 350	0 0 0 0	0 0 0 0	350 0 0 350	--
38550 [NBIS: 249201] Mitchell CRD DOT Approved	**BHS-SWAP-C066()--FC-66** On A 19, Over SMALL STREAM, S23 T100N R18W Bridge Rehabilitation	0 249201 23:100N:18W	Project Total Federal Aid Regional Swap	0 0 0 0	0 0 0 0	100 0 0 100	0 0 0 0	100 0 0 100	--
29411 [NBIS: 248160] Mitchell CRD DOT Approved	**BROS-SWAP-C066(070)--SE-66 DOT Letting: 11/16/2021** On ECHO AVE, Over ROCK CREEK, S23 T98 R18 Bridge Replacement	0 248160 23:98:18	Project Total Federal Aid Regional Swap	0 0 0 0	0 0 0 0	350 0 0 350	0 0 0 0	350 0 0 350	--
Winnebago - 95									
34381 [NBIS: 344780] Winnebago CRD DOT Approved	**BROS-SWAP-C095(70)--SE-95 DOT Letting: 02/18/2020** On 350th Street, Over Drainage Ditch, from 30th Avenue East .4 Miles to existing structure, along NLINE S34 T98 R26 Bridge Replacement	0 MI 344780 34:98:26	Project Total Federal Aid Regional Swap	300 0 0 300	0 0 0 0	0 0 0 0	0 0 0 0	300 0 0 300	--
37053 [NBIS: 344970] Winnebago CRD DOT Approved	**BROS-SWAP-C095(77)--SE-95** On 160TH AVE, Over PIKE RUN, from 430th Street North .25 Miles to existing structure, along WLINE S14 T99 R24 Bridge Replacement	0 MI 344970 14:99:24	Project Total Federal Aid Regional Swap	0 0 0 0	300 0 0 300	0 0 0 0	0 0 0 0	300 0 0 300	--
37060 [NBIS: 52510] Winnebago CRD DOT Approved	**BRS-SWAP-C095(79)--FF-95** On R20 (20th Ave), Over BLUE EARTH RIVER, from 440th St North .25 Miles to existing structure, along WLINE S9 T99 R26 Bridge Replacement	0 MI 52510 9:99:26	Project Total Federal Aid Regional Swap	0 0 0 0	0 0 0 0	0 0 0 0	400 0 0 400	400 0 0 400	--
34608 [NBIS: 355780] Worth CRD DOT Approved	**BHOS-SWAP-C098()--FB-98** On A39, Over STREAM, at NW S8 T98 R21 Bridge Replacement	0 355780 8:98:21	Project Total Federal Aid Regional Swap	400 0 0 80	0 0 0 0	0 0 0 0	0 0 0 0	400 0 0 80	--

TPMS Sponsor Appr. Status	Project # Location Funding Program	Length FHWA# S:T:R		Pgm'd Amounts in 1000's FY20	FY21	FY22	FY23	Total	STIP#
Worth - 98									
37666 [NBIS: 355900] Worth CRD DOT Approved	**BROS-SWAP-C098()--FE-98** On S18, Over STREAM, S3 T98 R22 Bridge Replacement	0 355900 3:98:22	Project Total Federal Aid Regional Swap	0 0 0 0	300 0 0 150	0 0 0 0	0 0 0 0	300 0 0 150	--
37668 [NBIS: 355660] Worth CRD DOT Approved	**BHOS-SWAP-C098()--SB-98** On 380TH ST, Over STREAM, S16 T98 R20 Bridge Replacement	0 355660 16:98:20	Project Total Federal Aid Regional Swap	0 0 0 0	300 0 0 150	0 0 0 0	0 0 0 0	300 0 0 150	--
37667 [NBIS: 355920] Worth CRD DOT Approved	**BHOS-SWAP-C098()--SB-98** On A39, Over STREAM, S10 T98 R22 Bridge Replacement	0 355920 10:98:22	Project Total Federal Aid Regional Swap	0 0 0 0	0 0 0 0	300 0 0 150	0 0 0 0	300 0 0 150	--
37669 [NBIS: 355600] Worth CRD DOT Approved	**BHOS-SWAP-C098()--SB-98** On MALLARD AVE, Over DRAINAGE DITCH, S7 T98 R20 Culvert Replacement	0 355600 7:98:20	Project Total Federal Aid Regional Swap	0 0 0 0	0 0 0 0	0 0 0 0	350 0 0 350	350 0 0 350	--
37670 [NBIS: 356380] Worth CRD DOT Approved	**BHOS-SWAP-C098()--SB-98** On SPRUCE AVE, Over DRAINAGE DITCH, S31 T100 R19 Bridge Replacement	0 356380 31:100:19	Project Total Federal Aid Regional Swap	0 0 0 0	0 0 0 0	0 0 0 0	350 0 0 350	350 0 0 350	--
Swap STBG									
Cerro Gordo - 17									
27043 Cerro Gordo CRD DOT Approved	**STBG-SWAP-C017(87)--FG-17 DOT Letting: 01/22/2020** On B20, from Rock Falls East 3 Miles to Floyd Co. Line Pave	3 MI -- --	Project Total Federal Aid Regional Swap	750 0 600 600	0 0 0 0	0 0 0 0	0 0 0 0	750 0 600 600	--
36922 Mason City DOT Approved	**STBG-SWAP-4822()--SG-17** In the city of Mason City, On 12th Street NW, from Madison Ave .27 Miles to Washington Ave Pavement Rehab	0.27 MI -- --	Project Total Federal Aid Regional Swap	625 0 500 500	0 0 0 0	0 0 0 0	0 0 0 0	625 0 500 500	--
36923 Mason City DOT Approved	**STBG-SWAP-4822()--SG-17** In the city of Mason City, On Monroe Avenue, from 5th Street SW 1.04 Miles to 12th Street NW Pavement Rehab,Culvert Replacement	1.04 MI -- --	Project Total Federal Aid Regional Swap	0 0 0 0	1,500 0 1,000 1,000	0 0 0 0	0 0 0 0	1,500 0 1,000 1,000	--

TPMS Sponsor Appr. Status	Project # Location Funding Program	Length FHWA# S:T:R		Pgm'd Amounts in 1000's FY20	FY21	FY22	FY23	Total	STIP#
Cerro Gordo - 17 (continued)									
38315	**STBG-SWAP-1372()--SG-17**	0	Project Total	0	0	1,987	0	1,987	
Clear Lake	In the city of Clear Lake, On Main Street, from 8th Street East 0.35 Miles to 14th Street	--	Federal Aid	0	0	0	0	0	
DOT Approved	Grade and Pave	--	Regional	0	0	1,000	0	1,000	--
			Swap	0	0	1,000	0	1,000	
39412	**STBG-SWAP-4822()--SG-17**	1.774	Project Total	0	0	0	1,350	1,350	
Mason City	In the city of Mason City, On ,Winn. Way 4th to Pierce, 12st NE Federal to Kentucy, Penn. 1st to 4th	--	Federal Aid	0	0	0	0	0	
DOT Approved	Pavement Rehab	10:T96N:R20W	Regional	0	0	0	1,250	1,250	--
			Swap	0	0	0	1,250	1,250	
Floyd - 34									
39413	**STBG-SWAP-1242()--SG-34**	0	Project Total	0	600	0	0	600	
Charles City	In the city of Charles City, On Us 18, from Gilbert north .3 Miles to Grand	--	Federal Aid	0	0	0	0	0	
DOT Approved	Pavement Rehab	--	Regional	0	278	0	0	278	--
			Swap	0	278	0	0	278	
36924	**STBG-SWAP-PA02()--SG-34**	0	Project Total	0	2,607	0	0	2,607	
RPA-02	On US 18, from ECL of Charles City East to Chickasaw County Line	--	Federal Aid	0	0	0	0	0	
DOT Approved	Pavement Rehab	--	Regional	0	900	0	0	900	--
			Swap	0	900	0	0	900	
Franklin - 35									
34715	**STBG-SWAP-C035()--FG-35 DOT Letting: 02/18/2020**	8.997	Project Total	2,000	0	0	0	2,000	
Franklin CRD	On C25 (190th Street), from S25(Grouse Avenue) East 9 Miles to Highway 65	--	Federal Aid	0	0	0	0	0	
DOT Approved	Pavement Rehab	--	Regional	1,500	0	0	0	1,500	--
			Swap	1,500	0	0	0	1,500	
39411	**STBG-SWAP-PA02()--SG-35**	8.98 MI	Project Total	0	0	0	5,124	5,124	
RPA-02	On Hwy 3, from Interstate 35 West 8.98 Miles to WCL Hampton	--	Federal Aid	0	0	0	0	0	
DOT Approved	Pavement Rehab	--	Regional	0	0	0	600	600	--
			Swap	0	0	0	600	600	
Hancock - 41									
20541	**STBG-SWAP-C041(121)--FG-41 DOT Letting: 01/19/2022**	13 MI	Project Total	0	0	1,625	0	1,625	
Hancock CRD	On R-26/Ford Ave, 190thSt, Echo Ave, from B-63/120th Street North, West, North 13.0 Miles to Jct. 225th Street	--	Federal Aid	0	0	0	0	0	
DOT Approved	Pavement Rehab	--	Regional	0	0	1,625	0	1,625	--
			Swap	0	0	1,625	0	1,625	

TPMS Sponsor Appr. Status	Project # Location Funding Program	Length FHWA# S:T:R		Pgm'd Amounts in 1000's FY20	FY21	FY22	FY23	Total	STIP#
Hancock - 41 (continued)									
38317	**STBG-SWAP-PA02()--SG-41**	0	Project Total	0	0	6,462	0	6,462	
RPA-02	On US HWY 18, from Four miles west of Wesley East to Garner	--	Federal Aid	0	0	0	0	0	
DOT Approved	Pavement Rehab/Widen,Pavement Planing	--	Regional	0	0	700	0	700	--
			Swap	0	0	700	0	700	
Kossuth - 55									
32676	**STBG-SWAP-C055(P66)--FG-55 DOT Letting: 03/19/2019**	7.012	Project Total	1,500	0	0	0	1,500	
Kossuth CRD	On P66, from A42 North 7 Miles to IA9	--	Federal Aid	0	0	0	0	0	
DOT Approved	Pavement Rehab	22:98:27	Regional	700	0	0	0	700	--
			Swap	700	0	0	0	700	
36921	**STBG-SWAP-0085()--SG-55**	0 MI	Project Total	0	1,247	0	0	1,247	
Algona	In the city of Algona, On Main Street, from Lucas St. .26 Miles to Commercial St.	--	Federal Aid	0	0	0	0	0	
DOT Approved	Grade and Pave	--	Regional	0	997	0	0	997	--
			Swap	0	997	0	0	997	
36598	**STBG-SWAP-C055(B46)--FG-55**	5.986	Project Total	0	0	1,000	0	1,000	
Kossuth CRD	On B46, from Kossuth County Route P60 East 6 Miles to IA 17	--	Federal Aid	0	0	0	0	0	
DOT Approved	Pavement Rehab	20:95:27	Regional	0	0	1,000	0	1,000	--
			Swap	0	0	1,000	0	1,000	
Mitchell - 66									
34437	**STBG-SWAP-C066()--FG-66**	6.267	Project Total	0	0	0	1,600	1,600	
Mitchell CRD	On T26, from STATE HWY 9 to SAINT ANSGAR	--	Federal Aid	0	0	0	0	0	
DOT Approved	Pavement Rehab	--	Regional	0	0	0	1,000	1,000	--
			Swap	0	0	0	1,000	1,000	
Winnebago - 95									
34384	**STBG-SWAP-C095(71)--FG-95 DOT Letting: 02/18/2020**	8 MI	Project Total	1,600	0	0	0	1,600	
Winnebago CRD	On 490th Street, from 100th Avenue East 8.0 Miles to 180th Avenue.	--	Federal Aid	0	0	0	0	0	
DOT Approved	Pavement Rehab	--	Regional	1,200	0	0	0	1,200	--
			Swap	1,200	0	0	0	1,200	
Worth - 98									
36213	**STBG-SWAP-C098()--FG-98**	7.79	Project Total	0	0	0	1,300	1,300	
Worth CRD	On S56, S17 T99 R19	--	Federal Aid	0	0	0	0	0	
DOT Approved	Pavement Rehab	8:T98N:R19W	Regional	0	0	0	500	500	--
			Swap	0	0	0	500	500	

TPMS Sponsor Appr. Status	Project # Location Funding Program	Length FHWA# S:T:R		Pgm'd Amounts in 1000's FY20	FY21	FY22	FY23	Total	STIP#
National Highway Performance Program									
Cerro Gordo - 17									
37849	**BRF--65()--38-17**	0 MI	Project Total	1,339	0	0	0	1,339	TA
DOT-D02-RPA02	US 65: E BRANCH BEAVERDAM CR 0.4 MI N OF CO RD B60	--	Federal Aid	1,072	0	0	0	1,072	
FHWA Approved	Bridge Replacement	--	Regional	0	0	0	0	0	20125
			Swap	0	0	0	0	0	
37850	**BRF--65()--38-17**	0 MI	Project Total	1,646	0	0	0	1,646	TA
DOT-D02-RPA02	US 65: E BRANCH BEAVERDAM CR 1.1 MI N OF CO RD B60	--	Federal Aid	1,317	0	0	0	1,317	
FHWA Approved	Bridge Replacement	--	Regional	0	0	0	0	0	20126
			Swap	0	0	0	0	0	
37903	**BRF--65()--38-17**	0 MI	Project Total	1,907	0	0	0	1,907	TA
DOT-D02-RPA02	US 65: E BRANCH BEAVERDAM CR 1.7 MI N OF CO RD B60	--	Federal Aid	1,526	0	0	0	1,526	
FHWA Approved	Bridge Replacement,Right of Way	--	Regional	0	0	0	0	0	20127
			Swap	0	0	0	0	0	
37902	**BRF--65()--38-17**	0	Project Total	0	1,723	0	0	1,723	TA
DOT-D02-RPA02	US 65: E BRANCH BEAVERDAM CR 0.7 MI S OF CO RD B60	--	Federal Aid	0	1,379	0	0	1,379	
FHWA Approved	Bridge Replacement,Right of Way	--	Regional	0	0	0	0	0	--
			Swap	0	0	0	0	0	
Floyd - 34									
38231	**NHSX--18()--3H-34**	0 MI	Project Total	0	1,050	19,203	436	20,689	TA
DOT-D02-RPA02	US 18: US 218/IA 27 INTERSECTION IN FLOYD	--	Federal Aid	0	0	15,363	0	15,363	
FHWA Approved	Grade and Pave,Bridge New,Right of Way	--	Regional	0	0	0	0	0	--
			Swap	0	0	0	0	0	
Franklin - 35									
37935	**BRF--65()--38-35**	0 MI	Project Total	2,051	0	0	0	2,051	TA
DOT-D02-RPA02	US 65: SPRING CREEK 1.3 MI N OF IA 3	--	Federal Aid	1,641	0	0	0	1,641	
FHWA Approved	Bridge Replacement	--	Regional	0	0	0	0	0	20128
			Swap	0	0	0	0	0	
Surface Transportation Block Grant Program									
Region Wide - 00									
73	**RGPL-PA02(RTP)--ST-00**	0 MI	Project Total	31	70	70	70	241	TA
RPA-02	NIACOG: RPA 2 TRANSPORTATION PLANNING	--	Federal Aid	25	56	56	56	193	
FHWA Approved	Trans Planning	--	Regional	25	56	56	56	193	20084
			Swap	0	0	0	0	0	
Hancock - 41									
38325	**TAP-R-2837(605)--8T-41 DOT Letting: 12/15/2020**	0	Project Total	316	0	0	0	316	TA
Garner	In the city of Garner, On Trail, from Country Club Drive west 2450 Feet to State Street then south across HWY 18.	--	Federal Aid	200	0	0	0	200	
FHWA Approved	Ped/Bike Grade & Pave	--	Regional	200	0	0	0	200	20038
			Swap	0	0	0	0	0	

TPMS Sponsor Appr. Status	Project # Location Funding Program	Length FHWA# S:T:R		Pgm'd Amounts in 1000's FY20	FY21	FY22	FY23	Total	STIP#
Winnebago - 95									
38043 DOT-D02-RPA02 FHWA Approved	**STP-9()--2C-95** IA 9: DITCH 0.1 MI E OF CO RD R74 Culvert Replacement	0 -- --	Project Total Federal Aid Regional Swap	534 427 0 0	0 0 0 0	0 0 0 0	0 0 0 0	534 427 0 0	TA 20129
STBG - Iowa's Transportation Alternatives Program									
Cerro Gordo - 17									
38319 Cerro Gordo CCB FHWA Approved	**TAP-R-C017()--8T-17** On Prairie Land Trail, from 170th St 2.01 Miles to Swaledale then 1.25 miles to S33 Ped/Bike Grading	0 -- --	Project Total Federal Aid Regional Swap	506 361 361 0	0 0 0 0	0 0 0 0	0 0 0 0	506 361 361 0	TA 20070
39414 Cerro Gordo CCB FHWA Approved	**TAP-R-C017()--8T-17** On Prairie Land Trail, from s33 sw 2 Miles to Gravel Road, Ped/Bike Grading	2.166 -- 19:T94N:R21W	Project Total Federal Aid Regional Swap	0 0 0 0	264 211 211 0	0 0 0 0	0 0 0 0	264 211 211 0	TA --
Floyd - 34									
38328 Charles City FHWA Approved	**TAP-U-1242(619)--8I-34 DOT Letting: 01/22/2020** In the city of Charles City, On Charley Western Trail, from West Side to East Side Ped/Bike Structures	0 -- --	Project Total Federal Aid Regional Swap	1,281 330 330 0	0 0 0 0	0 0 0 0	0 0 0 0	1,281 330 330 0	TA 20022
Primary Road Funds									
Cerro Gordo - 17									
39196 DOT-D02-RPA02 FHWA Approved	**STPN--18()--2J-17** US 18: CO RD S56/THRUSH AVE INTERCHANGE Traffic Signs	0 MI -- --	Project Total Federal Aid Regional Swap	50 0 0 0	0 0 0 0	0 0 0 0	0 0 0 0	50 0 0 0	TA --
37901 DOT-D02-RPA02 FHWA Approved	**BRFN--65()--39-17** US 65: WINNEBAGO RIVER 0.1 MI N OF S JCT CO RD B20 (NB) Bridge Deck Overlay	0 MI -- --	Project Total Federal Aid Regional Swap	0 0 0 0	283 0 0 0	0 0 0 0	0 0 0 0	283 0 0 0	TA --
37904 DOT-D02-RPA02 FHWA Approved	**BRFN--122()--39-17** IA 122: WILLOW CREEK 4.4 MI E OF I-35 (WB) Bridge Deck Overlay	0 MI -- --	Project Total Federal Aid Regional Swap	0 0 0 0	0 0 0 0	220 0 0 0	0 0 0 0	220 0 0 0	TA --

TPMS Sponsor Appr. Status	Project # Location Funding Program	Length FHWA# S:T:R		Pgm'd Amounts in 1000's FY20	FY21	FY22	FY23	Total	STIP#
Cerro Gordo - 17 (continued)									
39197 DOT-D02-RPA02 FHWA Approved	**IMN--35()--0E-17** I-35: 1.0 MI N OF CO RD B35 TO 1.0 MI N OF IA 9 Pavement Rehab	0 MI -- --	Project Total Federal Aid Regional Swap	0 0 0 0	0 0 0 0	958 0 0 0	0 0 0 0	958 0 0 0	TA --
39198 DOT-D02-RPA02 FHWA Approved	**IMN--35()--0E-17** I-35: FRANKLIN CO TO 1.0 MI N OF CO RD B35 Pavement Rehab	0 MI -- --	Project Total Federal Aid Regional Swap	0 0 0 0	0 0 0 0	0 0 0 0	1,554 0 0 0	1,554 0 0 0	TA --
39199 DOT-D02-RPA02 FHWA Approved	**BRFN--65()--39-17** US 65: CALAMUS CREEK 1.8 MI N OF IA 122 IN MASON CITY Bridge Deck Overlay	0 MI -- --	Project Total Federal Aid Regional Swap	0 0 0 0	0 0 0 0	0 0 0 0	300 0 0 0	300 0 0 0	TA --
39194 DOT-D02-RPA02 FHWA Approved	**BRFN--18()--39-17** US 18: UP RR 1.5 MI W OF US 65 (WB) Bridge Deck Overlay	0 MI -- --	Project Total Federal Aid Regional Swap	0 0 0 0	0 0 0 0	0 0 0 0	540 0 0 0	540 0 0 0	TA --
39195 DOT-D02-RPA02 FHWA Approved	**BRFN--18()--39-17** US 18: TRAIL 5.2 MI E OF E JCT I-35 (EB) Bridge Deck Overlay	0 MI -- --	Project Total Federal Aid Regional Swap	0 0 0 0	0 0 0 0	0 0 0 0	420 0 0 0	420 0 0 0	TA --
Franklin - 35									
37936 DOT-D02-RPA02 FHWA Approved	**BRFN--65()--39-35** US 65: SQUAW CREEK 0.2 MI N OF IA 3 IN HAMPTON Bridge Replacement	0 MI -- --	Project Total Federal Aid Regional Swap	792 0 0 0	0 0 0 0	0 0 0 0	0 0 0 0	792 0 0 0	TA --
38085 DOT-D02-RPA02 FHWA Approved	**IMN--35()--0E-35** I-35: CO RD C47 TO 1.5 MI N OF CO RD C25 Pavement Rehab	0 MI -- --	Project Total Federal Aid Regional Swap	960 0 0 0	0 0 0 0	0 0 0 0	0 0 0 0	960 0 0 0	TA --
37937 DOT-D02-RPA02 FHWA Approved	**BRFN--65()--39-35** US 65: BAILEY CREEK 0.8 MI S OF S JCT CO RD C13 Bridge Replacement	0 MI -- --	Project Total Federal Aid Regional Swap	0 0 0 0	0 0 0 0	2,100 0 0 0	0 0 0 0	2,100 0 0 0	TA --
39237 DOT-D02-RPA02 FHWA Approved	**BRFN--3()--39-35** IA 3: SQUAW CREEK 0.6 MI E OF US 65 IN HAMPTON Bridge Deck Overlay	0 MI -- --	Project Total Federal Aid Regional Swap	0 0 0 0	0 0 0 0	0 0 0 0	300 0 0 0	300 0 0 0	TA --

TPMS Sponsor Appr. Status	Project # Location Funding Program	Length FHWA# S:T:R		Pgm'd Amounts in 1000's FY20	FY21	FY22	FY23	Total	STIP#
Kossuth - 55									
37965 DOT-D02-RPA02 FHWA Approved	**BRFN--169()--39-55** US 169: BLACK CAT CREEK 4.2 MI N OF US 18 Bridge Replacement	0 MI -- --	Project Total Federal Aid Regional Swap	0 0 0 0	0 0 0 0	1,400 0 0 0	0 0 0 0	1,400 0 0 0	TA --
39278 DOT-D02-RPA02 FHWA Approved	**BRFN--15()--39-55** IA 15: LOTTS CREEK 6.3 MI S OF CO RD A42 Bridge Replacement	0 MI -- --	Project Total Federal Aid Regional Swap	0 0 0 0	0 0 0 0	0 0 0 0	500 0 0 0	500 0 0 0	TA --
Mitchell - 66									
39298 DOT-D02-RPA02 FHWA Approved	**BRFN--9()--39-66** IA 9: LITTLE CEDAR RIVER 4.0 MI E OF E JCT US 218 Bridge Deck Overlay	0 MI -- --	Project Total Federal Aid Regional Swap	0 0 0 0	0 0 0 0	0 0 0 0	374 0 0 0	374 0 0 0	TA --
39299 DOT-D02-RPA02 FHWA Approved	**BRFN--9()--39-66** IA 9: SOAP CREEK 6.1 MI E OF E JCT US 218 Bridge Deck Overlay	0 MI -- --	Project Total Federal Aid Regional Swap	0 0 0 0	0 0 0 0	0 0 0 0	238 0 0 0	238 0 0 0	TA --
39300 DOT-D02-RPA02 FHWA Approved	**BRFN--9()--39-66** IA 9: ROCK CREEK 5.8 MI W OF W JCT US 218 Bridge Deck Overlay	0 MI -- --	Project Total Federal Aid Regional Swap	0 0 0 0	0 0 0 0	0 0 0 0	225 0 0 0	225 0 0 0	TA --
39301 DOT-D02-RPA02 FHWA Approved	**BRFN--9()--39-66** IA 9: CEDAR RIVER 2.0 MI W OF W JCT US 218 Bridge Deck Overlay	0 MI -- --	Project Total Federal Aid Regional Swap	0 0 0 0	0 0 0 0	0 0 0 0	410 0 0 0	410 0 0 0	TA --
39302 DOT-D02-RPA02 FHWA Approved	**BRFN--9()--39-66** IA 9: WAPSIPINICON RIVER 1.5 MI E OF E JCT CO RD T62 Bridge Deck Overlay	0 MI -- --	Project Total Federal Aid Regional Swap	0 0 0 0	0 0 0 0	0 0 0 0	264 0 0 0	264 0 0 0	TA --
Winnebago - 95									
39376 DOT-D02-RPA02 FHWA Approved	**STPN--9()--2J-95** IA 9: N US 69 INTERSECTION NEAR LELAND Traffic Signs	0 MI -- --	Project Total Federal Aid Regional Swap	0 0 0 0	0 0 0 0	0 0 0 0	40 0 0 0	40 0 0 0	TA --

TPMS Sponsor Appr. Status	Project # Location Funding Program	Length FHWA# S:T:R		Pgm'd Amounts in 1000's FY20	FY21	FY22	FY23	Total	STIP#
Worth - 98									
38051 DOT-D02-RPA02 FHWA Approved	**BRFN--9()--39-98** IA 9: SHELL ROCK RIVER 0.1 MI E OF W JCT CO RD S56 Bridge Deck Overlay	0 MI -- --	Project Total Federal Aid Regional Swap	333 0 0 0	0 0 0 0	0 0 0 0	0 0 0 0	333 0 0 0	TA --
38298 DOT-D02-RPA02 FHWA Approved	**STPN--9()--2J-98** IA 9: STREAM 0.23 MI W OF CO RD S18 Culvert Replacement	0 MI -- --	Project Total Federal Aid Regional Swap	401 0 0 0	0 0 0 0	0 0 0 0	0 0 0 0	401 0 0 0	TA --
39388 DOT-D02-RPA02 FHWA Approved	**IMN--35()--0E-98** I-35: 1.0 MI N OF IA 9 TO MINNESOTA Pavement Rehab	0 MI -- --	Project Total Federal Aid Regional Swap	0 0 0 0	1,197 0 0 0	0 0 0 0	0 0 0 0	1,197 0 0 0	TA --
38052 DOT-D02-RPA02 FHWA Approved	**BRFN--9()--39-98** IA 9: I-35 INTERCHANGE Bridge Deck Overlay	0 MI -- --	Project Total Federal Aid Regional Swap	0 0 0 0	0 0 0 0	780 0 0 0	0 0 0 0	780 0 0 0	TA --
38053 DOT-D02-RPA02 FHWA Approved	**BRFN--9()--39-98** IA 9: STREAM 1.3 MI E OF US 65 Bridge Deck Overlay	0 MI -- --	Project Total Federal Aid Regional Swap	0 0 0 0	0 0 0 0	220 0 0 0	0 0 0 0	220 0 0 0	TA --
39387 DOT-D02-RPA02 FHWA Approved	**BRFN--9()--39-98** IA 9: BEAVER CREEK 0.5 MI W OF CO RD S18 Bridge Replacement,Right of Way	0 MI -- --	Project Total Federal Aid Regional Swap	0 0 0 0	0 0 0 0	10 0 0 0	902 0 0 0	912 0 0 0	TA --
39386 DOT-D02-RPA02 FHWA Approved	**BRFN--9()--39-98** IA 9: WILLOW CREEK 0.4 MI W OF I-35 Bridge Deck Overlay	0 MI -- --	Project Total Federal Aid Regional Swap	0 0 0 0	0 0 0 0	0 0 0 0	200 0 0 0	200 0 0 0	TA --
National Highway Freight Program									
Cerro Gordo - 17									
38440 Cerro Gordo CRD FHWA Approved	**NHFP-C017(083)--2F-17 Local Letting: 06/18/2020** Install tank, piping, pivot and certified flow meter at transload side on the IATR Miscellaneous	0 -- --	Project Total Federal Aid Regional Swap	230 184 0 0	0 0 0 0	0 0 0 0	0 0 0 0	230 184 0 0	TA 20182

RPA 3 - Northwest Iowa Planning and Development Commission

217 W Fifth Street, P.O. Box 1493, Spencer, IA 51301
Phone: 712-262-7225, Fax: 712-262-7665, www.nwipdc.org
Executive Director: Ted Kourousis, ted.kourousis@nwipdc.org
Regional Planner: Cara Elbert, cara.elbert@nwipdc.org

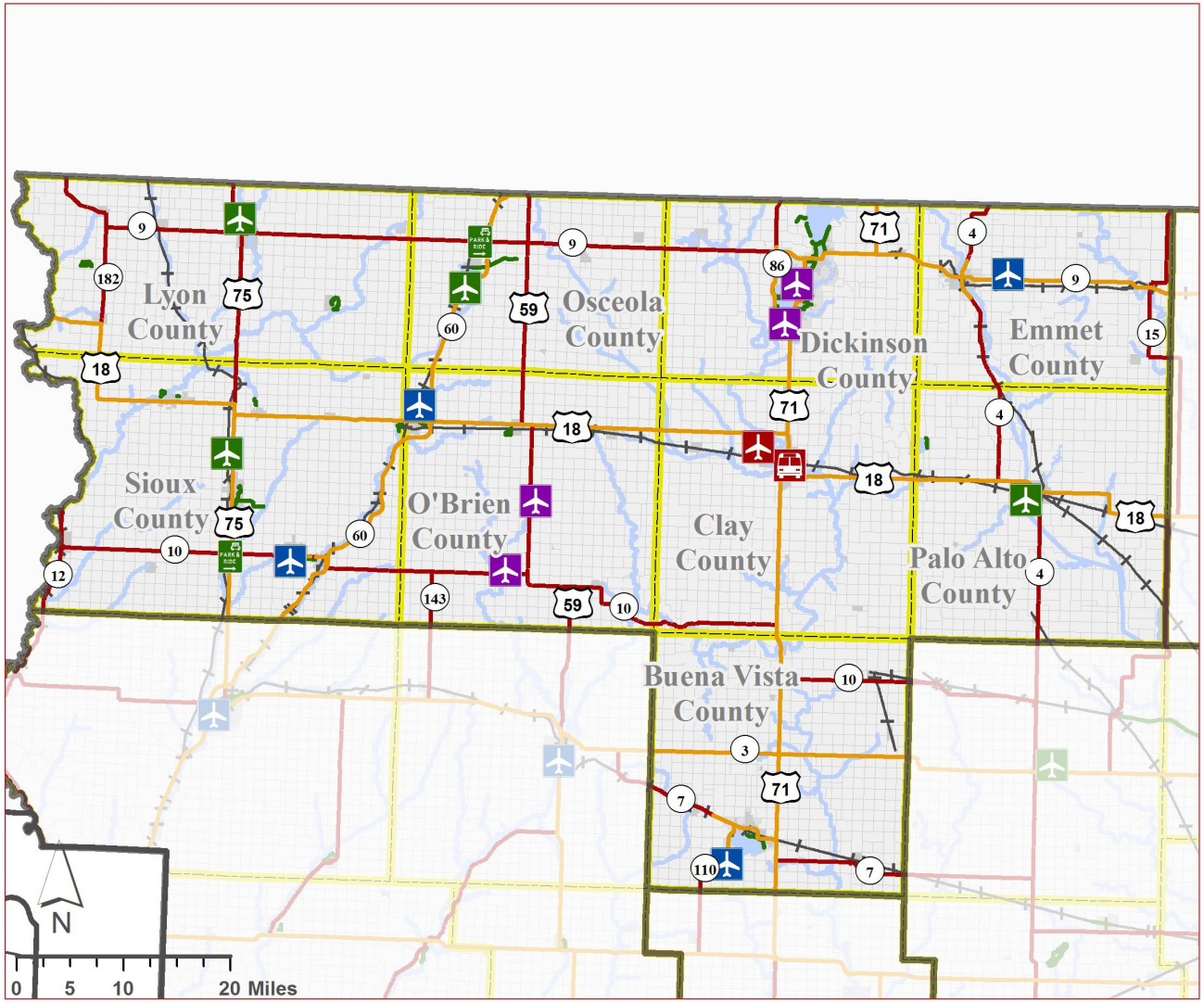

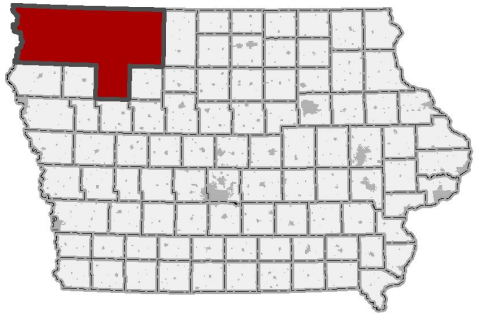

Airports
- Commercial
- Enhanced
- General Service
- Basic Service
- Local Service

Transit
- Regional
- Large Urban
- Small Urban
- Intercity Bus
- Amtrak
- Park & Ride

- Interstate
- National Highway System
- Primary Roads
- Local Roads
- Ramps
- Trails
- Railroad
- Rivers
- Major Lakes
- RPA Planning Area
- Counties
- City Limits
- Urban Area

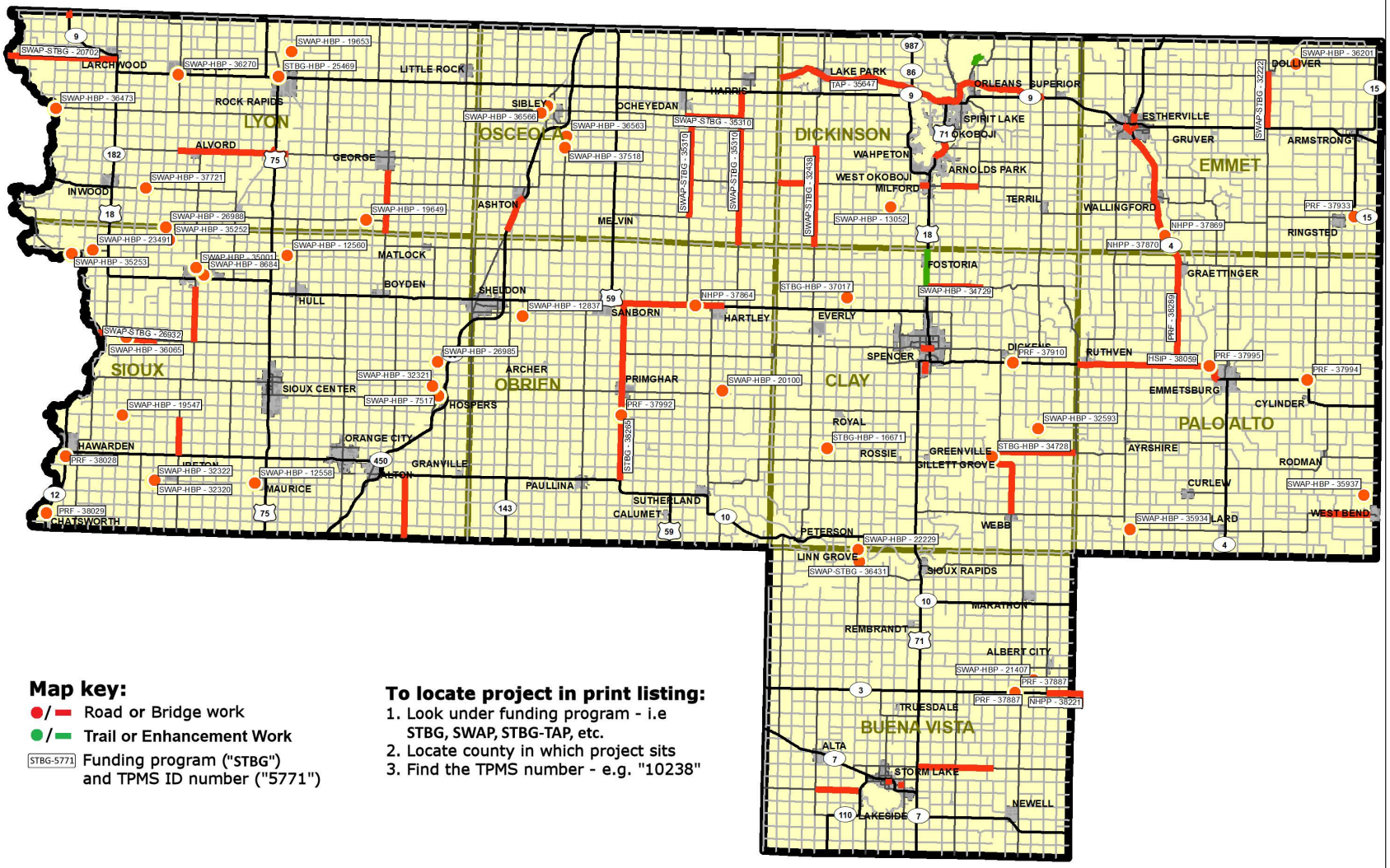
LYON
OSCEOLA
DICKINSON
EMMET
SIOUX
O'BRIEN
CLAY
PALO ALTO
BUENA VISTA
LARCHWOOD
ROCK RAPIDS
ALVORD
GEORGE
INWOOD
LITTLE ROCK
SIBLEY
HARRIS
OCHEYEDAN
ASHTON
MELVIN
MATLOCK
BOYDEN
HULL
SHELDON
SANBORN
HARTLEY
EVERLY
LAKE PARK
ORLEANS
SUPERIOR
SPIRIT LAKE
OKOBOJI
WAHPETON
WEST OKOBOJI
MILFORD
ARNOLDS PARK
TERRIL
FOSTORIA
SPENCER
RUTHVEN
ESTHERVILLE
GRUVER
WALLINGFORD
DOLLIVER
ARMSTRONG
RINGSTED
GRAETTINGER
EMMETSBURG
CYLINDER
AYRSHIRE
RODMAN
CURLEW
LARD
WEST BEND
SIOUX CENTER
HOSPERS
ARCHER
ORANGE CITY
GRANVILLE
ALTON
MAURICE
PAULLINA
PRIMGHAR
SUTHERLAND
CALUMET
HAWARDEN
CHATSWORTH
ROYAL
ROSSIE
GREENVILLE
GILLETT GROVE
WEBB
PETERSON
LINN GROVE
SIOUX RAPIDS
MARATHON
REMBRANDT
ALBERT CITY
TRUESDALE
ALTA
STORM LAKE
NEWELL
LAKESIDE
Map key:
Road or Bridge work
Trail or Enhancement Work
STBG-5771 Funding program ("STBG") and TPMS ID number ("5771")
To locate project in print listing:
1. Look under funding program - i.e STBG, SWAP, STBG-TAP, etc.
2. Locate county in which project sits
3. Find the TPMS number - e.g. "10238"

RPA-03
2020 - 2023 Transportation Improvement Program

TPMS Sponsor Appr. Status	Project # Location Funding Program	Length FHWA# S:T:R		Pgm'd Amounts in 1000's FY20	FY21	FY22	FY23	Total	STIP#
Surface Transportation Block Grant Program - Bridge Program									
Clay - 21									
34728 [NBIS: 116240] Clay CRD FHWA Approved	**BRS-C021(135)--60-21 DOT Letting: 01/20/2021** On B53, Over LITTLE SIOUX RIVER, at Ctr S25 T95 R36 Bridge Replacement	0 116240 25:95:36	Project Total Federal Aid Regional Swap	0 0 0 0	2,500 700 0 0	0 0 0 0	0 0 0 0	2,500 700 0 0	TA --
Lyon - 60									
37373 [NBIS: 228090] Lyon CRD FHWA Approved	**BROS-C060(119)--8J-60 DOT Letting: 01/22/2020** On 240TH ST, Over RAT CREEK Bridge Replacement	0 228090 --	Project Total Federal Aid Regional Swap	300 240 0 0	0 0 0 0	0 0 0 0	0 0 0 0	300 240 0 0	 --
37374 [NBIS: 228030] Lyon CRD FHWA Approved	**BROS-C060(120)--8J-60 DOT Letting: 01/22/2020** On LOG AVE, Over WEST RAT CREEK Bridge Replacement	0 228030 --	Project Total Federal Aid Regional Swap	300 240 0 0	0 0 0 0	0 0 0 0	0 0 0 0	300 240 0 0	 --
Swap Bridge									
Buena Vista - 11									
22229 [NBIS: 016380] Buena Vista CRD DOT Approved	**BRS-SWAP-C011(100)--FF-11 DOT Letting: 03/17/2020** M36: Over Bluebird Creek Culvert Replacement	0 MI 016380 5:93:37	Project Total Federal Aid Regional Swap	600 0 0 600	0 0 0 0	0 0 0 0	0 0 0 0	600 0 0 600	 --
21407 [NBIS: 85500] Buena Vista CRD DOT Approved	**BROS-SWAP-C011(BV95)--SE-11** 220TH AVE: Over BR RACCOON RIVER Bridge Replacement	0 MI 85500 27:92:35	Project Total Federal Aid Regional Swap	0 0 0 0	0 0 0 0	0 0 0 0	300 0 0 300	300 0 0 300	 --
Clay - 21									
16671 [NBIS: 116460] Clay CRD DOT Approved	**BROS-SWAP-C021(138)--SE-21 DOT Letting: 09/17/2019** 430th Street: Near the N1/4 Corner Section 26-95-38 Bridge Replacement	0 MI 116460 --	Project Total Federal Aid Regional Swap	400 0 0 400	0 0 0 0	0 0 0 0	0 0 0 0	400 0 0 400	 --
37017 [NBIS: 117781] Clay CRD DOT Approved	**BROS-SWAP-C021(137)--SE-21 DOT Letting: 09/17/2019** On 310TH ST, Over STONY CREEK, from NW Corner 25-97-38 East 3750 Feet, S25 T97 R38 Bridge Replacement	0 117781 25:97:38	Project Total Federal Aid Regional Swap	500 0 0 500	0 0 0 0	0 0 0 0	0 0 0 0	500 0 0 500	 --

TPMS Sponsor Appr. Status	Project # Location Funding Program	Length FHWA# S:T:R		Pgm'd Amounts in 1000's FY20	FY21	FY22	FY23	Total	STIP#
Clay - 21 (continued)									
38450 [NBIS: 501150]	**BROS-SWAP-1987(601)--FE-21 DOT Letting: 09/15/2020**	0	Project Total	600	0	0	0	600	
Dickens	In the city of Dickens, On 1st St. S, Over PICKERAL RUN,	501150	Federal Aid	0	0	0	0	0	
DOT Approved	Bridge Widening	19:T96N:R35W	Regional	0	0	0	0	0	--
			Swap	600	0	0	0	600	
32593 [NBIS: 116080]	**BROS-SWAP-C021()--FE-21**	0	Project Total	0	500	0	0	500	
Clay CRD	On N14, Over ELK CREEK, in NW S15 T95 R35	116080	Federal Aid	0	0	0	0	0	
DOT Approved	Bridge Replacement	15:95:35	Regional	0	0	0	0	0	--
			Swap	0	500	0	0	500	
Emmet - 32									
36201	**BHS-SWAP-C032()--FC-32**	0	Project Total	0	0	675	0	675	
Emmet CRD	On A17, Approximately 2.75 Miles East of Dolliver	--	Federal Aid	0	0	0	0	0	
DOT Approved	Bridge Replacement	--	Regional	0	0	0	0	0	--
			Swap	0	0	540	0	540	
Lyon - 60									
19653 [NBIS: 231110]	**BHOS-SWAP-C060(11W)--FB-60**	0 MI	Project Total	1,296	0	0	0	1,296	TA
Lyon CRD	K-52: Over Kanaranzi Creek	231110	Federal Aid	0	0	0	0	0	
DOT Approved	Bridge Replacement	22:100:45	Regional	0	0	0	0	0	--
			Swap	1,296	0	0	0	1,296	
36473 [NBIS: 230665]	**BRS-SWAP-C060(25R)--FF-60**	0	Project Total	300	0	0	0	300	
Lyon CRD	On A26, Over BIG SIOUX RIVER	230665	Federal Aid	0	0	0	0	0	
DOT Approved	Bridge Deck Overlay	--	Regional	0	0	0	0	0	--
			Swap	300	0	0	0	300	
36271 [NBIS: 231110]	**BROS-SWAP-C060(8Y)--FE-60**	0	Project Total	0	668	0	0	668	
Lyon CRD	On K52, Over KANARANZI CREEK	231110	Federal Aid	0	0	0	0	0	
DOT Approved	Bridge Replacement	--	Regional	0	0	0	0	0	--
			Swap	0	668	0	0	668	
Obrien - 71									
12837 [NBIS: 261260]	**BROS-SWAP-C071(E-6)--SE-71**	0.1 MI	Project Total	0	550	0	0	550	
OBrien CRD	gravel: NW Cor Sec 2 S 0.2 MI	261260	Federal Aid	0	0	0	0	0	
DOT Approved	Bridge Replacement	2:96:42	Regional	0	0	0	0	0	--
			Swap	0	550	0	0	550	
39091 [NBIS: 262240]	**BROS-SWAP-C071(D-18)--SE-71**	0	Project Total	0	150	0	0	150	
OBrien CRD	On Monroe Ave. (Washington Street), Over FLOYD RIVER OVERFLOW, NW S29 TT97N RR42W	262240	Federal Aid	0	0	0	0	0	
DOT Approved	Bridge Replacement	29:T97N:R42W	Regional	0	0	0	0	0	--
			Swap	0	150	0	0	150	

TPMS Sponsor Appr. Status	Project # Location Funding Program	Length FHWA# S:T:R		Pgm'd Amounts in 1000's FY20	FY21	FY22	FY23	Total	STIP#
Obrien - 71 (continued)									
39092 [NBIS: 260300] OBrien CRD DOT Approved	**BROS-SWAP-C071(K-26)--SE-71** On L 40, Over MUD CREEK, SW S31 TT95N RR41W Bridge Replacement	0 260300 31:T95N:R41W	Project Total Federal Aid Regional Swap	0 0 0 0	150 0 0 150	0 0 0 0	0 0 0 0	150 0 0 150	--
34547 [NBIS: 260240] OBrien CRD DOT Approved	**BROS-SWAP-C071(K-20)--SE-71** On Roosevelt Avenue 0.2 Miles South of 420th Street. Bridge Replacement	0 260240 --	Project Total Federal Aid Regional Swap	0 0 0 0	0 0 0 0	0 0 0 0	400 0 0 400	400 0 0 400	--
Osceola - 72									
37518 [NBIS: 263300] Osceola CRD DOT Approved	**BRS-SWAP-C072(75)--FF-72 DOT Letting: 01/20/2021** On L40, Over CLOVERDALE CREEK, S29 T99 R41 Bridge Replacement	0 263300 29:99:41	Project Total Federal Aid Regional Swap	0 0 0 0	700 0 0 700	0 0 0 0	0 0 0 0	700 0 0 700	--
20201 [NBIS: 38570] Osceola CRD DOT Approved	**BRS-SWAP-C072(61)--FF-72 DOT Letting: 01/19/2022** NORTHWEST BLVD: Over Polly Creek Bridge Replacement	0 MI 38570 12:99:42	Project Total Federal Aid Regional Swap	0 0 0 0	0 0 0 0	500 0 0 500	0 0 0 0	500 0 0 500	--
Palo Alto - 74									
35937 Palo Alto CRD DOT Approved	**BROS-SWAP-C074()--FE-74** On 460th St, from Hwy 15 West Approximately 1 Miles Bridge Replacement	0 -- --	Project Total Federal Aid Regional Swap	0 0 0 0	0 0 0 0	95 0 0 0	340 0 0 340	435 0 0 340	--
Sioux - 84									
7517 [NBIS: 309710] Sioux CRD DOT Approved	**BROS-SWAP-C084()--SE-84** On 395th Street, West of Hospers, IA, in S3 T95 R43 Bridge Replacement	0 MI 309710 3:95:43	Project Total Federal Aid Regional Swap	867 0 0 860	0 0 0 0	0 0 0 0	0 0 0 0	867 0 0 860	--
19547 [NBIS: 310850] Sioux CRD DOT Approved	**BROS-SWAP-C084(161)--FE-84 DOT Letting: 01/22/2020** On 420th Street (B46): NE of Hawarden, S21 T95 R47 Bridge Replacement	0 MI 310850 21:95:47	Project Total Federal Aid Regional Swap	400 0 0 398	0 0 0 0	0 0 0 0	0 0 0 0	400 0 0 398	--
23491 [NBIS: 313380] Sioux CRD DOT Approved	**BRS-SWAP-C084(160)--FF-84 DOT Letting: 02/18/2020** On A54B Blvd., NE of Fairview, SD, S13 T97 R48 Bridge Replacement	0 MI 313380 13:97:48	Project Total Federal Aid Regional Swap	356 0 0 354	0 0 0 0	0 0 0 0	0 0 0 0	356 0 0 354	--

TPMS Sponsor Appr. Status	Project # Location Funding Program	Length FHWA# S:T:R		Pgm'd Amounts in 1000's FY20	FY21	FY22	FY23	Total	STIP#
Sioux - 84 (continued)									
8684 [NBIS: 10020] Sioux CRD DOT Approved	**BROS-SWAP-C084()--SE-84** 14th Street: East Edge of Rock Valley In S21-T97-R46 Bridge Replacement	0 MI 10020 0:0:00	Project Total Federal Aid Regional Swap	0 0 0 0	450 0 0 447	0 0 0 0	0 0 0 0	450 0 0 447	--
32320 [NBIS: 309270] Sioux CRD DOT Approved	**BROS-SWAP-C084()--FE-84** On 470th St.(B58) W. of Ireton, IA, S13 T94 R47 Bridge Replacement	0 309270 13:94:47	Project Total Federal Aid Regional Swap	0 0 0 0	362 0 0 360	0 0 0 0	0 0 0 0	362 0 0 360	--
32321 [NBIS: 311270] Sioux CRD DOT Approved	**BROS-SWAP-C084()--FE-84** On Lily Ave.(L22) NW of Hospers, IA, S34 T96 R43 Bridge Replacement	0 311270 34:96:43	Project Total Federal Aid Regional Swap	0 0 0 0	375 0 0 373	0 0 0 0	0 0 0 0	375 0 0 373	--
32322 [NBIS: 309281] Sioux CRD DOT Approved	**BROS-SWAP-C084()--SE-84** On On Dogwood Avenue SW of Ireton, IA, S13 T94 R47 Bridge Replacement	0 309281 13:94:47	Project Total Federal Aid Regional Swap	0 0 0 0	140 0 0 138	0 0 0 0	0 0 0 0	140 0 0 138	--
26985 [NBIS: 311130] Sioux CRD DOT Approved	**BROS-SWAP-C084()--SE-84** On 370th Street, from North of Hospers, IA, Structural Plate Pipe Arch, S27 T96 R43 Bridge Replacement	0 311130 27:96:43	Project Total Federal Aid Regional Swap	0 0 0 0	150 0 0 147	0 0 0 0	0 0 0 0	150 0 0 147	--
26988 [NBIS: 313080] Sioux CRD DOT Approved	**BROS-SWAP-C084()--SE-84** On 270th Street, NW of Rock Valley, IA, Structural Plate Pipe Arch, S1 T97 R47 Bridge Replacement	0 313080 1:97:47	Project Total Federal Aid Regional Swap	0 0 0 0	402 0 0 400	0 0 0 0	0 0 0 0	402 0 0 400	--
35001 [NBIS: 312970] Sioux CRD DOT Approved	**BRS-SWAP-C084()--FF-84** On Elmwood Ave.: Near Rock Valley, IA, S21 T97 R46 Bridge Deck Overlay	0 312970 21:97:46	Project Total Federal Aid Regional Swap	0 0 0 0	150 0 0 147	0 0 0 0	0 0 0 0	150 0 0 147	--
35252 [NBIS: 313170] Sioux CRD DOT Approved	**BROS-SWAP-C084()--FE-84** On 280th Street, NW of Rock Valley, S12 T97 R47 Bridge Replacement	0 313170 12:97:47	Project Total Federal Aid Regional Swap	0 0 0 0	450 0 0 447	0 0 0 0	0 0 0 0	450 0 0 447	--

TPMS Sponsor Appr. Status	Project # Location Funding Program	Length FHWA# S:T:R		Pgm'd Amounts in 1000's FY20	FY21	FY22	FY23	Total	STIP#
Sioux - 84 (continued)									
35253 [NBIS: 313390] Sioux CRD DOT Approved	**BRS-SWAP-C084()--FF-84** On Birch Ave., Near Fairview, SD, S14 T97 R48 Bridge Deck Overlay	0 313390 14:97:48	Project Total Federal Aid Regional Swap	0 0 0 0	200 0 0 197	0 0 0 0	0 0 0 0	200 0 0 197	--
12558 [NBIS: 308730] Sioux CRD DOT Approved	**BROS-SWAP-C084()--FE-84** 470th Street (B58): Near Maurice, IA Bridge Replacement	0 MI 308730 17:94:45	Project Total Federal Aid Regional Swap	0 0 0 0	0 0 0 0	450 0 0 448	0 0 0 0	450 0 0 448	--
36065 [NBIS: 312160] Sioux CRD DOT Approved	**BRS-SWAP-C084()--FF-84** On 360th Street (B30), NW of Lebanon, IA, S16 T96 R47 Bridge Replacement	0 312160 16:96:47	Project Total Federal Aid Regional Swap	0 0 0 0	0 0 0 0	2,800 0 0 2,795	0 0 0 0	2,800 0 0 2,795	--
12560 [NBIS: 312720] Sioux CRD DOT Approved	**BROS-SWAP-C084()--FE-84** 290th Street: North of Hull, IA Bridge Replacement	0 MI 312720 15:97:45	Project Total Federal Aid Regional Swap	0 0 0 0	0 0 0 0	0 0 0 0	422 0 0 419	422 0 0 419	--
17855 [NBIS: 311320] Sioux CRD DOT Approved	**BROS-SWAP-C084()--FE-84** On 340th Street (B20): SE of Hull, IA, S7 T96 R44 Bridge Replacement	0 MI 311320 7:96:44	Project Total Federal Aid Regional Swap	0 0 0 0	0 0 0 0	0 0 0 0	450 0 0 448	450 0 0 448	--
Swap STBG									
Buena Vista - 11									
19195 Buena Vista CRD DOT Approved	**STBG-SWAP-C011(BV94)--FG-11** On C63, from 50th Ave to IA 110 Pavement Rehab	3.51 MI -- --	Project Total Federal Aid Regional Swap	2,070 0 1,035 1,035	0 0 0 0	0 0 0 0	0 0 0 0	2,070 0 1,035 1,035	--
35659 Storm Lake DOT Approved	**STBG-SWAP-7422(618)--SG-11 DOT Letting: 02/18/2020** In the city of Storm Lake, On Oneida St., from Milwaukee Avenue south .42 Miles to East Railroad St. Pavement Rehab	0.42 MI -- --	Project Total Federal Aid Regional Swap	1,788 0 594 594	0 0 0 0	0 0 0 0	0 0 0 0	1,788 0 594 594	--
26809 Buena Vista CRD DOT Approved	**STBG-SWAP-C011(BV61)--FG-11** On C49, from US 71 East 6 Miles to 190th Ave, along NLINE S31,32,33,34,35,36 T91N R36W Pavement Rehab	6 MI -- 31,32,33,34,35,36:91N:36W	Project Total Federal Aid Regional Swap	0 0 0 0	1,800 0 570 570	0 0 0 0	0 0 0 0	1,800 0 570 570	--

TPMS Sponsor Appr. Status	Project # Location Funding Program	Length FHWA# S:T:R		Pgm'd Amounts in 1000's FY20	FY21	FY22	FY23	Total	STIP#
Buena Vista - 11 (continued)									
36952	**STBG-SWAP-7422()--SG-11**	0.11 MI	Project Total	0	295	0	0	295	
Storm Lake	In the city of Storm Lake, On Richland St., from Intersection of Industry St. E 600 Feet	--	Federal Aid	0	0	0	0	0	
DOT Approved	Pavement Rehab	--	Regional	0	155	0	0	155	--
			Swap	0	155	0	0	155	
36431 [NBIS: 16370]	**STBG-SWAP-C011(BV104)--FG-11**	0	Project Total	0	0	3,014	0	3,014	
Buena Vista CRD	On M36, Over LITTLE SIOUX RIVER, S5 T93 R37	16370	Federal Aid	0	0	0	0	0	
DOT Approved	Bridge Replacement	5:93:37	Regional	0	0	514	0	514	--
			Swap	0	0	514	0	514	
38378	**STBG-SWAP-7422()--SG-11**	0.11 MI	Project Total	0	0	252	0	252	
Storm Lake	In the city of Storm Lake, On E Richland St., from Industry St east 600 Feet to Radio Road	--	Federal Aid	0	0	0	0	0	
DOT Approved	Pavement Rehab	--	Regional	0	0	164	0	164	--
			Swap	0	0	164	0	164	
Clay - 21									
34182	**STBG-SWAP-C021(144)--FG-21 DOT Letting: 02/18/2020**	6 MI	Project Total	1,697	0	0	0	1,697	
Clay CRD	On M54, from W 1/4 Corner Section 25-95-35 South 5.5 Miles to SE Corner Section 18-94-35	--	Federal Aid	0	0	0	0	0	
DOT Approved	Pave	--	Regional	797	0	0	0	797	--
			Swap	797	0	0	0	797	
36950	**STBG-SWAP-7170()--SG-21**	1.1 MI	Project Total	0	800	0	0	800	
Spencer	In the city of Spencer, On 4th Street, from from intersection of 5th Ave E W 5680 Feet	--	Federal Aid	0	0	0	0	0	
DOT Approved	Grade and Pave	--	Regional	0	400	0	0	400	--
			Swap	0	400	0	0	400	
38904	**STBG-SWAP-C021()--FG-21**	6.016	Project Total	0	0	0	1,800	1,800	
Clay CRD	On M27, from B40 North 6.0 Miles to City of Everly	--	Federal Aid	0	0	0	0	0	
DOT Approved	Pave	--	Regional	0	0	0	900	900	--
			Swap	0	0	0	900	900	
39445	**STBG-SWAP-7170()--SG-21**	0.25 MI	Project Total	0	0	0	1,821	1,821	
Spencer	In the city of Spencer, On E 4th St from 5th Ave E to 10th Ave E	--	Federal Aid	0	0	0	0	0	
DOT Approved	Grade and Pave	--	Regional	0	0	0	453	453	--
			Swap	0	0	0	453	453	

TPMS Sponsor Appr. Status	Project # Location Funding Program	Length FHWA# S:T:R		Pgm'd Amounts in 1000's FY20	FY21	FY22	FY23	Total	STIP#
Dickinson - 30									
38377	**STBG-SWAP-5057()--SG-30**	0.75 MI	Project Total	0	0	4,737	0	4,737	
Milford	In the city of Milford, On 13th St., from US Highway 71 west .75 Miles to 213th Ave.	--	Federal Aid	0	0	0	0	0	
DOT Approved	Pavement Rehab/Widen	--	Regional	0	0	1,658	0	1,658	--
			Swap	0	0	1,658	0	1,658	
Emmet - 32									
32222	**STBG-SWAP-C032()--FG-32**	4 MI	Project Total	0	1,040	0	0	1,040	
Emmet CRD	On N52, from Highway 4 North Approximately 4.4 Miles to City of Dolliver	--	Federal Aid	0	0	0	0	0	
DOT Approved	Pavement Rehab	--	Regional	0	600	0	0	600	--
			Swap	0	600	0	0	600	
38376	**STBG-SWAP-2417()--SG-32**	0.74 MI	Project Total	0	0	300	0	300	
Estherville	In the city of Estherville, On S. 1st St., from IA 9 SE .74 Miles to IA 4	--	Federal Aid	0	0	0	0	0	
DOT Approved	Pavement Rehab	--	Regional	0	0	208	0	208	--
			Swap	0	0	208	0	208	
38864	**STBG-SWAP-C032()--FG-32**	3.4 MI	Project Total	0	0	0	800	800	
Emmet CRD	On A20, from Dickinson County Line East 3.4 Miles to County Road N26	--	Federal Aid	0	0	0	0	0	
DOT Approved	Pave	--	Regional	0	0	0	472	472	--
			Swap	0	0	0	472	472	
Lyon - 60									
35292	**STBG-SWAP-C060(A-34)--FG-60**	8.839	Project Total	2,400	0	0	0	2,400	
Lyon CRD	On A34, from the W Int. of K30 East 8 Miles to US 75	--	Federal Aid	0	0	0	0	0	
DOT Approved	Pavement Rehab	--	Regional	960	0	0	0	960	--
			Swap	960	0	0	0	960	
20702	**STBG-SWAP-C060(A18)--FG-60**	8.639 MI	Project Total	0	2,640	0	0	2,640	
Lyon CRD	On A18, from Big Sioux River East to Int of IA 9	--	Federal Aid	0	0	0	0	0	
DOT Approved	Pavement Rehab	--	Regional	0	445	0	0	445	--
			Swap	0	445	0	0	445	
37714	**STBG-SWAP-C060(L14)--FG-60**	5.01	Project Total	0	0	1,650	0	1,650	
Lyon CRD	On L14, from the South George City Limits south 5 Miles to the Sioux County Line	--	Federal Aid	0	0	0	0	0	
DOT Approved	Pavement Rehab	--	Regional	0	0	825	0	825	--
			Swap	0	0	825	0	825	

TPMS Sponsor Appr. Status	Project # Location Funding Program	Length FHWA# S:T:R		Pgm'd Amounts in 1000's FY20	FY21	FY22	FY23	Total	STIP#
Palo Alto - 74									
35938 Palo Alto CRD DOT Approved	**STBG-SWAP-C074()--FG-74** On B63, from 535th Ave East Approximately 4 Miles to City Limits of West Bend Pavement Rehab/Widen	0 -- --	Project Total Federal Aid Regional Swap	0 0 0 0	1,295 0 768 768	0 0 0 0	0 0 0 0	1,295 0 768 768	--
38631 Palo Alto CRD DOT Approved	**STBG-SWAP-C074()--FG-74** On N28, from Highway 18 South 6 Miles to City of Ayshire Pavement Rehab	6 MI -- --	Project Total Federal Aid Regional Swap	0 0 0 0	0 0 0 0	0 0 0 0	1,800 0 900 900	1,800 0 900 900	--
Sioux - 84									
32276 Sioux CRD DOT Approved	**STBG-SWAP-C084()--FG-84** On Elmwood Ave. (K30), from IA Hwy. #18 at Rock Valley, IA South 5.0 Miles to 360th Street (B30), S28 T97 R46 Pavement Rehab	4.407 -- 28:97:46	Project Total Federal Aid Regional Swap	1,498 0 895 895	0 0 0 0	0 0 0 0	0 0 0 0	1,498 0 895 895	--
34999 Sioux CRD DOT Approved	**STBG-SWAP-C084()--FG-84** On Eagle Ave (K30) N of Ireton, from 420th St (B46) South 3.0 Miles to to IA Hwy #10 (450th St), S29 T95 R46 Pavement Rehab	3.022 -- 29:95:46	Project Total Federal Aid Regional Swap	0 0 0 0	878 0 527 527	0 0 0 0	0 0 0 0	878 0 527 527	--
36066 Sioux CRD DOT Approved	**STBG-SWAP-C084()--FG-84** On L14, from IA Hwy #10 W. of Alton, IA South 5.0 Miles to Sioux/Plymouth Co. Line, S32 T94 R43 Pavement Rehab/Widen	4.93 -- 8:94:43	Project Total Federal Aid Regional Swap	0 0 0 0	0 0 0 0	1,607 0 800 800	0 0 0 0	1,607 0 800 800	--
37582 Sioux CRD DOT Approved	**STBG-SWAP-C084()--FG-84** On 400th St (B40) Near 7th Ave. SE at Sioux Center, IA East Approx. 5.5 Miles to Jefferson Ave. (K64), S9 T95 R45 Pavement Rehab/Widen	5.656 -- 9:95:45	Project Total Federal Aid Regional Swap	0 0 0 0	0 0 0 0	0 0 0 0	1,868 0 1,080 1,080	1,868 0 1,080 1,080	--

TPMS Sponsor Appr. Status	Project # Location Funding Program	Length FHWA# S:T:R		Pgm'd Amounts in 1000's FY20	FY21	FY22	FY23	Total	STIP#
Sioux - 84 (continued)									
39102	**STBG-SWAP-C084()--FG-84**	2.948	Project Total	0	0	0	927	927	
Sioux CRD	On Jackson Avenue (K64), from 400th Street (B40) North 3.0 Miles to 370th Street (B30), S29 T96N R44W	--	Federal Aid	0	0	0	0	0	
DOT Approved	Pavement Rehab	29:T96N:R44W	Regional	0	0	0	533	533	--
			Swap	0	0	0	533	533	
21026	**STBG-SWAP-7055(55)--SG-84 DOT Letting: 12/21/2021**	1.119 MI	Project Total	0	0	0	4,066	4,066	
Sioux Center	MAIN AVE: widening of Highway 75 (Main Ave.) from 3 to 5 lane approx distance 1.4 mi.	--	Federal Aid	0	0	0	0	0	
DOT Approved	Pavement Rehab/Widen	0:0:0	Regional	0	0	0	980	980	--
			Swap	0	0	0	980	980	
LIFETIME FUNDING NOTE: Sum of funding from this program plus any spending prior to 2020 plus any anticipated future amounts after 2023: $4,066,000									
National Highway Performance Program									
Obrien - 71									
37864	**BRF--18()--38-71**	0 MI	Project Total	1,885	0	0	0	1,885	TA
DOT-D03-RPA03	US 18: WATERMAN CREEK 1.3 MI W OF CO RD M12	--	Federal Aid	1,508	0	0	0	1,508	
FHWA Approved	Bridge Replacement	--	Regional	0	0	0	0	0	20131
			Swap	0	0	0	0	0	
Sioux - 84									
39356	**NHSX--75()--3H-84**	0 MI	Project Total	0	0	250	20,000	20,250	TA
DOT-D03-RPA03	US 75: IN SIOUX CENTER (STATE SHARE)	--	Federal Aid	0	0	0	16,000	16,000	
FHWA Approved	Grade and Pave,Right of Way	--	Regional	0	0	0	0	0	--
			Swap	0	0	0	0	0	
Surface Transportation Block Grant Program									
Region Wide - 00									
141	**RGPL-PA03(RTP)--ST-00**	0 MI	Project Total	48	48	48	48	192	TA
RPA-03	NWIPDC - RPA 3: RPA 3 FHWA PLANNING	--	Federal Aid	38	38	38	38	152	
FHWA Approved	Trans Planning	--	Regional	38	38	38	38	152	20085
			Swap	0	0	0	0	0	
34178	**RGTR-PA03()--ST-00**	0	Project Total	172	0	0	0	172	TA
RPA-03	RTA dba/RIDES	--	Federal Aid	99	0	0	0	99	
FHWA Approved	Transit Investments	--	Regional	99	0	0	0	99	20086
			Swap	0	0	0	0	0	
36951	**RGTR-PA03()--ST-00**	0	Project Total	0	112	0	0	112	TA
RPA-03	RTA dba/RIDES	--	Federal Aid	0	90	0	0	90	
FHWA Approved	Transit Investments	--	Regional	0	90	0	0	90	--
			Swap	0	0	0	0	0	

TPMS Sponsor Appr. Status	Project # Location Funding Program	Length FHWA# S:T:R		Pgm'd Amounts in 1000's FY20	FY21	FY22	FY23	Total	STIP#
Dickinson - 30									
38382 Dickinson CBS FHWA Approved	**TAP-R-C030(058)--8T-30** **Awarded** Extension of Dickinson County Spine trail 5,440 feet through Jone's Pasture to Angler's Bay Wildlife Management Area. Ped/Bike Grade & Pave	1.03 MI -- --	Project Total Federal Aid Regional Swap	566 250 250 0	0 0 0 0	0 0 0 0	0 0 0 0	566 250 250 0	 --
Emmet - 32									
34183 Estherville FHWA Approved	**TAP-U-2417(607)--8I-32** **Awarded** From trail head at 6th Ave S, proceeds N along abandoned RR ROW to 2nd Ave S, then N from 2nd Ave N, N to 14th Ave N. Ped/Bike Grade & Pave	1 MI -- --	Project Total Federal Aid Regional Swap	536 299 299 0	0 0 0 0	0 0 0 0	0 0 0 0	536 299 299 0	TA 20034
DOT NOTE: Project eligible for FHWA TAP funding									
Obrien - 71									
35661 RPA-03 FHWA Approved	**STP-PA03()--2C-71** On US 18, from City of Sanborn east 8.8 Miles to City of Hartley Pavement Rehab	8.8 MI -- --	Project Total Federal Aid Regional Swap	6,160 500 500 0	0 0 0 0	0 0 0 0	0 0 0 0	6,160 500 500 0	 --
DOT NOTE: Work being done in conjunction with DOT project programmed in TPMS 35436									
STBG - Iowa's Transportation Alternatives Program									
Clay - 21									
38383 Clay CCB FHWA Approved	**TAP-R-C021()--8T-21** On US 71 ROW, from Intersection of 300th St. N 1.5 Miles to SCL City of Fostoria Ped/Bike Grade & Pave	1.5 MI -- --	Project Total Federal Aid Regional Swap	729 583 583 0	0 0 0 0	0 0 0 0	0 0 0 0	729 583 583 0	 --
39446 Clay CBS FHWA Approved	**TAP-U-C021()--8I-21** Along US Highway 71 ROW, from 300th St. N 1.5 Miles to SCL of City of Fostoria Ped/Bike Grade & Pave	1.5 MI -- --	Project Total Federal Aid Regional Swap	0 0 0 0	0 0 0 0	729 583 583 0	0 0 0 0	729 583 583 0	TA --

TPMS Sponsor Appr. Status	Project # Location Funding Program	Length FHWA# S:T:R		Pgm'd Amounts in 1000's FY20	FY21	FY22	FY23	Total	STIP#
Dickinson - 30									
35647 Dickinson CBS FHWA Approved	**TAP-R-C030()--8T-30** On Abandoned Northwest Railroad Line, from W line of Dickinson County E 22 Miles to one mile W of Superior Ped/Bike Grade & Pave	0 -- --	Project Total Federal Aid Regional Swap	245 184 184 0	0 0 0 0	0 0 0 0	0 0 0 0	245 184 184 0	 --
39447 Dickinson CBS FHWA Approved	**TAP-U-C030()--8I-30** On Former IA & NW RR ROW, from 219th Ave in Spirit Lake W 1.6 Miles to Jct. IA Highway 86 Ped/Bike Grade & Pave	1.6 MI -- --	Project Total Federal Aid Regional Swap	0 0 0 0	0 0 0 0	0 0 0 0	695 180 180 0	695 180 180 0	TA --
Transportation Alternatives Program									
Clay - 21									
34184 Spencer FHWA Approved	**TAP-U-7170()--8I-21** In the city of Spencer, On 4th Ave SW, from US 71 along 4th Ave SW south 1 Miles to 25th St SW Ped/Bike Grade & Pave	1 MI -- --	Project Total Federal Aid Regional Swap	390 162 162 0	0 0 0 0	0 0 0 0	0 0 0 0	390 162 162 0	TA 20061
DOT NOTE: Project eligible for FHWA TAP funding									
35646 Spencer FHWA Approved	**STP-E-7170()--8V-21** In the city of Spencer, On 4th Ave SW, from US 71 south 1 Miles to 25th St. SW Ped/Bike Grade & Pave	1 MI -- --	Project Total Federal Aid Regional Swap	390 88 88 0	0 0 0 0	0 0 0 0	0 0 0 0	390 88 88 0	TA 20062
DOT NOTE: Project eligible for FHWA TAP funding									
Recreational Trails Program									
Dickinson - 30									
38375 Dickinson CBS FHWA Approved	**NRT-C030(53)--9G-30 Awarded** On former Iowa & Northwestern Railroad ROW, from Peoria Ave. west 1.05 Miles to Hudson Ave. Ped/Bike Grade & Pave	1.05 MI -- --	Project Total Federal Aid Regional Swap	430 344 0 0	0 0 0 0	0 0 0 0	0 0 0 0	430 344 0 0	 --
Primary Road Funds									
Buena Vista - 11									
37887 DOT-D03-RPA03 FHWA Approved	**BRFN--3()--39-11** IA 3: DITCH 0.4 MI W OF CO RD M54 Culvert Replacement,Right of Way	0 MI -- --	Project Total Federal Aid Regional Swap	0 0 0 0	745 0 0 0	0 0 0 0	0 0 0 0	745 0 0 0	TA --

TPMS Sponsor Appr. Status	Project # Location Funding Program	Length FHWA# S:T:R		Pgm'd Amounts in 1000's FY20	FY21	FY22	FY23	Total	STIP#
Clay - 21									
39201 DOT-D03-RPA03 FHWA Approved	**NHSN--18()--2R-21** US 18: 0.3 MI E OF E JCT US 71 IN SPENCER Culvert Replacement,Right of Way	0 MI -- --	Project Total Federal Aid Regional Swap	768 0 0 0	0 0 0 0	0 0 0 0	0 0 0 0	768 0 0 0	TA --
37910 DOT-D03-RPA03 FHWA Approved	**BRFN--18()--39-21** US 18: LOST ISLAND OUTLET 1.0 MI E OF CO RD M54 Bridge Deck Overlay	0 MI -- --	Project Total Federal Aid Regional Swap	0 0 0 0	0 0 0 0	275 0 0 0	0 0 0 0	275 0 0 0	TA --
Dickinson - 30									
39231 DOT-D03-RPA03 FHWA Approved	**NHSN--86()--2R-30** IA 86: US 71 TO IA 9 Pavement Rehab	0 MI -- --	Project Total Federal Aid Regional Swap	3,223 0 0 0	0 0 0 0	0 0 0 0	0 0 0 0	3,223 0 0 0	TA --
38186 DOT-D03-RPA03 FHWA Approved	**NHSN--71()--2R-30** US 71: OKOBOJI GROVE RD IN ARNOLDS PARK TO EAST VIEW AVE Grade and Pave	0 MI -- --	Project Total Federal Aid Regional Swap	0 0 0 0	0 0 0 0	0 0 0 0	11,217 0 0 0	11,217 0 0 0	TA --
Lyon - 60									
38284 DOT-D03-RPA03 FHWA Approved	**STPN--9()--2J-60** IA 9: SOUTH DAKOTA EAST 0.5 MI Grade and Pave,Right of Way	0 MI -- --	Project Total Federal Aid Regional Swap	0 0 0 0	0 0 0 0	325 0 0 0	0 0 0 0	325 0 0 0	TA --
Obrien - 71									
37992 DOT-D03-RPA03 FHWA Approved	**BRFN--59()--39-71** US 59: DRY RUN 5.1 MI N OF N JCT IA 10 Bridge Deck Overlay	0 MI -- --	Project Total Federal Aid Regional Swap	0 0 0 0	450 0 0 0	0 0 0 0	0 0 0 0	450 0 0 0	TA --
37993 DOT-D03-RPA03 FHWA Approved	**BRFN--59()--39-71** US 59: ABANDONED RR 0.9 MI S OF CO RD B40 (REMOVE BRIDGE) Grade and Pave,Right of Way	0 MI -- --	Project Total Federal Aid Regional Swap	0 0 0 0	2,853 0 0 0	0 0 0 0	0 0 0 0	2,853 0 0 0	TA --
39313 DOT-D03-RPA03 FHWA Approved	**BRFN--10()--39-71** IA 10: MUD CREEK 1.9 MI W OF CO RD L48 Bridge Replacement,Right of Way	0 MI -- --	Project Total Federal Aid Regional Swap	0 0 0 0	0 0 0 0	0 0 0 0	1,456 0 0 0	1,456 0 0 0	TA --

TPMS Sponsor Appr. Status	Project # Location Funding Program	Length FHWA# S:T:R		Pgm'd Amounts in 1000's FY20	FY21	FY22	FY23	Total	STIP#
Obrien - 71 (continued)									
39314 DOT-D03-RPA03 FHWA Approved	**BRFN--59()--39-71** US 59: DRY RUN 0.4 MI N OF N JCT IA 10 Bridge Deck Overlay	0 MI -- --	Project Total Federal Aid Regional Swap	0 0 0 0	0 0 0 0	0 0 0 0	360 0 0 0	360 0 0 0	TA --
Osceola - 72									
39315 DOT-D03-RPA03 FHWA Approved	**STPN--59()--2J-72** US 59: 0.1 MI N OF CO RD A18 Culvert Replacement,Right of Way	0 MI -- --	Project Total Federal Aid Regional Swap	482 0 0 0	0 0 0 0	0 0 0 0	0 0 0 0	482 0 0 0	TA --
Palo Alto - 74									
39316 DOT-D03-RPA03 FHWA Approved	**STPN--4()--2J-74** IA 4: 0.1 MI S OF 390TH ST Right of Way,Rip Rap	0 MI -- --	Project Total Federal Aid Regional Swap	33 0 0 0	0 0 0 0	0 0 0 0	0 0 0 0	33 0 0 0	TA --
37994 DOT-D03-RPA03 FHWA Approved	**BRFN--18()--39-74** US 18: CYLINDER CREEK AT W JCT CO RD N60 Bridge Replacement	0 MI -- --	Project Total Federal Aid Regional Swap	0 0 0 0	0 0 0 0	2,060 0 0 0	0 0 0 0	2,060 0 0 0	TA --
37995 DOT-D03-RPA03 FHWA Approved	**BRFN--18()--39-74** US 18: W FORK DES MOINES RIVER 2.5 MI E OF W JCT IA 4 Bridge Deck Overlay	0 MI -- --	Project Total Federal Aid Regional Swap	0 0 0 0	0 0 0 0	410 0 0 0	0 0 0 0	410 0 0 0	TA --
Sioux - 84									
38029 DOT-D03-RPA03 FHWA Approved	**BRFN--12()--39-84** IA 12: SIXMILE CREEK 2.0 MI N OF CO RD C12 Bridge Deck Overlay	0 MI -- --	Project Total Federal Aid Regional Swap	172 0 0 0	0 0 0 0	0 0 0 0	0 0 0 0	172 0 0 0	TA --
38028 DOT-D03-RPA03 FHWA Approved	**BRFN--12()--39-84** IA 12: DRY CREEK 0.3 MI S OF IA 10 IN HAWARDEN Bridge Deck Overlay	0 MI -- --	Project Total Federal Aid Regional Swap	0 0 0 0	609 0 0 0	0 0 0 0	0 0 0 0	609 0 0 0	TA --

RPA 4 - Siouxland Regional Transportation Planning Association

1122 Pierce Street, P.O. Box 1077, Sioux City, IA 51102
Phone: 712-279-6286, Fax: 712-279-6920, www.simpco.org
Executive Director: Michelle Bostinelos, mbostinelos@simpco.org
Regional Planning Director: Jacob Heil, jacob@simpco.org

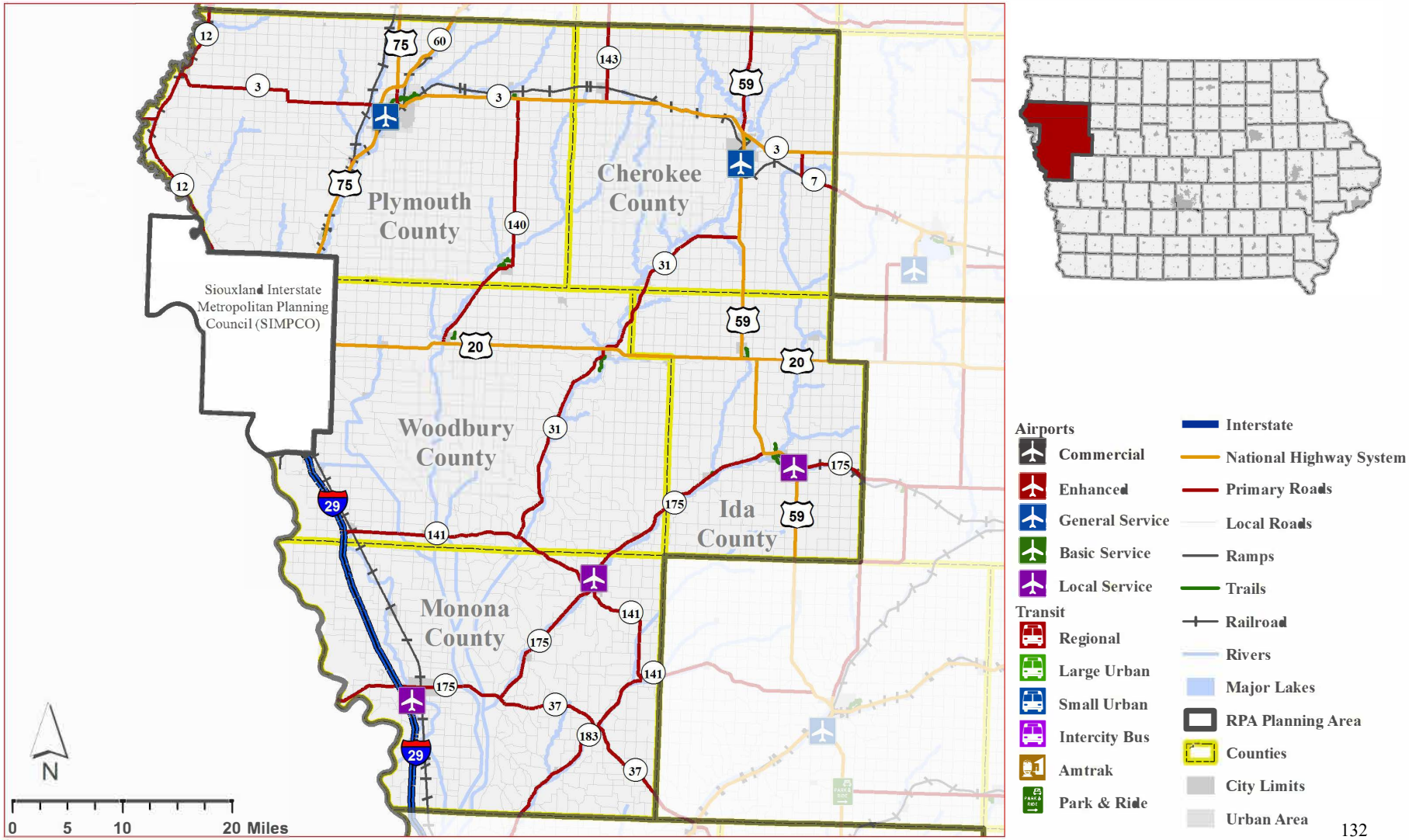

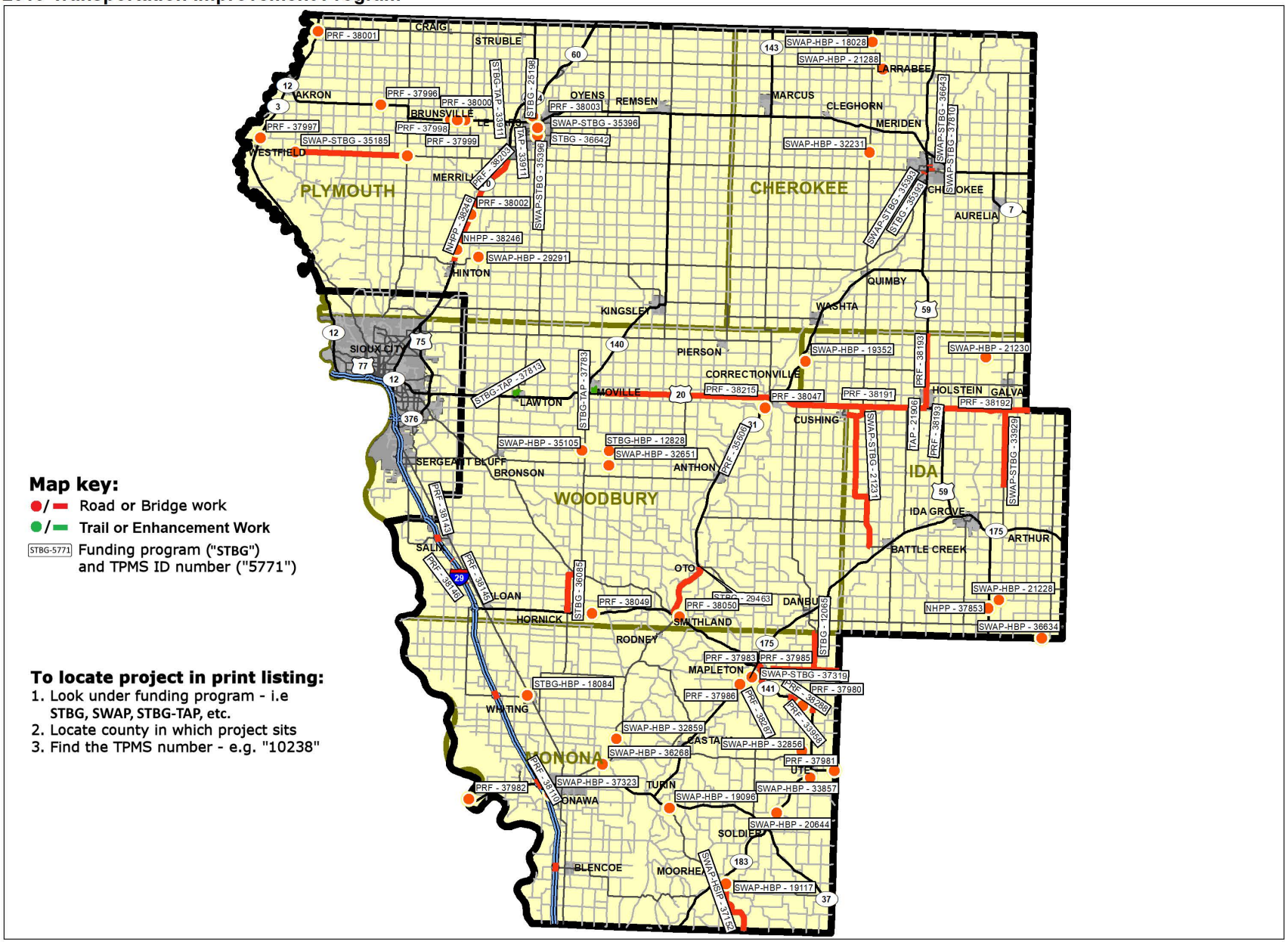
Map key:
Road or Bridge work
Trail or Enhancement Work
STBG-5771 Funding program ("STBG") and TPMS ID number ("5771")
To locate project in print listing:
1. Look under funding program - i.e STBG, SWAP, STBG-TAP, etc.
2. Locate county in which project sits
3. Find the TPMS number - e.g. "10238"
PLYMOUTH
CHEROKEE
WOODBURY
IDA
MONONA
CRAIG
STRUBLE
OYENS
REMSEN
MARCUS
CLEGHORN
MERIDEN
LARRABEE
AKRON
BRUNSVILLE
WESTFIELD
MERRILL
HINTON
AURELIA
QUIMBY
WASHTA
KINGSLEY
PIERSON
CORRECTIONVILLE
SIOUX CITY
LAWTON
MOVILLE
CUSHING
HOLSTEIN
GALVA
SERGEANT BLUFF
BRONSON
ANTHON
IDA GROVE
ARTHUR
BATTLE CREEK
SALIX
OTO
LOAN
HORNICK
SMITHLAND
DANBURY
RODNEY
MAPLETON
WHITING
LASTA
UTE
TURN
ONAWA
SOLDIER
BLENCOE
MOORHEAD

RPA-04
2020 - 2023 Transportation Improvement Program

TPMS Sponsor Appr. Status	Project # Location Funding Program	Length FHWA# S:T:R		Pgm'd Amounts in 1000's FY20	FY21	FY22	FY23	Total	STIP#
Surface Transportation Block Grant Program - Bridge Program									
Monona - 67									
20659 [NBIS: 250670] Monona CRD FHWA Approved	**BROS-C067(84)--8J-67 DOT Letting: 01/22/2020** 210TH ST: Over Jordan Creek Bridge Replacement	0 MI 250670 35:84:43	Project Total Federal Aid Regional Swap	375 300 0 0	0 0 0 0	0 0 0 0	0 0 0 0	375 300 0 0	TA --
Swap Bridge									
Cherokee - 18									
32231 Cherokee CRD DOT Approved	**BRS-SWAP-C018()--FF-18 DOT Letting: 02/18/2020** On L51, Over Rock Creek, from Meridan South 0.67 Miles to the Bridge, between ELINE S23 T92 R41 Bridge New	0.1 MI -- 23:92:41	Project Total Federal Aid Regional Swap	400 0 0 320	0 0 0 0	0 0 0 0	0 0 0 0	400 0 0 320	 --
18028 [NBIS: 109700] Cherokee CRD DOT Approved	**BROS-SWAP-C018(75)--SE-18 DOT Letting: 01/22/2020** L AVE: Over Mill Creek Bridge Replacement	0.1 MI 109700 1:93:41	Project Total Federal Aid Regional Swap	0 0 0 0	1,000 0 0 800	0 0 0 0	0 0 0 0	1,000 0 0 800	 --
Ida - 47									
19352 [NBIS: 187760] Ida CRD DOT Approved	**BROS-SWAP-C047(1)--FE-47 DOT Letting: 01/22/2020** D-15: Hwy 31 E 0.3 MI Bridge Replacement	0 MI 187760 18:89:41	Project Total Federal Aid Regional Swap	750 0 0 600	0 0 0 0	0 0 0 0	0 0 0 0	750 0 0 600	 --
21228 [NBIS: 185520] Ida CRD DOT Approved	**BROS-SWAP-C047(56)--SE-47 DOT Letting: 02/18/2020** 310TH ST: Hwy 59 E 0.75 MI Bridge Replacement	0 MI 185520 19:86:39	Project Total Federal Aid Regional Swap	260 0 0 260	0 0 0 0	0 0 0 0	0 0 0 0	260 0 0 260	 --
21230 [NBIS: 187320] Ida CRD DOT Approved	**BROS-SWAP-C047(58)--SE-47 DOT Letting: 01/22/2020** KEYSTONE AVE: 120th St N 0.25 MI Bridge Replacement	0 MI 187320 9:89:39	Project Total Federal Aid Regional Swap	325 0 0 325	0 0 0 0	0 0 0 0	0 0 0 0	325 0 0 325	 --
38551 Ida Grove DOT Approved	**BRM-SWAP-3650(606)--SD-47** In the city of Ida Grove, On Moorhead Ave., Over Odebolt Creek Bridge Replacement	0 -- --	Project Total Federal Aid Regional Swap	0 0 0 0	2,785 0 0 1,000	0 0 0 0	0 0 0 0	2,785 0 0 1,000	 --

TPMS Sponsor Appr. Status	Project # Location Funding Program	Length FHWA# S:T:R		Pgm'd Amounts in 1000's FY20	FY21	FY22	FY23	Total	STIP#
Ida - 47 (continued)									
36634 [NBIS: 130810] Ida CRD DOT Approved	**BROS-SWAP-C047()--SE-47** On A Ave, Over Outter Creek/ Crawford County Bridge Replacement	0 130810 --	Project Total Federal Aid Regional Swap	0 0 0 0	0 0 0 0	220 0 0 220	0 0 0 0	220 0 0 220	--
Monona - 67									
20644 [NBIS: 249830] Monona CRD DOT Approved	**BROS-SWAP-C067(87)--SE-67 DOT Letting: 11/19/2019** E46: Over Solider River Bridge Replacement	0 MI 249830 17:83:42	Project Total Federal Aid Regional Swap	900 0 0 720	0 0 0 0	0 0 0 0	0 0 0 0	900 0 0 720	--
38703 [NBIS: 251130] Monona CRD DOT Approved	**BRS-SWAP-C067(89)--FF-67** On E16, Over Rusty Creek, N1/4 S24 T83 R42 Bridge Replacement	0 251130 24:83:42	Project Total Federal Aid Regional Swap	0 0 0 0	850 0 0 850	0 0 0 0	0 0 0 0	850 0 0 850	--
38912 [NBIS: 250380] Monona CRD DOT Approved	**BROS-SWAP-C067(90)--FE-67** On 160th Street, Over Rush Creek, SE S35 T85 R42 Bridge Replacement	0 250380 35:85:42	Project Total Federal Aid Regional Swap	0 0 0 0	690 0 0 550	0 0 0 0	0 0 0 0	690 0 0 550	--
33857 [NBIS: 250540] Monona CRD DOT Approved	**BROS-SWAP-C067(91)--FE-67** On L37, Over SOLDIER CREEK, S35 T84 R42 Bridge Replacement	0 250540 35:84:42	Project Total Federal Aid Regional Swap	0 0 0 0	0 0 0 0	1,200 0 0 960	0 0 0 0	1,200 0 0 960	--
38760 [NBIS: 249860] Monona CRD DOT Approved	**BROS-SWAP-C067(93)--FE-67** On L37, Over NE Norway Creek, in SW S26 T83 R42 Bridge Replacement	0 249860 26:83:42	Project Total Federal Aid Regional Swap	0 0 0 0	0 0 0 0	590 0 0 470	0 0 0 0	590 0 0 470	--
38913 [NBIS: 249890] Monona CRD DOT Approved	**BROS-SWAP-C067(94)--FE-67** On 270th Street, Over Norway Creek, SW S27 T83 R42 Bridge Replacement	0 249890 27:83:42	Project Total Federal Aid Regional Swap	0 0 0 0	0 0 0 0	0 0 0 0	600 0 0 480	600 0 0 480	--
38918 [NBIS: 250070] Monona CRD DOT Approved	**BROS-SWAP-C067(95)--FE-67** On L20, Over Jordan Creek, NE S28 T83 R43 Bridge Replacement	0 250070 28:83:43	Project Total Federal Aid Regional Swap	0 0 0 0	0 0 0 0	0 0 0 0	725 0 0 580	725 0 0 580	--
Plymouth - 75									
35200 [NBIS: 274400] Plymouth CRD DOT Approved	**BROS-SWAP-C075(162)--SE-75 DOT Letting: 05/19/2020** On C30, S19 T92N R44W Bridge Replacement	0.8 MI 274400 19:92N:44W	Project Total Federal Aid Regional Swap	450 0 0 450	0 0 0 0	0 0 0 0	0 0 0 0	450 0 0 450	--

TPMS Sponsor Appr. Status	Project # Location Funding Program	Length FHWA# S:T:R		Pgm'd Amounts in 1000's FY20	FY21	FY22	FY23	Total	STIP#
Plymouth - 75 (continued)									
29289 [NBIS: 277560]	**BROS-SWAP-C075(158)--SE-75 DOT Letting: 05/19/2020**	0.13 MI	Project Total	0	520	0	0	520	
Plymouth CRD	On Diamond Ave, S9/10 T93 R48	277560	Federal Aid	0	0	0	0	0	
DOT Approved	Bridge Replacement	9/10:93:48	Regional	0	0	0	0	0	--
			Swap	0	520	0	0	520	
32716 [NBIS: 276050]	**BROS-SWAP-C075(159)--SE-75 DOT Letting: 05/19/2020**	0.14 MI	Project Total	0	600	0	0	600	
Plymouth CRD	On SHAMROCK AVE, S15 T93 R43	276050	Federal Aid	0	0	0	0	0	
DOT Approved	Bridge Replacement	15:93:43	Regional	0	0	0	0	0	--
			Swap	0	600	0	0	600	
29291 [NBIS: 271600]	**BROS-SWAP-C075(161)--FE-75 DOT Letting: 05/19/2020**	0.125 MI	Project Total	0	500	0	0	500	
Plymouth CRD	On K-42 , S2/3 T90 R46	271600	Federal Aid	0	0	0	0	0	
DOT Approved	Bridge Replacement	2/3:90:46	Regional	0	0	0	0	0	--
			Swap	0	500	0	0	500	
29298 [NBIS: 277470]	**BROS-SWAP-C075(373407)--SE-75**	0.1 MI	Project Total	0	0	400	0	400	
Plymouth CRD	On Granite Ave, S33/34 T93 R47	277470	Federal Aid	0	0	0	0	0	
DOT Approved	Bridge Replacement	33/34:93:47	Regional	0	0	0	0	0	--
			Swap	0	0	400	0	400	
35184	**BROS-SWAP-C075(240260)--SE-75**	0.1 MI	Project Total	0	0	400	0	400	
Plymouth CRD	On 160TH ST, S2 T92N R44W	--	Federal Aid	0	0	0	0	0	
DOT Approved	Bridge Replacement	2:92N:44W	Regional	0	0	0	0	0	--
			Swap	0	0	400	0	400	
36229	**BROS-SWAP-C075(331080)--SE-75**	0.12 MI	Project Total	0	0	0	500	500	
Plymouth CRD	On 110th St, S3/10 T93 R43	--	Federal Aid	0	0	0	0	0	
DOT Approved	Bridge Replacement	3/10:93:43	Regional	0	0	0	0	0	--
			Swap	0	0	0	500	500	
36245	**BROS-SWAP-C075(142870)--SE-75**	0.8 MI	Project Total	0	0	0	350	350	
Plymouth CRD	On on 260th, S21/28 T R	--	Federal Aid	0	0	0	0	0	
DOT Approved	Bridge Replacement	21/28::	Regional	0	0	0	0	0	--
			Swap	0	0	0	350	350	
Woodbury - 97									
39084 [NBIS: 354765]	**BRS-SWAP-6012((B155))--FF-97**	0	Project Total	1,000	0	0	0	1,000	
Woodbury CRD	On D 12, Over Unnamed Creek, from Haines Street East 0.1 Miles to Minnesota Avenue/L25, on NLINE S12 TT89N RR43W	354765	Federal Aid	0	0	0	0	0	
DOT Approved	Pavement Rehab/Widen,Bridge Replacement	12:T89N:R43W	Regional	0	0	0	0	0	--
			Swap	800	0	0	0	800	

TPMS Sponsor Appr. Status	Project # Location Funding Program	Length FHWA# S:T:R		Pgm'd Amounts in 1000's FY20	FY21	FY22	FY23	Total	STIP#
Woodbury - 97 (continued)									
32651 [NBIS: 353910]	**BROS-SWAP-C097(135)--FE-97 DOT Letting: 09/15/2020**	0	Project Total	700	0	0	0	700	
Woodbury CRD	On K67, Over WOLF CREEK, from 210th Street south 0.2 Miles to 220th Street, on WLINE S36 T88 R45	353910	Federal Aid	0	0	0	0	0	
DOT Approved	Bridge Replacement,Grading,Guardrail	36:88:45	Regional	0	0	0	0	0	--
			Swap	700	0	0	0	700	
35105 [NBIS: 353851]	**BROS-SWAP-C097(140)--SE-97 DOT Letting: 06/16/2020**	0.1 MI	Project Total	750	0	0	0	750	
Woodbury CRD	On 200TH ST, Over WEST FORK LITTLE SIOUX, from Grundy Avenue East to Moville Blacktop, in NE S28 T88 R45	353851	Federal Aid	0	0	0	0	0	
DOT Approved	Bridge Replacement	28:88:45	Regional	0	0	0	0	0	--
			Swap	750	0	0	0	750	
39478 [NBIS: 354765]	**BRS-SWAP-6012(601)--FF-97 DOT Letting: 06/16/2020**	0.1 MI	Project Total	1,005	0	0	0	1,005	
Woodbury CRD	On D 12, Over CREEK, from Haines Avenue East 0.15 Miles to Minnesota Avenue, on NLINE S12 TT89N RR43W	354765	Federal Aid	0	0	0	0	0	
DOT Approved	Pave,Bridge Replacement,Guardrail	12:T89N:R43W	Regional	0	0	0	0	0	--
			Swap	800	0	0	0	800	
33890 [NBIS: 353630]	**BRS-SWAP-C097(139)--FF-97 DOT Letting: 09/15/2020**	0	Project Total	0	600	0	0	600	
Woodbury CRD	On K64, Over unnamed creek, from 160th St n 0.1 Miles to US 20, at NW S32 T89 R44	353630	Federal Aid	0	0	0	0	0	
DOT Approved	Bridge Approach Repair,Bridge Replacement,Guardrail	32:89:44	Regional	0	0	0	0	0	--
			Swap	0	600	0	0	600	
14259 [NBIS: 355450]	**BROS-SWAP-C097(E-299-1)--FE-97**	0 MI	Project Total	0	0	0	800	800	
Woodbury CRD	Correctionville Road: From Charles Ave. to Dallas Ave.	355450	Federal Aid	0	0	0	0	0	
DOT Approved	Bridge Replacement	35:89:46	Regional	0	0	0	0	0	--
			Swap	0	0	0	800	800	
Swap STBG									
Cherokee - 18									
35393	**STBG-SWAP-1272(625)--SG-18 DOT Letting: 10/15/2019**	0.2 MI	Project Total	444	0	0	0	444	
Cherokee	In the city of Cherokee, On 5th Street, from Elm St to 6th St	--	Federal Aid	0	0	0	0	0	
DOT Approved	Pavement Rehab	--	Regional	317	0	0	0	317	--
			Swap	317	0	0	0	317	

TPMS Sponsor Appr. Status	Project # Location Funding Program	Length FHWA# S:T:R		Pgm'd Amounts in 1000's FY20	FY21	FY22	FY23	Total	STIP#
Cherokee - 18 (continued)									
36643	**STBG-SWAP-1272()--SG-18**	0.12 MI	Project Total	0	377	0	0	377	
Cherokee	In the city of Cherokee, On Euclid Avenue, from E Spruce Street to E Bluff Street	--	Federal Aid	0	0	0	0	0	
DOT Approved	Pavement Rehab	--	Regional	0	269	0	0	269	--
			Swap	0	269	0	0	269	
37810	**STBG-SWAP-1272()--SG-18**	0	Project Total	0	0	1,050	0	1,050	
Cherokee	In the city of Cherokee, On N. Roosevelt Street, from E.Main Street to Fountain Street	--	Federal Aid	0	0	0	0	0	
DOT Approved	Pavement Rehab	--	Regional	0	0	840	0	840	--
			Swap	0	0	840	0	840	
Ida - 47									
39094	**STBG-SWAP-C047()--FG-47**	2 MI	Project Total	0	0	0	1,130	1,130	
Ida CRD	On D 50, from the intersection of Woodbury Ave and D50 East 2 Miles to the intersection of D50 and L51	--	Federal Aid	0	0	0	0	0	
DOT Approved	Pavement Rehab/Widen	--	Regional	0	0	0	0	0	--
			Swap	0	0	0	904	904	
Monona - 67									
37319	**STBG-SWAP-C067(92)--FG-67**	5.5 MI	Project Total	0	0	1,450	0	1,450	
Monona CRD	On E16, from Mapleton East 5.5 Miles to Woodbury County Line	--	Federal Aid	0	0	0	0	0	
DOT Approved	Pave	--	Regional	0	0	1,160	0	1,160	--
			Swap	0	0	1,160	0	1,160	
Plymouth - 75									
35396	**STBG-SWAP-4257(632)--SG-75 DOT Letting: 03/17/2020**	0.6 MI	Project Total	750	0	0	0	750	
Le Mars	In the city of Le Mars, On Central Ave, from 12th St SE to 5th St	--	Federal Aid	0	0	0	0	0	
DOT Approved	Pavement Rehab	--	Regional	600	0	0	0	600	--
			Swap	600	0	0	0	600	
35185	**STBG-SWAP-C075(160)--FG-75 DOT Letting: 01/22/2020**	9 MI	Project Total	4,500	0	0	0	4,500	
Plymouth CRD	On C38, from NW32-92N-48W to NW35-92N-47W	--	Federal Aid	0	0	0	0	0	
DOT Approved	Pavement Rehab	--	Regional	1,062	0	0	0	1,062	--
			Swap	1,062	0	0	0	1,062	
36642	**STBG-SWAP-4257()--SG-75**	0.47 MI	Project Total	0	700	0	0	700	
Le Mars	In the city of Le Mars, On 12th Street SW, from Central Avenue to 6th Avenue SW	--	Federal Aid	0	0	0	0	0	
DOT Approved	Pavement Rehab	--	Regional	0	465	0	0	465	--
			Swap	0	465	0	0	465	

TPMS Sponsor Appr. Status	Project # Location Funding Program	Length FHWA# S:T:R		Pgm'd Amounts in 1000's FY20	FY21	FY22	FY23	Total	STIP#
Plymouth - 75 (continued)									
36249	**STBG-SWAP-C075(49-2023)--FG-75**	1 MI	Project Total	0	0	0	1,244	1,244	
Plymouth CRD	On On K49, from from C38 N 1mile, S27/28 T92 R45	--	Federal Aid	0	0	0	0	0	
DOT Approved	Pave	27/28:92:45	Regional	0	0	0	990	990	--
			Swap	0	0	0	990	990	
Woodbury - 97									
36085	**STBG-SWAP-C097(K64)--FG-97**	3.6 MI	Project Total	0	1,800	0	0	1,800	
Woodbury CRD	On K64, from Intersection of IA 141 North and East 3.6 Miles to County Route D25	--	Federal Aid	0	0	0	0	0	
DOT Approved	Pavement Rehab,Granular Shoulders	--	Regional	0	1,200	0	0	1,200	--
			Swap	0	1,200	0	0	1,200	
National Highway Performance Program									
Plymouth - 75									
39317	**NHSX--75()--3H-75**	0 MI	Project Total	13,213	0	0	0	13,213	TA AC
DOT-D03-RPA04	US 75: WOODBURY CO TO S OF W GROVER ST IN HINTON (SB)	--	Federal Aid	10,571	0	0	0	10,571	
FHWA Approved	Grade and Pave,Bridge Replacement,Culvert Replacement	--	Regional	0	0	0	0	0	20220
			Swap	0	0	0	0	0	
SYSTEM NOTE: CANDIDATE FOR ADVANCED CONSTRUCTION									
38246	**NHSX--75()--3H-75**	0 MI	Project Total	0	0	18,186	0	18,186	TA
DOT-D03-RPA04	US 75: N OF MAPLE ST IN HINTON TO S OF 2ND ST IN MERRILL (NB)	--	Federal Aid	0	0	14,549	0	14,549	
FHWA Approved	Grade and Pave,Culvert Replacement	--	Regional	0	0	0	0	0	--
			Swap	0	0	0	0	0	
39318	**NHSX--75()--3H-75**	0 MI	Project Total	0	0	0	18,007	18,007	TA
DOT-D03-RPA04	US 75: N OF MAPLE ST IN HINTON TO S OF 2ND ST IN MERRILL (SB)	--	Federal Aid	0	0	0	14,406	14,406	
FHWA Approved	Grade and Pave	--	Regional	0	0	0	0	0	--
			Swap	0	0	0	0	0	
Woodbury - 97									
39379	**IMX--29()--02-97**	0 MI	Project Total	0	0	0	11,836	11,836	TA
DOT-D03-RPA04	I-29: IA 141 INTERCHANGE	--	Federal Aid	0	0	0	9,469	9,469	
FHWA Approved	Grade and Pave,Bridge Replacement,Traffic Signs	--	Regional	0	0	0	0	0	--
			Swap	0	0	0	0	0	
Surface Transportation Block Grant Program									
Region Wide - 00									
218	**RGPL-PA04(RTP)--ST-00**	0 MI	Project Total	59	59	59	59	236	TA
RPA-04	SIMPCO - RPA 4: RPA 4 FHWA PLANNING	--	Federal Aid	47	47	47	47	188	
FHWA Approved	Trans Planning	--	Regional	47	47	47	47	188	20087
			Swap	0	0	0	0	0	

TPMS Sponsor Appr. Status	Project # Location Funding Program	Length FHWA# S:T:R		Pgm'd Amounts in 1000's FY20	FY21	FY22	FY23	Total	STIP#
Region Wide - 00 (continued)									
37804	**RGTR-PA04()--ST-00**	0	Project Total	0	0	102	0	102	TA
RPA-04	One (1) Light Duty Bus, ADA compliant	--	Federal Aid	0	0	81	0	81	
FHWA Approved	Transit Investments	--	Regional	0	0	81	0	81	--
			Swap	0	0	0	0	0	
Plymouth - 75									
38001	**STP-12()--2C-75**	0	Project Total	0	2,110	0	0	2,110	TA
DOT-D03-RPA04	IA 12: INDIAN CREEK 4.0 MI N OF CO RD C16	--	Federal Aid	0	1,688	0	0	1,688	
FHWA Approved	Bridge Replacement,Right of Way	--	Regional	0	0	0	0	0	--
			Swap	0	0	0	0	0	
Woodbury - 97									
37814	**TAP-R-1595(601)--8T-97 DOT Letting: 02/18/2020**	0	Project Total	44	0	0	0	44	TA
Correctionville	In the city of Correctionville, On Highway 20	--	Federal Aid						
	Correctionville Archaeological Discovery Interpretive Display			35	0	0	0	35	
FHWA Approved	Historic Preservation	--	Regional	35	0	0	0	35	20024
			Swap	0	0	0	0	0	
39385	**STP--31()--2C-97**	0 MI	Project Total	5,284	0	0	0	5,284	TA AC
DOT-D03-RPA04	IA 31: E JCT US 20 TO CO RD C66 IN WASHTA	--	Federal Aid	4,228	0	0	0	4,228	
FHWA Approved	Pavement Rehab,Right of Way	--	Regional	0	0	0	0	0	20229
			Swap	0	0	0	0	0	
SYSTEM NOTE: CANDIDATE FOR ADVANCED CONSTRUCTION									
STBG - Iowa's Transportation Alternatives Program									
Cherokee - 18									
38952	**TAP-R-4762()--8T-18**	1.4 MI	Project Total	0	0	0	507	507	TA
Marcus	In the city of Marcus, Recreational Trail extending	--	Federal Aid						
	from the City Park around the School and residential areas			0	0	0	140	140	
FHWA Approved	Ped/Bike Grade & Pave	--	Regional	0	0	0	140	140	--
			Swap	0	0	0	0	0	
Emergency Relief Program									
Woodbury - 97									
39466	**ER-C097(138)--58-97 Awarded**	0.398	Project Total	70	0	0	0	70	
Woodbury CRD	On D 25, from 400 East of the Wolf Creek Bridge East 350 Feet to End of road damage, S15 TT86N RR45W	--	Federal Aid	56	0	0	0	56	
FHWA Approved	Patching	15:T86N:R45W	Regional	0	0	0	0	0	--
			Swap	0	0	0	0	0	

TPMS Sponsor Appr. Status	Project # Location Funding Program	Length FHWA# S:T:R		Pgm'd Amounts in 1000's FY20	FY21	FY22	FY23	Total	STIP#
Primary Road Funds									
Monona - 67									
37980 DOT-D03-RPA04 FHWA Approved	**BRFN--141()--39-67** IA 141: SKUNK CREEK 3.8 MI E OF CO RD L32 Bridge Replacement	0 MI -- --	Project Total Federal Aid Regional Swap	1,442 0 0 0	0 0 0 0	0 0 0 0	0 0 0 0	1,442 0 0 0	TA --
37982 DOT-D03-RPA04 FHWA Approved	**BRFN--175()--39-67** IA 175: MISSOURI RIVER E OF DECATUR NEBRASKA (STATE SHARE) Bridge Painting	0 MI -- --	Project Total Federal Aid Regional Swap	37 0 0 0	37 0 0 0	37 0 0 0	37 0 0 0	148 0 0 0	TA --
37984 DOT-D03-RPA04 FHWA Approved	**BRFN--175()--39-67** IA 175: MISSOURI RIVER E OF DECATUR NEBRASKA (STATE SHARE) Bridge Rehabilitation	0 MI -- --	Project Total Federal Aid Regional Swap	37 0 0 0	37 0 0 0	37 0 0 0	37 0 0 0	148 0 0 0	TA --
38288 DOT-D03-RPA04 FHWA Approved	**STPN--141()--2J-67** IA 141: 2.5 MI E OF CO RD L32 TO 0.4 MI W OF CO RD L37 Grading	0 MI -- --	Project Total Federal Aid Regional Swap	3,956 0 0 0	0 0 0 0	0 0 0 0	0 0 0 0	3,956 0 0 0	TA --
38110 DOT-D03-RPA04 FHWA Approved	**IMN--29()--0E-67** I-29: CO RD E60 TO CO RD E24 (VAR RAMP LOC) Pavement Rehab	0 MI -- --	Project Total Federal Aid Regional Swap	0 0 0 0	703 0 0 0	0 0 0 0	0 0 0 0	703 0 0 0	TA --
37981 DOT-D03-RPA04 FHWA Approved	**BRFN--141()--39-67** IA 141: MIDDLE SOLDIER RIVER 1.6 MI E OF IA 183 Bridge Deck Overlay	0 MI -- --	Project Total Federal Aid Regional Swap	0 0 0 0	0 0 0 0	440 0 0 0	0 0 0 0	440 0 0 0	TA --
37985 DOT-D03-RPA04 FHWA Approved	**BRFN--175()--39-67** IA 175: MAPLE RIVER 1.0 MI W OF E JCT IA 141 Bridge Replacement	0 MI -- --	Project Total Federal Aid Regional Swap	0 0 0 0	0 0 0 0	2,000 0 0 0	0 0 0 0	2,000 0 0 0	TA --
37986 DOT-D03-RPA04 FHWA Approved	**BRFN--175()--39-67** IA 175: DITCH 1.9 MI W OF E JCT IA 141 Bridge Deck Overlay	0 MI -- --	Project Total Federal Aid Regional Swap	0 0 0 0	0 0 0 0	220 0 0 0	0 0 0 0	220 0 0 0	TA --
39303 DOT-D03-RPA04 FHWA Approved	**BRFN--175()--39-67** IA 175: MCCANDLESS CLEGHORN DITCH 0.6 MI E OF I-29 IN ONAWA Bridge Replacement	0 MI -- --	Project Total Federal Aid Regional Swap	0 0 0 0	0 0 0 0	0 0 0 0	1,275 0 0 0	1,275 0 0 0	TA --

TPMS Sponsor Appr. Status	Project # Location Funding Program	Length FHWA# S:T:R		Pgm'd Amounts in 1000's FY20	FY21	FY22	FY23	Total	STIP#
Monona - 67 (continued)									
39304 DOT-D03-RPA04 FHWA Approved	**BRFN--175()--39-67** IA 175: MAPLE RIVER 3.8 MI E OF CO RD L20 Bridge Deck Overlay	0 MI -- --	Project Total Federal Aid Regional Swap	0 0 0 0	0 0 0 0	0 0 0 0	660 0 0 0	660 0 0 0	TA --
39305 DOT-D03-RPA04 FHWA Approved	**BRFN--175()--39-67** IA 175: DITCH 3.0 MI E OF CO RD L12 Bridge Deck Overlay	0 MI -- --	Project Total Federal Aid Regional Swap	0 0 0 0	0 0 0 0	0 0 0 0	540 0 0 0	540 0 0 0	TA --
Plymouth - 75									
37998 DOT-D03-RPA04 FHWA Approved	**BRFN--3()--39-75** IA 3: DITCH 1.6 MI W OF CO RD K42 Culvert Replacement,Right of Way	0 MI -- --	Project Total Federal Aid Regional Swap	782 0 0 0	0 0 0 0	0 0 0 0	0 0 0 0	782 0 0 0	TA --
38002 DOT-D03-RPA04 FHWA Approved	**BRFN--75()--39-75** US 75: DITCH 2.6 MI S OF CO RD C44 (SB) Bridge Deck Overlay	0 MI -- --	Project Total Federal Aid Regional Swap	175 0 0 0	0 0 0 0	0 0 0 0	0 0 0 0	175 0 0 0	TA --
38245 DOT-D03-MPO29 FHWA Approved	**NHSN--75()--2R-75** US 75: WOODBURY CO TO S OF W GROVER ST IN HINTON (NB) Erosion Control	0 MI -- --	Project Total Federal Aid Regional Swap	0 0 0 0	382 0 0 0	0 0 0 0	0 0 0 0	382 0 0 0	TA --
37999 DOT-D03-RPA04 FHWA Approved	**BRFN--3()--39-75** IA 3: STREAM 1.0 MI W OF CO RD K42 Bridge Deck Overlay	0 MI -- --	Project Total Federal Aid Regional Swap	0 0 0 0	103 0 0 0	0 0 0 0	0 0 0 0	103 0 0 0	TA --
38000 DOT-D03-RPA04 FHWA Approved	**BRFN--3()--39-75** IA 3: MINK CREEK 0.4 MI W OF CO RD K42 Bridge Deck Overlay	0 MI -- --	Project Total Federal Aid Regional Swap	0 0 0 0	0 0 0 0	275 0 0 0	0 0 0 0	275 0 0 0	TA --
38003 DOT-D03-RPA04 FHWA Approved	**BRFN--404()--39-75** IA 404: FLOYD RIVER 0.4 MI N OF IA 3 (SB) Bridge Deck Overlay	0 MI -- --	Project Total Federal Aid Regional Swap	0 0 0 0	0 0 0 0	330 0 0 0	0 0 0 0	330 0 0 0	TA --
39319 DOT-D03-RPA04 FHWA Approved	**BRFN--140()--39-75** IA 140: W FORK LITTLE SIOUX RIVER 1.5 MI N OF CO RD C66 Bridge Deck Overlay	0 MI -- --	Project Total Federal Aid Regional Swap	0 0 0 0	0 0 0 0	0 0 0 0	420 0 0 0	420 0 0 0	TA --

TPMS Sponsor Appr. Status	Project # Location Funding Program	Length FHWA# S:T:R		Pgm'd Amounts in 1000's FY20	FY21	FY22	FY23	Total	STIP#
Plymouth - 75 (continued)									
39320 DOT-D03-RPA04 FHWA Approved	**BRFN--140()--39-75** IA 140: CLEAR CREEK 2.8 MI S OF IA 3 Bridge Deck Overlay	0 MI -- --	Project Total Federal Aid Regional Swap	0 0 0 0	0 0 0 0	0 0 0 0	180 0 0 0	180 0 0 0	TA --
39321 DOT-D03-RPA04 FHWA Approved	**BRFN--140()--39-75** IA 140: RATHBURN CREEK 3.3 MI S OF CO RD C38 Bridge Deck Overlay	0 MI -- --	Project Total Federal Aid Regional Swap	0 0 0 0	0 0 0 0	0 0 0 0	300 0 0 0	300 0 0 0	TA --
Woodbury - 97									
38049 DOT-D03-RPA04 FHWA Approved	**BRFN--141()--39-97** IA 141: WOLF CREEK DITCH 1.8 MI E OF CO RD K64 Bridge Rehabilitation	0 MI -- --	Project Total Federal Aid Regional Swap	723 0 0 0	0 0 0 0	0 0 0 0	0 0 0 0	723 0 0 0	TA --
38050 DOT-D03-RPA04 FHWA Approved	**BRFN--141()--39-97** IA 141: LITTLE SIOUX RIVER 0.7 MI E OF IA 31 Bridge Rehabilitation	0 MI -- --	Project Total Federal Aid Regional Swap	789 0 0 0	0 0 0 0	0 0 0 0	0 0 0 0	789 0 0 0	TA --
38143 DOT-D03-RPA04 FHWA Approved	**IMN--29()--0E-97** I-29: CO RD K25 (SALIX) INTERCHANGE 6.4 MI N OF IA 141 Erosion Control	0 -- --	Project Total Federal Aid Regional Swap	209 0 0 0	0 0 0 0	0 0 0 0	0 0 0 0	209 0 0 0	TA --
38145 DOT-D03-RPA04 FHWA Approved	**IMN--29()--0E-97** I-29: CO RD D65 2.2 MI N OF IA 141 Grading,Right of Way	0 MI -- --	Project Total Federal Aid Regional Swap	908 0 0 0	0 0 0 0	0 0 0 0	0 0 0 0	908 0 0 0	TA --
38146 DOT-D03-RPA04 FHWA Approved	**IMN--29()--0E-97** I-29: CO RD K35 4.2 MI N OF IA 141 Grading,Right of Way	0 MI -- --	Project Total Federal Aid Regional Swap	887 0 0 0	0 0 0 0	0 0 0 0	0 0 0 0	887 0 0 0	TA --
38147 DOT-D03-MPO29 FHWA Approved	**IMN--29()--0E-97** I-29: CO RD K25 4.7 MI S OF US 20 Bridge Deck Overlay	0 MI -- --	Project Total Federal Aid Regional Swap	0 0 0 0	0 0 0 0	360 0 0 0	0 0 0 0	360 0 0 0	TA --
38047 DOT-D03-RPA04 FHWA Approved	**BRFN--31()--39-97** IA 31: LITTLE SIOUX RIVER 0.8 MI S OF US 20 Bridge Deck Overlay	0 MI -- --	Project Total Federal Aid Regional Swap	0 0 0 0	0 0 0 0	660 0 0 0	0 0 0 0	660 0 0 0	TA --

TPMS Sponsor Appr. Status	Project # Location Funding Program	Length FHWA# S:T:R		Pgm'd Amounts in 1000's FY20	FY21	FY22	FY23	Total	STIP#
Woodbury - 97 (continued)									
39381 DOT-D03-RPA04 FHWA Approved	**NHSN--20()--2R-97** US 20: ABANDONED RR 0.1 MI E OF CO RD D25 (REMOVE BRIDGE) Grade and Pave	0 MI -- --	Project Total Federal Aid Regional Swap	0 0 0 0	0 0 0 0	0 0 0 0	2,700 0 0 0	2,700 0 0 0	TA --
Swap HSIP									
Monona - 67									
38668 Monona CRD DOT Approved	**HSIP-SWAP-C067(83)--FJ-67 DOT Letting: 01/22/2020** On E34, from Hwy 175 east 10.6 Miles to Hwy 141 Pavement Markings	10.6 MI -- --	Project Total Federal Aid Regional Swap	155 0 0 140	0 0 0 0	0 0 0 0	0 0 0 0	155 0 0 140	 --

RPA 5 - Mid-Iowa Development Association Council of Governments

602 1st Avenue South, Fort Dodge, IA 50501
Phone: 515-576-7183, Fax: 515-576-7184, www.midascog.net
Executive Director: Kathy Pfiffner, kpfiffner@midascog.net
Local Assistance Manager: Shirley Helgevold, shelgevold@midascog.net

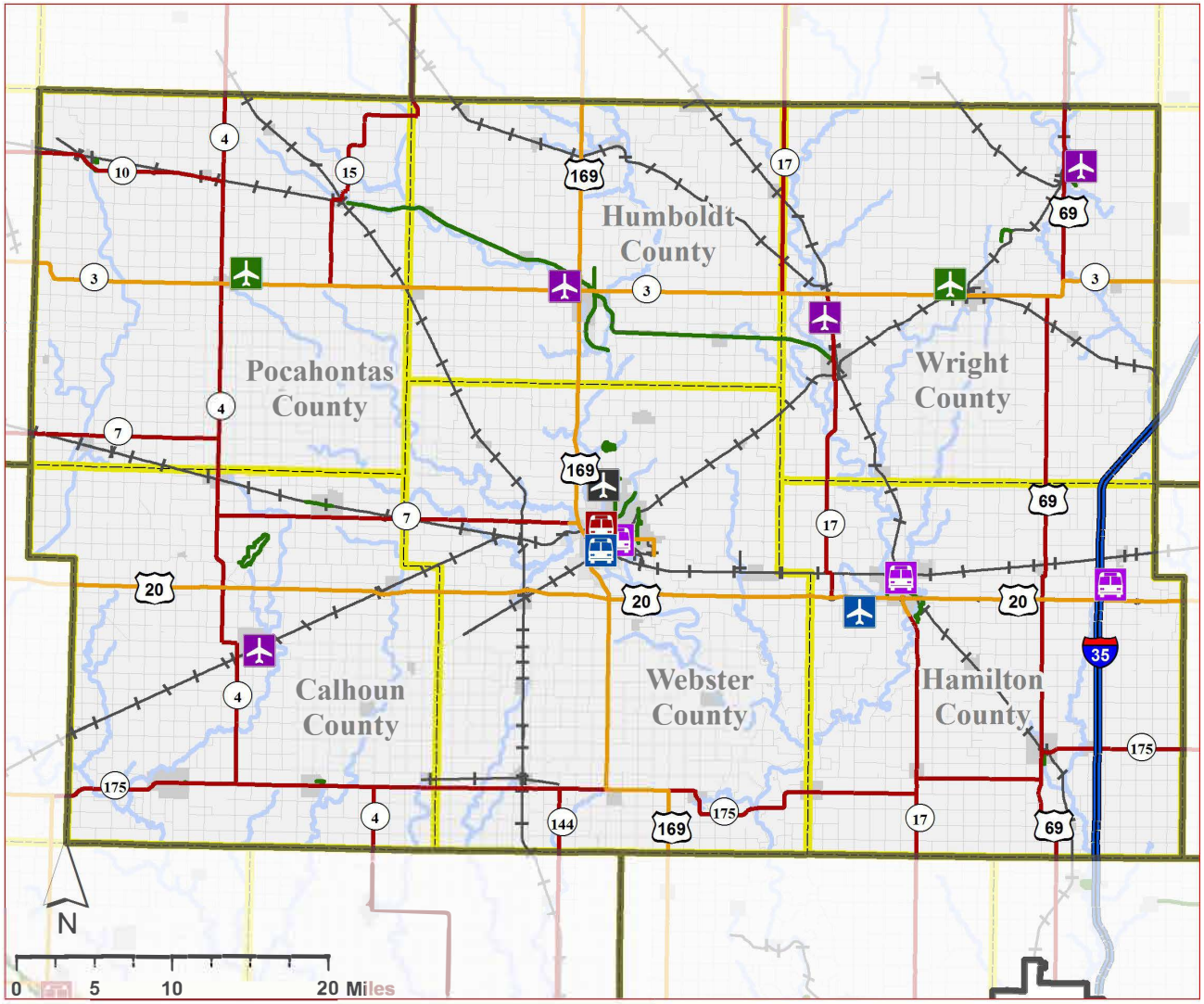

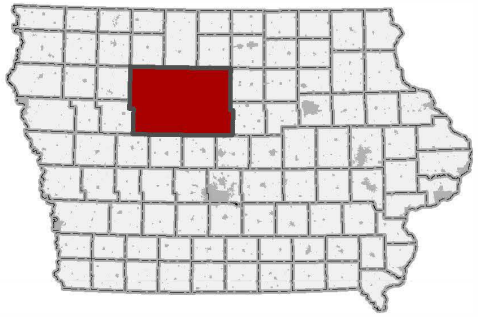

Airports
- Commercial
- Enhanced
- General Service
- Basic Service
- Local Service

Transit
- Regional
- Large Urban
- Small Urban
- Intercity Bus
- Amtrak
- Park & Ride

- Interstate
- National Highway System
- Primary Roads
- Local Roads
- Ramps
- Trails
- Railroad
- Rivers
- Major Lakes
- RPA Planning Area
- Counties
- City Limits
- Urban Area

Map key:

- ●/▬ Road or Bridge work
- ●/▬ Trail or Enhancement Work
- STBG-5771 Funding program ("STBG") and TPMS ID number ("5771")

To locate project in print listing:

1. Look under funding program - i.e STBG, SWAP, STBG-TAP, etc.
2. Locate county in which project sits
3. Find the TPMS number - e.g. "10238"

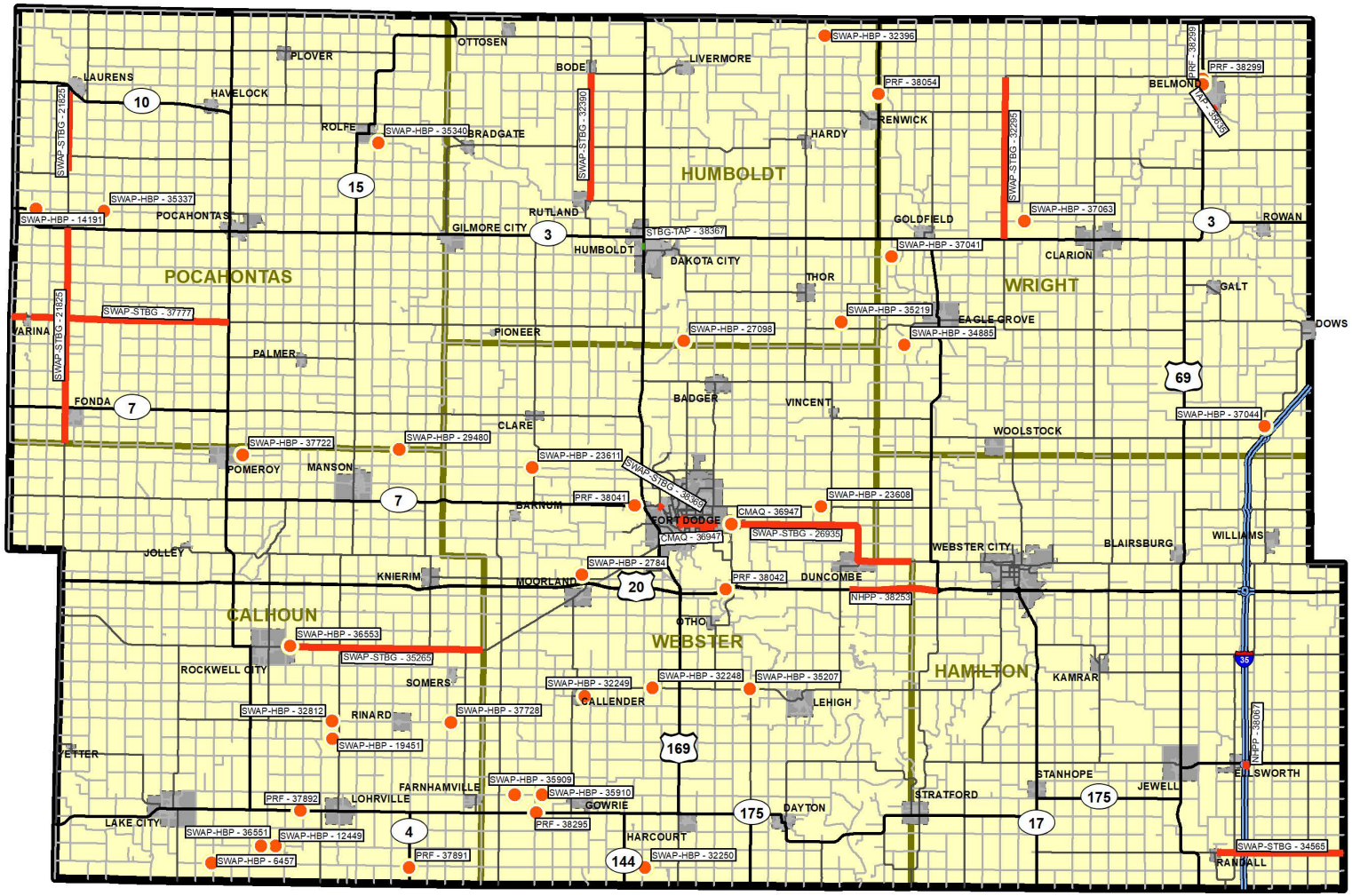

RPA-05 - MIDAS Council of Governments

RPA-05
2020 - 2023 Transportation Improvement Program

TPMS Sponsor Appr. Status	Project # Location Funding Program	Length FHWA# S:T:R		Pgm'd Amounts in 1000's FY20	FY21	FY22	FY23	Total	STIP#
Swap Bridge									
Calhoun - 13									
36551 [NBIS: 090591]	**BROS-SWAP-C013()--SE-13**	0.1 MI	Project Total	250	0	0	0	250	
Calhoun CRD	On 380th Street, Over Stream, from NW corner Sec. 25 East 0.7 Miles, along NLINE S25 T86N R33W	090591	Federal Aid	0	0	0	0	0	
DOT Approved	Bridge Replacement	25:86N:33W	Regional	0	0	0	0	0	--
			Swap	249	0	0	0	249	
37722 [NBIS: 501760]	**BROS-SWAP-C013(601)--SE-13**	0	Project Total	250	0	0	0	250	
Calhoun CRD	On 165th Street, Over Lake Creek, Ctr S06 T89 R32	501760	Federal Aid	0	0	0	0	0	
DOT Approved	Bridge Replacement	06:89:32	Regional	0	0	0	0	0	--
			Swap	250	0	0	0	250	
6457 [NBIS: 090610]	**BROS-SWAP-C013(88)--FE-13 DOT Letting: 12/17/2019**	1 MI	Project Total	400	0	0	0	400	
Calhoun CRD	On D68/390th St., Over Marrowbone Creek, from NE Corner of Sec. 33 West 0.1 Miles, at S33 T86 R33	090610	Federal Aid	0	0	0	0	0	
DOT Approved	Bridge Replacement	33:86:33	Regional	0	0	0	0	0	--
			Swap	398	0	0	0	398	
19451 [NBIS: 091290]	**BROS-SWAP-C013()--SE-13**	0.1 MI	Project Total	0	400	0	0	400	
Calhoun CRD	On 320TH ST, Over Purgatory Creek, from NW Cor Sec 27 East 0.7 Miles, along NLINE S27 T87 R32	091290	Federal Aid	0	0	0	0	0	
DOT Approved	Bridge Replacement	27:87:32	Regional	0	0	0	0	0	--
			Swap	0	398	0	0	398	
37728 [NBIS: 091030]	**BROS-SWAP-C013()--FE-13**	0 MI	Project Total	0	250	0	0	250	
Calhoun CRD	On 310th Street (D46), Over Drainage Ditch, from N.W. Cor. Sec.23 East 0.2 Miles, along NLINE S23 T87N R31W	091030	Federal Aid	0	0	0	0	0	
DOT Approved	Bridge Replacement	23:87N:31W	Regional	0	0	0	0	0	--
			Swap	0	249	0	0	249	
12449 [NBIS: 90510]	**BROS-SWAP-C013(78)--FE-13 DOT Letting: 06/20/2023**	0 MI	Project Total	0	0	0	380	380	
Calhoun CRD	On 380th Street , Over Purgatory Creek, from NW corner of Sec. 30 East 0.7 Miles, S30 T86N R32W	90510	Federal Aid	0	0	0	0	0	
DOT Approved	Bridge Replacement	30:86N:32W	Regional	0	0	0	0	0	--
			Swap	0	0	0	378	378	
29443 [NBIS: 92750]	**BROS-SWAP-C013()--SE-13**	0.1 MI	Project Total	0	0	0	325	325	
Calhoun CRD	On 160th St., Over DD181 Big Cedar Creek, from NE corner of Sec. 4 West 0.4 Miles, on NLINE S04 T89 R34	92750	Federal Aid	0	0	0	0	0	
DOT Approved	Bridge Replacement	04:89:31	Regional	0	0	0	0	0	--
			Swap	0	0	0	324	324	

TPMS Sponsor Appr. Status	Project # Location Funding Program	Length FHWA# S:T:R		Pgm'd Amounts in 1000's FY20	FY21	FY22	FY23	Total	STIP#
Hamilton - 40									
37344 [NBIS: 171030] Hamilton CRD DOT Approved	**BROS-SWAP-C040()--SE-40** On 390th St., Over SQUAW CREEK, NW S32 T86 R25 Bridge Replacement	0 171030 32:86:25	Project Total Federal Aid Regional Swap	0 0 0	550 0 0 550	0 0 0 0	0 0 0 0	550 0 0 550	--
37352 [NBIS: 171340] Hamilton CRD DOT Approved	**BROS-SWAP-C040()--SE-40** On 310TH ST, Over Main Branch of Mud Lake DD #71, NW S21 T87 R24 Bridge Replacement	0 171340 21:87:24	Project Total Federal Aid Regional Swap	0 0 0	0 0 0 0	0 0 0 0	425 0 0 425	425 0 0 425	--
Humboldt - 46									
32396 [NBIS: 184990] Humboldt CRD DOT Approved	**BROS-SWAP-C046(73)--SE-46 DOT Letting: 02/18/2020** On Virginia Avenue, from NW cor S 0.9 Miles, S3 T93N R27W Bridge Replacement	0 184990 3:93N:27W	Project Total Federal Aid Regional Swap	400 0 0 320	0 0 0 0	0 0 0 0	0 0 0 0	400 0 0 320	--
35219 [NBIS: 184200] Humboldt CRD DOT Approved	**BROS-SWAP-C046()--SE-46** On Washington Ave., from NW corner Section 26 Norway Twp S 0.6 miles, S26 T91N R27W Bridge Replacement	0 184200 26:91N:27W	Project Total Federal Aid Regional Swap	0 0 0 0	125 0 0 96	0 0 0 0	0 0 0 0	125 0 0 96	--
27098 [NBIS: 184430] Humboldt CRD DOT Approved	**BROS-SWAP-C046()--SE-46** On Lone Tree Road, from NW corner E 0.3 mi & S 0.8 mi, S32 T91N R28W Bridge Replacement	0 184430 32:91N:28W	Project Total Federal Aid Regional Swap	0 0 0 0	0 0 0 0	585 0 0 468	0 0 0 0	585 0 0 468	--
38715 [NBIS: 184580] Humboldt CRD DOT Approved	**BROS-SWAP-C046()--SE-46** On Iowa Avenue, from C49 South 0.7 Miles to H. Web. Jt 1-10 Crossing, at W1/4 S33 T91 R29 Bridge Replacement	1 MI 184580 33:91:29	Project Total Federal Aid Regional Swap	0 0 0 0	0 0 0 0	0 0 0 0	125 0 0 96	125 0 0 96	--
Pocahontas - 76									
36538 [NBIS: 092410] Calhoun CRD DOT Approved	**BROS-SWAP-C076(S34 Liz)--SE-76** On 160th Street, Over Lizard Creek, from NW Corner Sec. 3 East 0.6 Miles, on NLINE S3 T89N R31W Bridge Replacement	0.1 MI 092410 3:89N:31W	Project Total Federal Aid Regional Swap	325 0 0 323	0 0 0 0	0 0 0 0	0 0 0 0	325 0 0 323	--

TPMS Sponsor Appr. Status	Project # Location Funding Program	Length FHWA# S:T:R		Pgm'd Amounts in 1000's FY20	FY21	FY22	FY23	Total	STIP#
Pocahontas - 76 (continued)									
14191 [NBIS: 279820]	**BROS-SWAP-C076(29/32Ma)--SE-76 DOT Letting: 05/19/2020**	0 MI	Project Total	354	0	0	0	354	
Pocahontas CRD	510th St.: NW cor. 32-92-34 E 0.2 MI	279820	Federal Aid	0	0	0	0	0	
DOT Approved	Bridge Replacement	32:92:34	Regional	0	0	0	0	0	--
			Swap	350	0	0	0	350	
29480 [NBIS: 092410]	**BROS-SWAP-C076(70)--SE-76 DOT Letting: 04/21/2020**	0	Project Total	328	0	0	0	328	
Pocahontas CRD	On 640TH ST, Over SOUTH BRANCH LIZARD, SLINE S34 T90 R31	092410	Federal Aid	0	0	0	0	0	
DOT Approved	Bridge Replacement	34:90:31	Regional	0	0	0	0	0	--
			Swap	325	0	0	0	325	
35337 [NBIS: 279830]	**BROS-SWAP-C076()--SE-76**	0	Project Total	0	455	0	0	455	
Pocahontas CRD	On 150th Ave and 510th St, Over BIG CEDAR CK DD #41, at NW S36 T92 R34 (Crooked Bridge)	279830	Federal Aid	0	0	0	0	0	
DOT Approved	Bridge Replacement	36:92:34	Regional	0	0	0	0	0	--
			Swap	0	450	0	0	450	
35340 [NBIS: 279250]	**BROS-SWAP-C076()--SE-76**	0	Project Total	0	0	503	0	503	
Pocahontas CRD		279250	Federal Aid	0	0	0	0	0	
DOT Approved	Bridge Replacement	9:92:31	Regional	0	0	0	0	0	--
			Swap	0	0	500	0	500	
Webster - 94									
36996	**BROS-SWAP-2690(631)--SE-94 DOT Letting: 11/17/2020**	0	Project Total	1,200	0	0	0	1,200	
Fort Dodge	In the city of Fort Dodge, On South 19th St Bridge over Union Pacific Railroad	--	Federal Aid	0	0	0	0	0	
DOT Approved	Bridge Replacement	--	Regional	0	0	0	0	0	--
			Swap	1,000	0	0	0	1,000	
23611 [NBIS: 343450]	**BROS-SWAP-C094(112)--SE-94 DOT Letting: 01/22/2020**	0 MI	Project Total	800	0	0	0	800	
Webster CRD	On 170th Street, Over Lizard Creek, along NLINE S11 T89 R30	343450	Federal Aid	0	0	0	0	0	
DOT Approved	Bridge Replacement	2:89:30	Regional	0	0	0	0	0	--
			Swap	800	0	0	0	800	
32248 [NBIS: 342045]	**BRS-SWAP-C094(122)--FF-94 DOT Letting: 01/22/2020**	0	Project Total	300	0	0	0	300	
Webster CRD	On D43, Over DD #29, along NLINE S10 T87 R29	342045	Federal Aid	0	0	0	0	0	
DOT Approved	Bridge Replacement	10:87:29	Regional	0	0	0	0	0	--
			Swap	300	0	0	0	300	
32249 [NBIS: 360900]	**BRS-SWAP-C094(121)--FF-94 DOT Letting: 01/22/2020**	0	Project Total	300	0	0	0	300	
Webster CRD	On D43, Over DD #5, along North Line SE S12 T87 R30	360900	Federal Aid	0	0	0	0	0	
DOT Approved	Bridge Replacement	12:87:30	Regional	0	0	0	0	0	--
			Swap	300	0	0	0	300	

TPMS Sponsor Appr. Status	Project # Location Funding Program	Length FHWA# S:T:R		Pgm'd Amounts in 1000's FY20	FY21	FY22	FY23	Total	STIP#
Webster - 94 (continued)									
32250 [NBIS: 341710]	**BROS-SWAP-C094(693410)--FE-94**	0	Project Total	0	300	0	0	300	
Webster CRD	On D68, Over Lost Grove Creek, along NLINE S34 T86 R29	341710	Federal Aid	0	0	0	0	0	
DOT Approved	Bridge Replacement	34:86:29	Regional	0	0	0	0	0	--
			Swap	0	300	0	0	300	
35909 [NBIS: 341750]	**BROS-SWAP-C094(600890)--FE-94**	0	Project Total	0	300	0	0	300	
Webster CRD	On D60, Over DD, along NLINE S8 T86 R30	341750	Federal Aid	0	0	0	0	0	
DOT Approved	Bridge Replacement	8:86:30	Regional	0	0	0	0	0	--
			Swap	0	300	0	0	300	
35910 [NBIS: 341760]	**BROS-SWAP-C094(601040)--FE-94**	0	Project Total	0	400	0	0	400	
Webster CRD	On D60, Over BUTTRICK CREEK, along NLINE S10 T86 R30	341760	Federal Aid	0	0	0	0	0	
DOT Approved	Bridge Replacement	10:86:30	Regional	0	0	0	0	0	--
			Swap	0	400	0	0	400	
37263 [NBIS: 343410]	**BRS-SWAP-C094(900121)--FF-94**	0	Project Total	0	0	0	960	960	
Webster CRD	On P29 (Fairbanks Avenue), in NW S1 T89 R30	343410	Federal Aid	0	0	0	0	0	
DOT Approved	Bridge Replacement	1:89:30	Regional	0	0	0	0	0	--
			Swap	0	0	0	400	400	
38690 [NBIS: 343480]	**BRS-SWAP-C094(901213)--FF-94**	0	Project Total	0	0	0	960	960	
Webster CRD	On P29 (Fairbanks Avenue), in NW S12 T89N R30W	343480	Federal Aid	0	0	0	0	0	
DOT Approved	Bridge Replacement	12:89N:30W	Regional	0	0	0	0	0	--
			Swap	0	0	0	400	400	
Wright - 99									
34885 [NBIS: 358000]	**BROS-SWAP-C099()--SE-99 DOT Letting: 01/22/2020**	0.2 MI	Project Total	425	0	0	0	425	
Wright CRD	On Buchanan Avenue, Over Humboldt County Drainage Ditch 3, from 290th Street North 1.1 Miles, S32 T91 R26	358000	Federal Aid	0	0	0	0	0	
DOT Approved	Bridge Replacement	32:91:26	Regional	0	0	0	0	0	--
			Swap	425	0	0	0	425	
37063 [NBIS: 358485]	**BROS-SWAP-C099()--SE-99**	0.1 MI	Project Total	0	300	0	0	300	
Wright CRD	On 210TH ST, Over EAGLE CREEK, along NLINE S33 T92 R25	358485	Federal Aid	0	0	0	0	0	
DOT Approved	Bridge Replacement	33:92:25	Regional	0	0	0	0	0	--
			Swap	0	300	0	0	300	

TPMS Sponsor Appr. Status	Project # Location Funding Program	Length FHWA# S:T:R		Pgm'd Amounts in 1000's FY20	FY21	FY22	FY23	Total	STIP#
Wright - 99 (continued)									
37041 [NBIS: 357760] Wright CRD DOT Approved	**BROS-SWAP-C099()--SE-99** On BAXTER AVE, Over STREAM, along NLINE S7 T91 R26 Bridge Replacement	0.1 MI 357760 7:91:26	Project Total Federal Aid Regional Swap	0 0 0 0	0 0 0 0	150 0 0 150	0 0 0 0	150 0 0 150	--
37044 [NBIS: 356650] Wright CRD DOT Approved	**BRS-SWAP-C099()--FF-99** On R75, Over Sheldon Creek, at Ctr S27 T90 R23 Bridge Replacement	0.1 MI 356650 27:90:23	Project Total Federal Aid Regional Swap	0 0 0 0	0 0 0 0	350 0 0 350	0 0 0 0	350 0 0 350	--
36518 [NBIS: 357350] Wright CRD DOT Approved	**BRS-SWAP-C099()--FF-99** On R59, Over WHEELER CREEK, on WLINE S20 T91 R23 Bridge Replacement	0.1 MI 357350 20:91:23	Project Total Federal Aid Regional Swap	0 0 0 0	0 0 0 0	0 0 0 0	300 0 0 300	300 0 0 300	--
Swap STBG									
Calhoun - 13									
35265 Calhoun CRD DOT Approved	**STBG-SWAP-C013()--FG-13** On D36, from East Corporate Line Rockwell City East 11 Miles to Webster County Line Pave	11 MI -- --	Project Total Federal Aid Regional Swap	4,627 0 1,000 1,000	0 0 0 0	0 0 0 0	0 0 0 0	4,627 0 1,000 1,000	--
Hamilton - 40									
34565 Hamilton CRD DOT Approved	**STBG-SWAP-C040()--FG-40** On D-65, from Tollman Ave., in the City of Randall, East 7.0 Miles to Hardin County Line Pavement Rehab/Widen	7.041 MI -- 0:0:00	Project Total Federal Aid Regional Swap	0 0 0 0	2,450 0 1,630 1,630	0 0 0 0	0 0 0 0	2,450 0 1,630 1,630	--
Pocahontas - 76									
37777 Pocahontas CRD DOT Approved	**STBG-SWAP-C076(C-49)--FG-76** On C-49, from the Buena Vista County line east 12 Miles to Hwy 4 Pavement Rehab	12 MI -- --	Project Total Federal Aid Regional Swap	0 0 0 0	0 0 0 0	0 0 0 0	2,503 0 1,500 1,500	2,503 0 1,500 1,500	--
Webster - 94									
26935 Webster CRD DOT Approved	**STBG-SWAP-C094(120)--FG-94 DOT Letting: 02/18/2020** On D20, from P59 east 10 Miles to Yankee Avenue/Brushy Creek Road at Hamilton County Line Pavement Rehab	10 MI -- --	Project Total Federal Aid Regional Swap	2,600 0 1,600 1,600	0 0 0 0	0 0 0 0	0 0 0 0	2,600 0 1,600 1,600	--

TPMS Sponsor Appr. Status	Project # Location Funding Program	Length FHWA# S:T:R		Pgm'd Amounts in 1000's FY20	FY21	FY22	FY23	Total	STIP#
Webster - 94 (continued)									
38369 Fort Dodge DOT Approved	**STBG-SWAP-2690()--SG-94** In the city of Fort Dodge, On 3rd Ave NW/Hawkeye Ave, from Northwest Des Moines River Bridge east to east of 6th St NW Miscellaneous	0 -- --	Project Total Federal Aid Regional Swap	0 0 0 0	0 0 0 0	3,536 0 1,900 1,900	0 0 0 0	3,536 0 1,900 1,900	 --
35186 Webster CRD DOT Approved	**STBG-SWAP-C094(D14)--FG-94** On D14 (170th Street), from P56 (Nelson Avenue) east 8 Miles to P71 (Vincent Avenue) Pavement Rehab	8 MI -- --	Project Total Federal Aid Regional Swap	0 0 0 0	0 0 0 0	0 0 0 0	3,500 0 2,800 2,800	3,500 0 2,800 2,800	 --
National Highway Performance Program									
Webster - 94									
38253 DOT-D01-RPA05 FHWA Approved	**NHSX--20()--3H-94** US 20: 0.5 MI E OF CO RD P73 TO W JCT IA 17 (EB & WB) Grade and Pave	0 MI -- --	Project Total Federal Aid Regional Swap	12,600 10,080 0 0	0 0 0 0	0 0 0 0	0 0 0 0	12,600 10,080 0 0	TA AC 20116
SYSTEM NOTE: CANDIDATE FOR ADVANCED CONSTRUCTION									
39372 DOT-D01-RPA05 FHWA Approved	**BRF--926()--38-94** IA 926: BUSINESS US 20 OVER DES MOINES RIVER AND B AVE 1.3 MI N OF S JCT US 169 (WB) Bridge Replacement	0 MI -- --	Project Total Federal Aid Regional Swap	0 0 0 0	0 0 0 0	0 0 0 0	6,500 5,200 0 0	6,500 5,200 0 0	TA --
39373 DOT-D01-RPA05 FHWA Approved	**BRF--926()--38-94** IA 926: BUSINESS US 20 OVER CN RR AND 7TH ST 1.5 MI N OF S JCT US 169 (WB) Bridge Replacement	0 MI -- --	Project Total Federal Aid Regional Swap	0 0 0 0	0 0 0 0	0 0 0 0	8,000 6,400 0 0	8,000 6,400 0 0	TA --
Surface Transportation Block Grant Program									
Region Wide - 00									
280 RPA-05 FHWA Approved	**RGPL-PA05(RTP)--ST-00** MIDAS - RPA 5: RPA 5 TRANSPORTATION PLANNING Trans Planning	0 MI -- --	Project Total Federal Aid Regional Swap	0 0 0 0	40 32 32 0	40 32 32 0	40 32 32 0	120 96 96 0	TA --

TPMS Sponsor Appr. Status	Project # Location Funding Program	Length FHWA# S:T:R		Pgm'd Amounts in 1000's FY20	FY21	FY22	FY23	Total	STIP#
STBG - Iowa's Transportation Alternatives Program									
Humboldt - 46									
38367	**TAP-R-3595()--8T-46**	0	Project Total	0	0	1,000	0	1,000	TA
Humboldt	In the city of Humboldt, On Trail, from East of Eagle Ridge Drive East to 3rd Ave N and Cottonwood Trail	--	Federal Aid	0	0	700	0	700	
FHWA Approved	Ped/Bike Structures	--	Regional	0	0	700	0	700	--
			Swap	0	0	0	0	0	
Webster - 94									
39166	**TAP-U-2690()--8I-94**	0	Project Total	578	0	0	0	578	TA
Fort Dodge	On 170th Street, from End of existing trail west 1.25 Miles to Nelson Avenue/N 15th St	--	Federal Aid	350	0	0	0	350	
FHWA Approved	Ped/Bike Development	--	Regional	350	0	0	0	350	20202
			Swap	0	0	0	0	0	
39465	**TAP-U-C094()--8I-94**	0	Project Total	561	0	0	0	561	TA
Webster CCB	Trail around Badger Lake in Kennedy Park approximately 10,860' x 8' trail.	--	Federal Aid	350	0	0	0	350	
FHWA Approved	Ped/Bike Development	--	Regional	350	0	0	0	350	20248
			Swap	0	0	0	0	0	
Primary Road Funds									
Calhoun - 13									
37892	**BRFN--4()--39-13**	0 MI	Project Total	0	0	410	0	410	TA
DOT-D03-RPA05	IA 4: PURGATORY CREEK 2.8 MI S OF N JCT IA 175	--	Federal Aid	0	0	0	0	0	
FHWA Approved	Bridge Deck Overlay	--	Regional	0	0	0	0	0	--
			Swap	0	0	0	0	0	
Hamilton - 40									
38067	**IMN--35()--0E-40**	0 MI	Project Total	171	0	0	0	171	TA
DOT-D01-RPA05	I-35: IA 175 INTERCHANGE	--	Federal Aid	0	0	0	0	0	
FHWA Approved	Erosion Control	--	Regional	0	0	0	0	0	--
			Swap	0	0	0	0	0	
Humboldt - 46									
39258	**BRFN--169()--39-46**	0 MI	Project Total	0	0	0	420	420	TA
DOT-D02-RPA05	US 169: TRULNER CREEK 0.2 MI S OF CO RD C20	--	Federal Aid	0	0	0	0	0	
FHWA Approved	Bridge Deck Overlay	--	Regional	0	0	0	0	0	--
			Swap	0	0	0	0	0	
Webster - 94									
38042	**BRFN--20()--39-94**	0 MI	Project Total	0	837	0	0	837	TA
DOT-D01-RPA05	US 20: DES MOINES RIVER 2.6 MI E OF US 169 (WB)	--	Federal Aid	0	0	0	0	0	
FHWA Approved	Bridge Deck Overlay	--	Regional	0	0	0	0	0	--
			Swap	0	0	0	0	0	

TPMS Sponsor Appr. Status	Project # Location Funding Program	Length FHWA# S:T:R		Pgm'd Amounts in 1000's FY20	FY21	FY22	FY23	Total	STIP#
Webster - 94 (continued)									
38041 DOT-D01-RPA05 FHWA Approved	**BRFN--7()--39-94** IA 7: NORTH LIZARD CREEK 0.5 MI W OF US 169 Bridge Deck Overlay	0 MI -- --	Project Total Federal Aid Regional Swap	0 0 0 0	0 0 0 0	660 0 0 0	0 0 0 0	660 0 0 0	TA --
39374 DOT-D01-RPA05 FHWA Approved	**BRFN--7()--39-94** IA 7: SOUTH LIZARD CREEK 0.8 MI E OF W JCT CO RD P29 Bridge Deck Overlay	0 MI -- --	Project Total Federal Aid Regional Swap	0 0 0 0	0 0 0 0	0 0 0 0	480 0 0 0	480 0 0 0	TA --
39375 DOT-D01-RPA05 FHWA Approved	**BRFN--20()--39-94** US 20: CO RD D20 AND UP RR 0.4 MI E OF CO RD D36 (EB) Bridge Deck Overlay	0 MI -- --	Project Total Federal Aid Regional Swap	0 0 0 0	0 0 0 0	0 0 0 0	1,000 0 0 0	1,000 0 0 0	TA --
Wright - 99									
38299 DOT-D02-RPA05 FHWA Approved	**STPN--69()--2J-99** US 69: N OF UP RR TO N JCT CO RD C20 Grade and Pave,Bridge Replacement	0 MI -- --	Project Total Federal Aid Regional Swap	75 0 0 0	7,806 0 0 0	0 0 0 0	0 0 0 0	7,881 0 0 0	TA --
38054 DOT-D02-RPA05 FHWA Approved	**BRFN--17()--39-99** IA 17: PRAIRIE CREEK 0.9 MI N OF CO RD C26 Bridge Replacement,Right of Way	0 MI -- --	Project Total Federal Aid Regional Swap	0 0 0 0	0 0 0 0	2,228 0 0 0	0 0 0 0	2,228 0 0 0	TA --
39389 DOT-D02-RPA05 FHWA Approved	**BRFN--69()--39-99** US 69: DRAINAGE DITCH 5 3.7 MI S OF IA 3 Bridge Replacement	0 MI -- --	Project Total Federal Aid Regional Swap	0 0 0 0	0 0 0 0	0 0 0 0	805 0 0 0	805 0 0 0	TA --

RPA 6 - Region 6 Resource Partners

903 East Main St, Suite A, Marshalltown, IA 50158
Phone: 641-752-0717, Fax: 641-752-9857, www.region6resources.org
Executive Director: Marty Wymore, mwymore@region6resources.org
Senior Planner: Julie Winter jwinter@region6resources.org

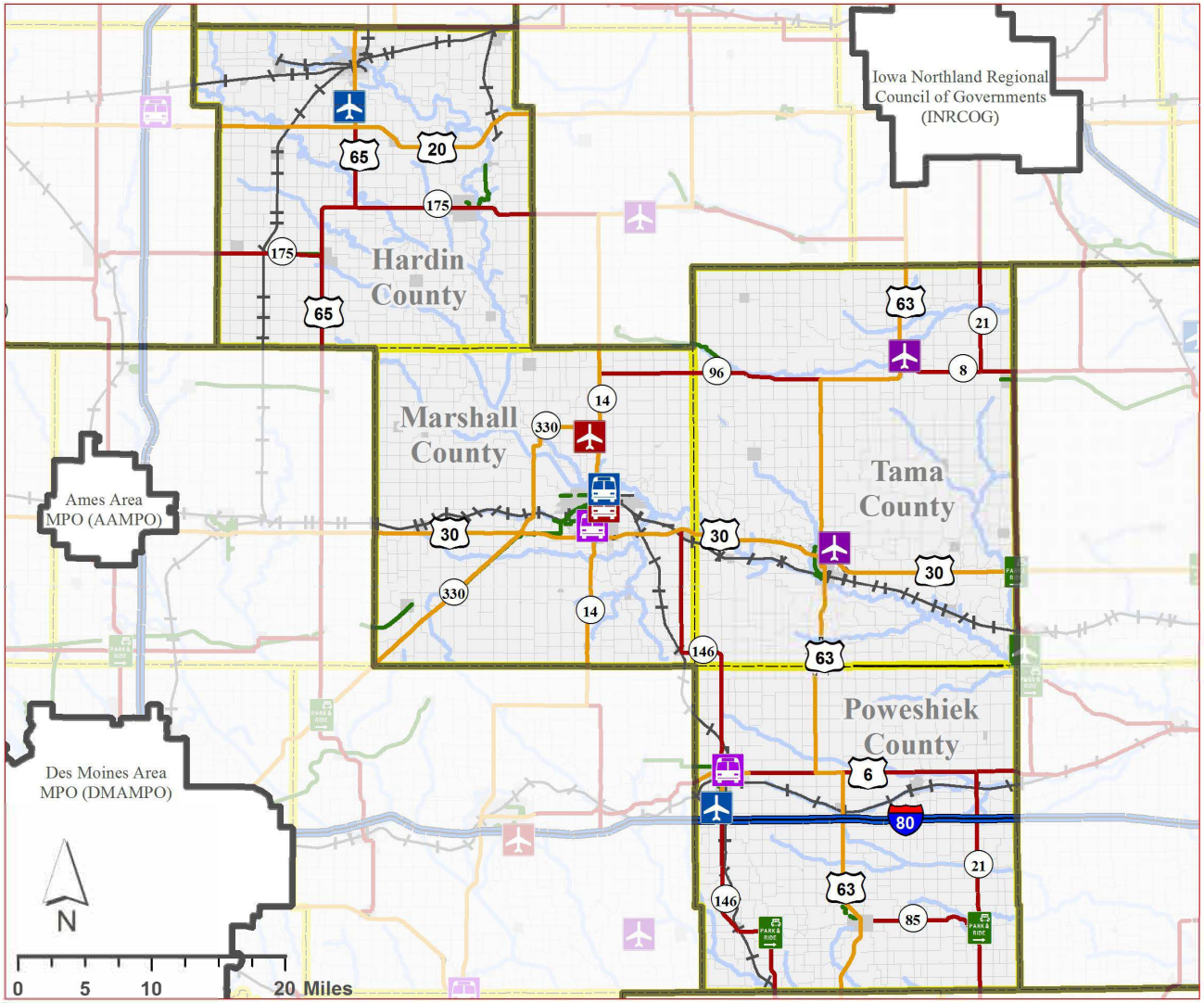

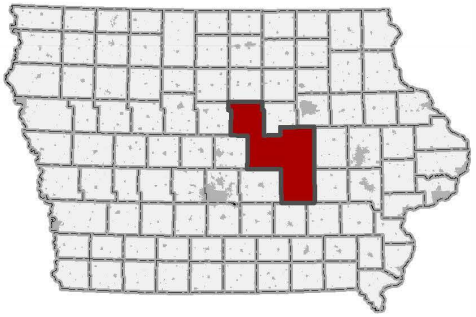

Airports
- Commercial
- Enhanced
- General Service
- Basic Service
- Local Service

Transit
- Regional
- Large Urban
- Small Urban
- Intercity Bus
- Amtrak
- Park & Ride

- Interstate
- National Highway System
- Primary Roads
- Local Roads
- Ramps
- Trails
- Railroad
- Rivers
- Major Lakes
- RPA Planning Area
- Counties
- City Limits
- Urban Area

2019 Transportation Improvement Program

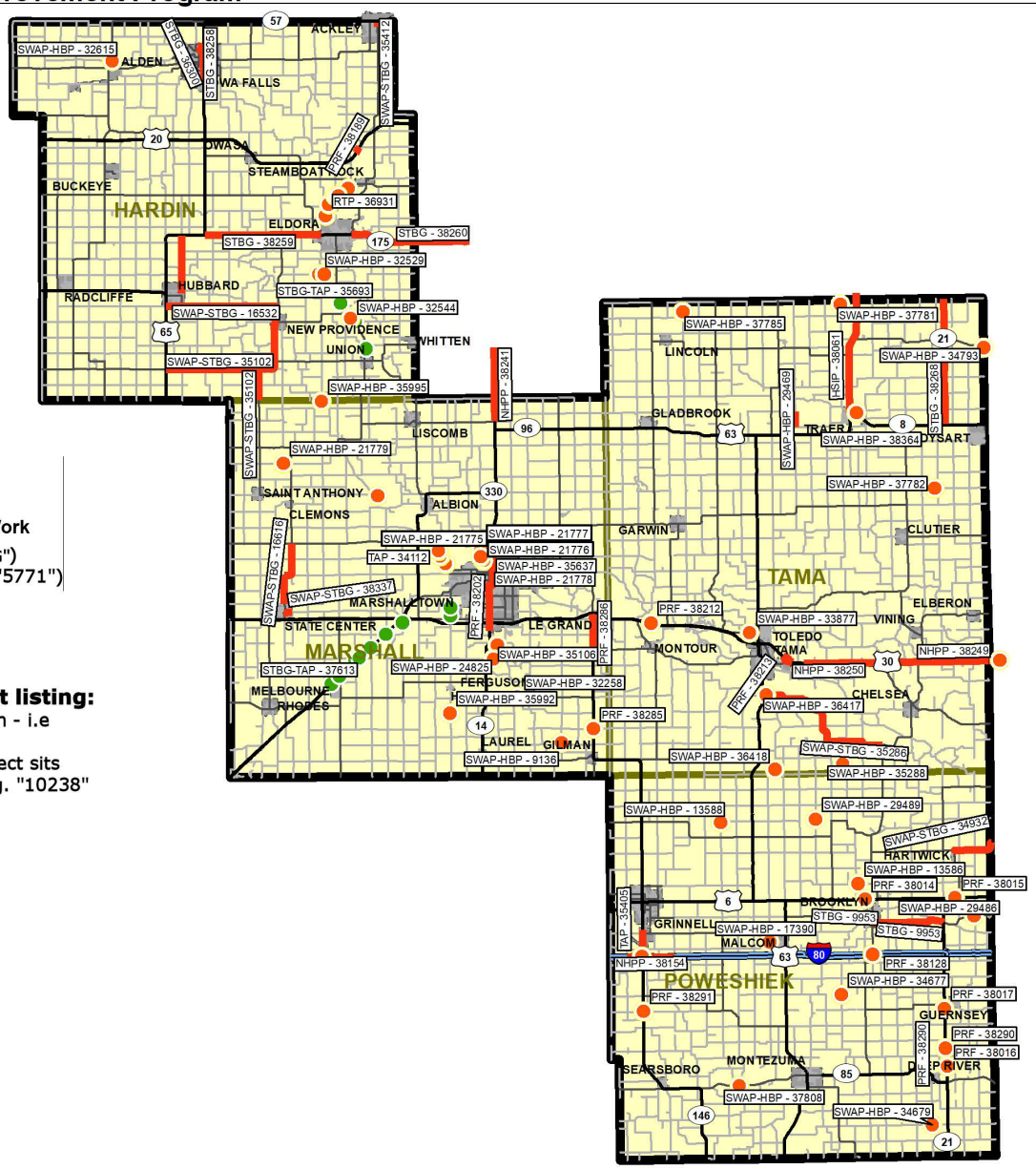

RPA-06 - Region Six Planning Commission

RPA-06
2020 - 2023 Transportation Improvement Program

TPMS Sponsor Appr. Status	Project # Location Funding Program	Length FHWA# S:T:R		Pgm'd Amounts in 1000's FY20	FY21	FY22	FY23	Total	STIP#
Swap Bridge									
Benton - 06									
34793 [NBIS: 73600]	**BRS-SWAP-C006()--FF-06**	0	Project Total	1,000	0	0	0	1,000	
Tama CRD	On V37, Over WOLF CREEK, from Highway D65 N 0.25 Miles, S19 T86 R12	73600	Federal Aid	0	0	0	0	0	
DOT Approved	Bridge Replacement	19:86:12	Regional	0	0	0	0	0	--
			Swap	1,000	0	0	0	1,000	
Hardin - 42									
32615 [NBIS: 110]	**BHS-SWAP-0077(601)--FC-42 DOT Letting: 01/22/2020**	0.1 MI	Project Total	1,300	0	0	0	1,300	
Hardin CRD	On Main St. Alden, Over Iowa River, in S18 T89 R21	110	Federal Aid	0	0	0	0	0	
DOT Approved	Bridge Replacement	0:0:00	Regional	0	0	0	0	0	--
			Swap	1,000	0	0	0	1,000	
38990 [NBIS: 175611]	**BROS-SWAP-C042(11009)--SE-42 DOT Letting: 02/18/2020**	0.1 MI	Project Total	500	0	0	0	500	
Hardin CRD	On M Avenue, Over the South Fork of the Iowa River, W1/4 S1 T87N R21W	175611	Federal Aid	0	0	0	0	0	
DOT Approved	Bridge Replacement	1:87N:21W	Regional	0	0	0	0	0	--
			Swap	500	0	0	0	500	
32544 [NBIS: 27270]	**BRS-SWAP-C042(16075)--FF-42**	0.1 MI	Project Total	0	275	0	0	275	
Hardin CRD	On S62, Over Small Stream, from D55 South 0.5 Miles, in SE S5 T86 R19	27270	Federal Aid	0	0	0	0	0	
DOT Approved	Culvert Replacement	5:86:19	Regional	0	0	0	0	0	--
			Swap	0	275	0	0	275	
36262 [NBIS: 174770]	**BRS-SWAP-C042(15163)--FF-42**	0.1 MI	Project Total	0	0	600	0	600	
Hardin CRD	On S57, Over Honey Creek, from 305th St. South 0.2 Miles, S15 T86 R20	174770	Federal Aid	0	0	0	0	0	
DOT Approved	Bridge Replacement	15:86:20	Regional	0	0	0	0	0	--
			Swap	0	0	600	0	600	
34805 [NBIS: 174860]	**BRS-SWAP-C042(15305)--FF-42**	0.1 MI	Project Total	0	0	0	200	200	
Hardin CRD	On D65, Over Small Stream, from T Ave. West 2000 Feet, in NE S24 T86 R20	174860	Federal Aid	0	0	0	0	0	
DOT Approved	Culvert Replacement	24:86:20	Regional	0	0	0	0	0	--
			Swap	0	0	0	200	200	
Marshall - 64									
21775 [NBIS: 243440]	**BROS-SWAP-C064(132)--FE-64 DOT Letting: 01/22/2020**	0 MI	Project Total	1,300	0	0	0	1,300	
Marshall CRD	NORTH CENTER ST RD: Over ASHER CREEK	243440	Federal Aid	0	0	0	0	0	
DOT Approved	Bridge Replacement	23:84:18	Regional	0	0	0	0	0	--
			Swap	1,300	0	0	0	1,300	

TPMS Sponsor Appr. Status	Project # Location Funding Program	Length FHWA# S:T:R		Pgm'd Amounts in 1000's FY20	FY21	FY22	FY23	Total	STIP#
Marshall - 64 (continued)									
21777 [NBIS: 243430]	**BROS-SWAP-C064(133)--FE-64 DOT Letting: 01/22/2020**	0 MI	Project Total	1,200	0	0	0	1,200	
Marshall CRD	NORTH CENTER ST RD: Over ASHER CREEK	243430	Federal Aid	0	0	0	0	0	
DOT Approved	Bridge Replacement	23:84:18	Regional	0	0	0	0	0	--
			Swap	1,200	0	0	0	1,200	
12250 [NBIS: 243510]	**BROS-SWAP-C064(115)--SE-64 DOT Letting: 02/16/2021**	0 MI	Project Total	0	1,000	0	0	1,000	
Marshall CRD	JESSUP AVE / 1600 Mile: Over MINERVA CREEK	243510	Federal Aid	0	0	0	0	0	
DOT Approved	Bridge Replacement	3:84:19	Regional	0	0	0	0	0	--
			Swap	0	1,000	0	0	1,000	
24825 [NBIS: 242680]	**BROS-SWAP-C064(130)--SE-64 DOT Letting: 11/17/2020**	0 MI	Project Total	0	450	0	0	450	
Marshall CRD	RIDGE RD: Over MIDDLE TIMBER CREEK	242680	Federal Aid	0	0	0	0	0	
DOT Approved	Bridge Replacement	26:83:18	Regional	0	0	0	0	0	--
			Swap	0	450	0	0	450	
21779 [NBIS: 244550]	**BROS-SWAP-C064()--SE-64**	0 MI	Project Total	0	700	0	0	700	
Marshall CRD	140TH ST: Over MINERVA CREEK	244550	Federal Aid	0	0	0	0	0	
DOT Approved	Bridge Replacement	27:85:20	Regional	0	0	0	0	0	--
			Swap	0	700	0	0	700	
32258 [NBIS: 241610]	**BRS-SWAP-C064()--FF-64**	0	Project Total	0	0	600	0	600	
Marshall CRD	On 2800 Mile of 290th St (E63), Over SNIPE CREEK, in NW S7 T82 R17	241610	Federal Aid	0	0	0	0	0	
DOT Approved	Bridge Replacement	7:82:17	Regional	0	0	0	0	0	--
			Swap	0	0	600	0	600	
35992 [NBIS: 241835]	**BROS-SWAP-C064()--FE-64**	0	Project Total	0	0	400	0	400	
Marshall CRD	On 2900 mile of Oaks Ave, Over South Timber Creek, at SW S9 T82 R18	241835	Federal Aid	0	0	0	0	0	
DOT Approved	Bridge Replacement	9:82:18	Regional	0	0	0	0	0	--
			Swap	0	0	400	0	400	
9136 [NBIS: 241740]	**BROS-SWAP-C064()--SE-64**	0 MI	Project Total	0	0	0	400	400	
Marshall CRD	3100 MILE OF WALLACE AVE: .	241740	Federal Aid	0	0	0	0	0	
DOT Approved	Bridge Replacement	22:82:17	Regional	0	0	0	0	0	--
			Swap	0	0	0	400	400	
37640 [NBIS: 242490]	**BROS-SWAP-C064()--FE-64**	0	Project Total	0	0	0	450	450	
Marshall CRD	On 3000 mile of 260th St, Over South Timber Creek, (Bridge I-22), NLINE S28 T83 R17	242490	Federal Aid	0	0	0	0	0	
DOT Approved	Bridge Replacement	28:83:17	Regional	0	0	0	0	0	--
			Swap	0	0	0	450	450	

TPMS Sponsor Appr. Status	Project # Location Funding Program	Length FHWA# S:T:R		Pgm'd Amounts in 1000's FY20	FY21	FY22	FY23	Total	STIP#
Marshall - 64 (continued)									
35995 [NBIS: 244230] Marshall CRD DOT Approved	**BROS-SWAP-C064()--FE-64** On 1000 mile of Gerhart Ave, Over Branch of Honey Creek, in NW S6 T85 R19 Bridge Replacement	0 244230 6:85:19	Project Total Federal Aid Regional Swap	0 0 0 0	0 0 0 0	0 0 0 0	500 0 0 500	500 0 0 500	--
Poweshiek - 79									
13588 [NBIS: 294570] Poweshiek CRD DOT Approved	**BROS-SWAP-C079(53)--FE-79 Canceled** 80th St.: From F17 to 330th St. Bridge Replacement	0.002 MI 294570 20:81:15	Project Total Federal Aid Regional Swap	250 0 0 250	0 0 0 0	0 0 0 0	0 0 0 0	250 0 0 250	--
17390 [NBIS: 293740] Poweshiek CRD DOT Approved	**BROS-SWAP-C079(55)--SE-79 DOT Letting: 12/17/2019** 110th Street: From 410th Avenue to Diagonal Road Bridge Replacement	0 MI 293740 26:80:15	Project Total Federal Aid Regional Swap	500 0 0 500	0 0 0 0	0 0 0 0	0 0 0 0	500 0 0 500	--
37808 [NBIS: 291620] Poweshiek CRD DOT Approved	**BHS-SWAP-C079()--FC-79** On F57, Over STREAM, from 80th Street East, S8 T78 R15 Bridge Deck Overlay	0 291620 8:78:15	Project Total Federal Aid Regional Swap	0 0 0 0	250 0 0 250	0 0 0 0	0 0 0 0	250 0 0 250	--
34679 [NBIS: 291300] Poweshiek CRD DOT Approved	**BROS-SWAP-C079()--FE-79** On 520TH AVE, Over STREAM, from IA 21 West 0.95 Miles, at NW S28 T78 R13 Bridge Replacement	0 291300 28:78:13	Project Total Federal Aid Regional Swap	0 0 0 0	200 0 0 200	0 0 0 0	0 0 0 0	200 0 0 200	--
29489 [NBIS: 294410] Poweshiek CRD DOT Approved	**BROS-SWAP-C079(56)--FE-79 DOT Letting: 11/17/2020** On 140th Street, Over A small stream, from 340th Avenue North 1.1 Miles, S17 T81 R14 Bridge Replacement	0.1 MI 294410 17:81:14	Project Total Federal Aid Regional Swap	0 0 0 0	400 0 0 400	0 0 0 0	0 0 0 0	400 0 0 400	--
34677 [NBIS: 292450] Poweshiek CRD DOT Approved	**BROS-SWAP-C079()--SE-79** On 155TH ST, Over Dugout Creek, from 450th Avenue North 0.95 Miles, at N1/4 S16 T79 R14 Bridge Replacement	0 292450 16:79:14	Project Total Federal Aid Regional Swap	0 0 0 0	0 0 0 0	500 0 0 500	0 0 0 0	500 0 0 500	--

TPMS Sponsor Appr. Status	Project # Location Funding Program	Length FHWA# S:T:R		Pgm'd Amounts in 1000's FY20	FY21	FY22	FY23	Total	STIP#
Poweshiek - 79 (continued)									
29486 [NBIS: 293300] Poweshiek CRD DOT Approved	**BRS-SWAP-C079()--FF-79** On F29, Over Small Stream, from 240th Street West 0.1 Miles, S23 T80 R13 Bridge Replacement	0.1117 MI 293300 23:80:13	Project Total Federal Aid Regional Swap	0 0 0 0	0 0 0 0	450 0 0 450	0 0 0 0	450 0 0 450	---
13586 [NBIS: 293480] Poweshiek CRD DOT Approved	**BROS-SWAP-C079(57)--SE-79 DOT Letting: 11/15/2022** 370th Ave.: From 165th St. to V18 Bridge Replacement	0.002 MI 293480 10:80:14	Project Total Federal Aid Regional Swap	0 0 0 0	0 0 0 0	0 0 0 0	400 0 0 400	400 0 0 400	---
37809 [NBIS: 46030] Poweshiek CRD DOT Approved	**BRS-SWAP-C079()--FF-79** On F62, Over SUGAR CREEK, from 18th Street East, S7 T78 R16 Bridge Replacement	0 46030 7:78:16	Project Total Federal Aid Regional Swap	0 0 0 0	0 0 0 0	0 0 0 0	750 0 0 750	750 0 0 750	---
Tama - 86									
29469 [NBIS: 319610] Tama CRD DOT Approved	**BROS-SWAP-C086(98)--SE-86 DOT Letting: 12/17/2019** On M Ave., Over Wolf Creek & Four Mile Creek, from US 63 North 0.75 Miles, on WLINE S7 T85 R14 Bridge Replacement	0.5 MI 319610 7:85:14	Project Total Federal Aid Regional Swap	1,750 0 0 1,750	0 0 0 0	0 0 0 0	0 0 0 0	1,750 0 0 1,750	---
36417 [NBIS: 317000] Tama CRD DOT Approved	**BRS-SWAP-C086(97)--FF-86 DOT Letting: 01/22/2020** On E64, Over BRANCH OF IOWA RIVER, from US63 East 1300 Feet, S11 T82 R15 Bridge Replacement	0 317000 11:82:15	Project Total Federal Aid Regional Swap	300 0 0 300	0 0 0 0	0 0 0 0	0 0 0 0	300 0 0 300	---
36418 [NBIS: 317200] Tama CRD DOT Approved	**BROS-SWAP-C086(99)--SE-86 DOT Letting: 01/22/2020** On K AVE, Over NORTH WALNUT CREEK, from 400th St. North 1500 Feet, S35 T82 R15 Bridge Replacement	0 317200 35:82:15	Project Total Federal Aid Regional Swap	200 0 0 200	0 0 0 0	0 0 0 0	0 0 0 0	200 0 0 200	---
35288 [NBIS: 316920] Tama CRD DOT Approved	**BROS-SWAP-C086()--SE-86** On P AVE, Over NORTH WALNUT CREEK, from 400th Street North 0.75 Miles, S33 T82 R14 Bridge Replacement	0 316920 33:82:14	Project Total Federal Aid Regional Swap	400 0 0 400	0 0 0 0	0 0 0 0	0 0 0 0	400 0 0 400	---

TPMS Sponsor Appr. Status	Project # Location Funding Program	Length FHWA# S:T:R		Pgm'd Amounts in 1000's FY20	FY21	FY22	FY23	Total	STIP#
Tama - 86 (continued)									
38364	**BROS-SWAP-7710(604)--SE-86 DOT Letting: 08/18/2020**	0	Project Total	740	0	0	0	740	
Traer	In the city of Traer, On 1st Street, Over Coon Creek	--	Federal Aid	0	0	0	0	0	
DOT Approved	Bridge Replacement	--	Regional	0	0	0	0	0	--
			Swap	592	0	0	0	592	
33877 [NBIS: 049490]	**BHS-SWAP-C086()--FC-86**	0.056 MI	Project Total	0	750	0	0	750	
Tama CRD	On Business 30, Over Deer Creek, from II Avenue East 0.5 Miles, in NE S21 T83 R15	049490	Federal Aid	0	0	0	0	0	
DOT Approved	Bridge Rehabilitation	21:83:15	Regional	0	0	0	0	0	--
			Swap	0	750	0	0	750	
39065 [NBIS: 317480]	**BRS-SWAP-C086()--FF-86**	0	Project Total	0	350	0	0	350	
Tama CRD	On E 44, Over TROUBLESOME CREEK, from X Avenue West 1 Miles to W Avenue, in S14 TT83N RR13W	317480	Federal Aid	0	0	0	0	0	
DOT Approved	Bridge Replacement	14:T83N:R13W	Regional	0	0	0	0	0	--
			Swap	0	350	0	0	350	
37781 [NBIS: 320300]	**BROS-SWAP-C086()--SE-86**	0	Project Total	0	0	250	0	250	
Tama CRD	On P AVE, Over STONY CREEK, from 110th Street North, WLINE S3 T86 R14	320300	Federal Aid	0	0	0	0	0	
DOT Approved	Bridge Replacement	3:86:14	Regional	0	0	0	0	0	--
			Swap	0	0	250	0	250	
37782 [NBIS: 318501]	**BROS-SWAP-C086()--SE-86**	0	Project Total	0	0	250	0	250	
Tama CRD	On 220TH ST, Over BRANCH SALT CREEK, from U Avenue East, NLINE S4 T84 R13	318501	Federal Aid	0	0	0	0	0	
DOT Approved	Bridge Replacement	4:84:13	Regional	0	0	0	0	0	--
			Swap	0	0	250	0	250	
39071 [NBIS: 319670]	**BROS-SWAP-C086()--SE-86**	0	Project Total	0	0	0	250	250	
Tama CRD	On P Avenue, Over BRANCH COON CREEK, from 195th Street North 1 Miles to US63, on WLINE S15 TT85N RR14W	319670	Federal Aid	0	0	0	0	0	
DOT Approved	Bridge Replacement	15:T85N:R14W	Regional	0	0	0	0	0	--
			Swap	0	0	0	250	250	
39072 [NBIS: 362535]	**BROS-SWAP-C086()--SE-86**	0	Project Total	0	0	0	250	250	
Tama CRD	On 220th Street, Over SMALL STREAM, from S Avenue East 1 Miles to V18, on NLINE S6 TT84N RR13W	362535	Federal Aid	0	0	0	0	0	
DOT Approved	Bridge Replacement	6:T84N:R13W	Regional	0	0	0	0	0	--
			Swap	0	0	0	250	250	

TPMS Sponsor Appr. Status	Project # Location Funding Program	Length FHWA# S:T:R		Pgm'd Amounts in 1000's FY20	FY21	FY22	FY23	Total	STIP#
Swap STBG									
Hardin - 42									
35412	**STBG-SWAP-0015()--SG-42**	0.3 MI	Project Total	125	0	0	0	125	
Ackley	In the city of Ackley, On Butler Street, from 3rd Ave north .3 Miles to Park Avenue	--	Federal Aid	0	0	0	0	0	
DOT Approved	Pavement Rehab	--	Regional	100	0	0	0	100	--
			Swap	100	0	0	0	100	
16532	**STBG-SWAP-C042(D55/S33)--FG-42**	11.75 MI	Project Total	0	4,500	0	0	4,500	
Hardin CRD	On D55, from US Hwy 65 East 7.25 Miles to Co Hwy S55, and On S33, from Co Hwy D55 North 4.5 Miles to US Hwy 65	--	Federal Aid	0	0	0	0	0	
DOT Approved	Pave	--	Regional	0	1,500	0	0	1,500	--
			Swap	0	1,500	0	0	1,500	
Marshall - 64									
16616	**STBG-SWAP-C064(119)--FG-64 DOT Letting: 05/19/2020**	4.244 MI	Project Total	1,400	0	0	0	1,400	
Marshall CRD	S52: From STATE CENTER, N to E29 (190TH ST)	--	Federal Aid	0	0	0	0	0	
DOT Approved	Pave	--	Regional	600	0	0	0	600	--
			Swap	600	0	0	0	600	
38337	**STBG-SWAP-7272()--SG-64**	0.6 MI	Project Total	493	0	0	0	493	
State Center	In the city of State Center, On 4th Street SE, from 3rd Street NW East 1.34 Miles to 6th Avenue SE	--	Federal Aid	0	0	0	0	0	
DOT Approved	Pavement Rehab	--	Regional	394	0	0	0	394	--
			Swap	394	0	0	0	394	
38882	**STBG-SWAP-C064()--FG-64**	7.5 MI	Project Total	0	0	2,250	0	2,250	
Marshall CRD	On E29 (190th St), from Story Co Line E 7.5 Miles to Hopkins Ave, along NLINE S19-24 T84 R20 & S19-20 T84 R19	--	Federal Aid	0	0	0	0	0	
DOT Approved	Pavement Rehab	19-24:84:20	Regional	0	0	1,500	0	1,500	--
			Swap	0	0	1,500	0	1,500	
Poweshiek - 79									
34932	**STBG-SWAP-C079()--FG-79**	2.651	Project Total	1,500	0	0	0	1,500	
Poweshiek CRD	On V30/F17, from Main Street in Hartwick Northeasterly 3.0 Miles to Poweshiek-Iowa Rd	--	Federal Aid	0	0	0	0	0	
DOT Approved	Pavement Rehab	--	Regional	1,000	0	0	0	1,000	--
			Swap	1,000	0	0	0	1,000	
Tama - 86									
35286	**STBG-SWAP-C086(101)--FG-86 DOT Letting: 01/22/2020**	10.049	Project Total	4,000	0	0	0	4,000	
Tama CRD	On E64, from US63 Easterly 10 Miles to V18	--	Federal Aid	0	0	0	0	0	
DOT Approved	Pavement Rehab/Widen	--	Regional	1,400	0	0	0	1,400	--
			Swap	1,400	0	0	0	1,400	

TPMS Sponsor Appr. Status	Project # Location Funding Program	Length FHWA# S:T:R		Pgm'd Amounts in 1000's FY20	FY21	FY22	FY23	Total	STIP#
National Highway Performance Program									
Poweshiek - 79									
38154	**IM-NHS--80()--03-79**	0 MI	Project Total	10,948	6,664	16,661	358	34,631	TA
DOT-D01-RPA06	I-80: 1.0 MI W OF IA 146 TO 2.0 MI E OF IA 146	--	Federal Aid	9,854	5,998	14,995	0	30,847	
FHWA Approved	Grade and Pave,Bridge Replacement	--	Regional	0	0	0	0	0	20117
			Swap	0	0	0	0	0	
Tama - 86									
38249	**NHSX--30()--3H-86**	0 MI	Project Total	1,100	13,952	0	0	15,052	TA AC
DOT-D01-RPA06	US 30: W OF IA 21 TO 11TH AVE DR	--	Federal Aid	0	11,162	0	0	11,162	
FHWA Approved	Grade and Pave,Bridge New,Right of Way	--	Regional	0	0	0	0	0	--
			Swap	0	0	0	0	0	
SYSTEM NOTE: CANDIDATE FOR ADVANCED CONSTRUCTION									
38250	**NHSX--30()--3H-86**	0 MI	Project Total	22,841	5,947	298	0	29,086	TA AC
DOT-D01-RPA06	US 30: TAMA BYPASS TO W OF IA 21	--	Federal Aid	18,273	4,758	0	0	23,031	
FHWA Approved	Pave,Grading	--	Regional	0	0	0	0	0	20120
			Swap	0	0	0	0	0	
SYSTEM NOTE: CANDIDATE FOR ADVANCED CONSTRUCTION									
38212	**NHSX--30()--3H-86**	0	Project Total	3,416	0	0	0	3,416	TA
DOT-D01-RPA06	US 30: IOWA RIVER OVERFLOW 0.6 MI W OF E JCT CO RD T47	--	Federal Aid	2,733	0	0	0	2,733	
FHWA Approved	Bridge New,Right of Way	--	Regional	0	0	0	0	0	20118
			Swap	0	0	0	0	0	
Surface Transportation Block Grant Program									
Region Wide - 00									
319	**RGPL-PA06(RTP)--ST-00**	0 MI	Project Total	12	25	25	25	87	TA
RPA-06	RSPC - RPA 6: RPA 6 TRANSPORTATION PLANNING	--	Federal Aid	9	20	20	20	69	
FHWA Approved	Trans Planning	--	Regional	9	20	20	20	69	20088
			Swap	0	0	0	0	0	
Marshall - 64									
36302	**RGTR-PA06()--ST-64**	0	Project Total	0	53	0	0	53	TA
RPA-06	Replace Peoplerides transit vehicle #110	--	Federal Aid	0	42	0	0	42	
FHWA Approved	Transit Investments	--	Regional	0	42	0	0	42	--
			Swap	0	0	0	0	0	
Poweshiek - 79									
39344	**STP--146()--2C-79**	0 MI	Project Total	2,900	0	0	0	2,900	TA
DOT-D01-RPA06	IA 146: 11TH AVE IN GRINNELL TO TAMA CO	--	Federal Aid	2,320	0	0	0	2,320	
FHWA Approved	Pavement Rehab	--	Regional	0	0	0	0	0	20223
			Swap	0	0	0	0	0	
STBG - Iowa's Transportation Alternatives Program									
37613	**TAP-U-C064()--8I-64**	0	Project Total	180	0	0	0	180	TA
Marshall CRD	Paving Bike Trail Int's at 233rd St,238th St,242nd St,250th St, Jessup Av,265th St,Ingram Av,Hart Av,Glick Av	--	Federal Aid	144	0	0	0	144	
FHWA Approved	Ped/Bike Paving	--	Regional	144	0	0	0	144	20189
			Swap	0	0	0	0	0	

TPMS Sponsor Appr. Status	Project # Location Funding Program	Length FHWA# S:T:R		Pgm'd Amounts in 1000's FY20	FY21	FY22	FY23	Total	STIP#
Marshall - 64									
34112 Marshalltown FHWA Approved	**TAP-U-4797(625)--8I-64 DOT Letting: 05/19/2020** In the city of Marshalltown, On Iowa River Trail, from Bridge #2 1 Miles to Bridge #5 Ped/Bike Structures	2 MI -- --	Project Total Federal Aid Regional Swap	309 247 247 0	0 0 0 0	0 0 0 0	0 0 0 0	309 247 247 0	TA 20049
DOT NOTE: Project eligible for FHWA TAP funding									
Transportation Alternatives Program									
Poweshiek - 79									
35405 Grinnell FHWA Approved	**STP-E-3127()--8V-79** On Grinnell Trail, from SE corner of Industrial Ave & Ia Hwy 146 south 1.21 Miles to NE corner of Stagecoach Rd Ped/Bike Grade & Pave	1.21 MI -- --	Project Total Federal Aid Regional Swap	0 0 0 0	0 0 0 0	420 336 336 0	0 0 0 0	420 336 336 0	TA --
DOT NOTE: Project eligible for FHWA TAP funding									
Recreational Trails Program									
Hardin - 42									
36931 Hardin CBS FHWA Approved	**NRT-C042(87)--9G-42 DOT Letting: 03/17/2020** On Iowa River Trail, from Bridge 19 south 9.3 Miles to Bridge 25 Bridge Rehabilitation,Culvert Replacement	0 -- --	Project Total Federal Aid Regional Swap	618 494 247 0	0 0 0 0	0 0 0 0	0 0 0 0	618 494 247 0	TA 20082
39485 Hardin CBS FHWA Approved	**NRT-C042()--9G-42** On Iowa River Trail, from Steamboat Rock Southwest 2.5 Miles to 215th Street Ped/Bike Grade & Pave	0 -- --	Project Total Federal Aid Regional Swap	636 425 0 0	0 0 0 0	0 0 0 0	0 0 0 0	636 425 0 0	TA 20255
Primary Road Funds									
Poweshiek - 79									
38128 DOT-D01-RPA06 FHWA Approved	**IMN--80()--0E-79** I-80: CO RD V18 4.5 MI W OF IA 21 (EB) Bridge Deck Overlay,Traffic Signs	0 MI -- --	Project Total Federal Aid Regional Swap	518 0 0 0	0 0 0 0	0 0 0 0	0 0 0 0	518 0 0 0	TA --
38014 DOT-D01-RPA06 FHWA Approved	**BRFN--6()--39-79** US 6: STONY CREEK 0.4 MI W OF CO RD V18 Bridge Rehabilitation	0 MI -- --	Project Total Federal Aid Regional Swap	177 0 0 0	0 0 0 0	0 0 0 0	0 0 0 0	177 0 0 0	TA --

TPMS Sponsor Appr. Status	Project # Location Funding Program	Length FHWA# S:T:R		Pgm'd Amounts in 1000's FY20	FY21	FY22	FY23	Total	STIP#
Poweshiek - 79 (continued)									
38290 DOT-D01-RPA06 FHWA Approved	**STPN--21()--2J-79** IA 21: 1.8 MI TO 2.5 MI N OF IA 85 Slope Improvement,Right of Way	0 MI -- --	Project Total Federal Aid Regional Swap	100 0 0 0	0 0 0 0	0 0 0 0	0 0 0 0	100 0 0 0	TA --
38291 DOT-D01-RPA06 FHWA Approved	**STPN--146()--2J-79** IA 146: 3.5 MI S OF I-80 Slope Improvement	0 MI -- --	Project Total Federal Aid Regional Swap	20 0 0 0	0 0 0 0	0 0 0 0	0 0 0 0	20 0 0 0	TA --
39342 DOT-D01-RPA06 FHWA Approved	**STPN--6()--2J-79** US 6: PENROSE ST TO OAK ST IN GRINNELL Grading	0 MI -- --	Project Total Federal Aid Regional Swap	0 0 0 0	100 0 0 0	0 0 0 0	0 0 0 0	100 0 0 0	TA --
39343 DOT-D01-RPA06 FHWA Approved	**IMN--80()--0E-79** I-80: 1.1 MI W OF US 63 AND 0.7 MI E OF IA 21 Rip Rap	0 MI -- --	Project Total Federal Aid Regional Swap	0 0 0 0	60 0 0 0	0 0 0 0	0 0 0 0	60 0 0 0	TA --
38015 DOT-D01-RPA06 FHWA Approved	**BRFN--6()--39-79** US 6: ROCK CREEK 0.7 MI E OF W JCT IA 21 Bridge Deck Overlay	0 MI -- --	Project Total Federal Aid Regional Swap	0 0 0 0	0 0 0 0	220 0 0 0	0 0 0 0	220 0 0 0	TA --
Tama - 86									
39361 DOT-D01-RPA06 FHWA Approved	**NHSN--63()--2R-86** US 63: S OF TAMA (VAR LOC) Culvert Replacement	0 MI -- --	Project Total Federal Aid Regional Swap	0 0 0 0	30 0 0 0	0 0 0 0	0 0 0 0	30 0 0 0	TA --
39360 DOT-D01-RPA06 FHWA Approved	**BRFN--63()--39-86** US 63: WOLF CREEK 0.3 MI N OF IA 8 IN TRAER Bridge Deck Overlay	0 MI -- --	Project Total Federal Aid Regional Swap	0 0 0 0	0 0 0 0	0 0 0 0	660 0 0 0	660 0 0 0	TA --
Highway Safety Improvement Program									
Marshall - 64									
38241 DOT-D01-RPA06 FHWA Approved	**HSIP-14()--2H-64** IA 14: CO RD E18 TO W JCT IA 175 Pavement Widening,Pavement Rehab	0 -- --	Project Total Federal Aid Regional Swap	5,761 4,782 0 0	0 0 0 0	0 0 0 0	0 0 0 0	5,761 4,782 0 0	TA 20119
DOT NOTE: Joint HSIP and 3R project									

RPA 7 - Iowa Northland Regional Transportation Authority

229 East Park Avenue, Waterloo, IA 50703
Phone: 319-235-0311, Fax: 319-235-2891, www.inrcog.org
Executive Director: Kevin Blanshan, kblanshan@inrcog.org
Transportation Planner: Kyle Durant, kdurant@inrcog.org

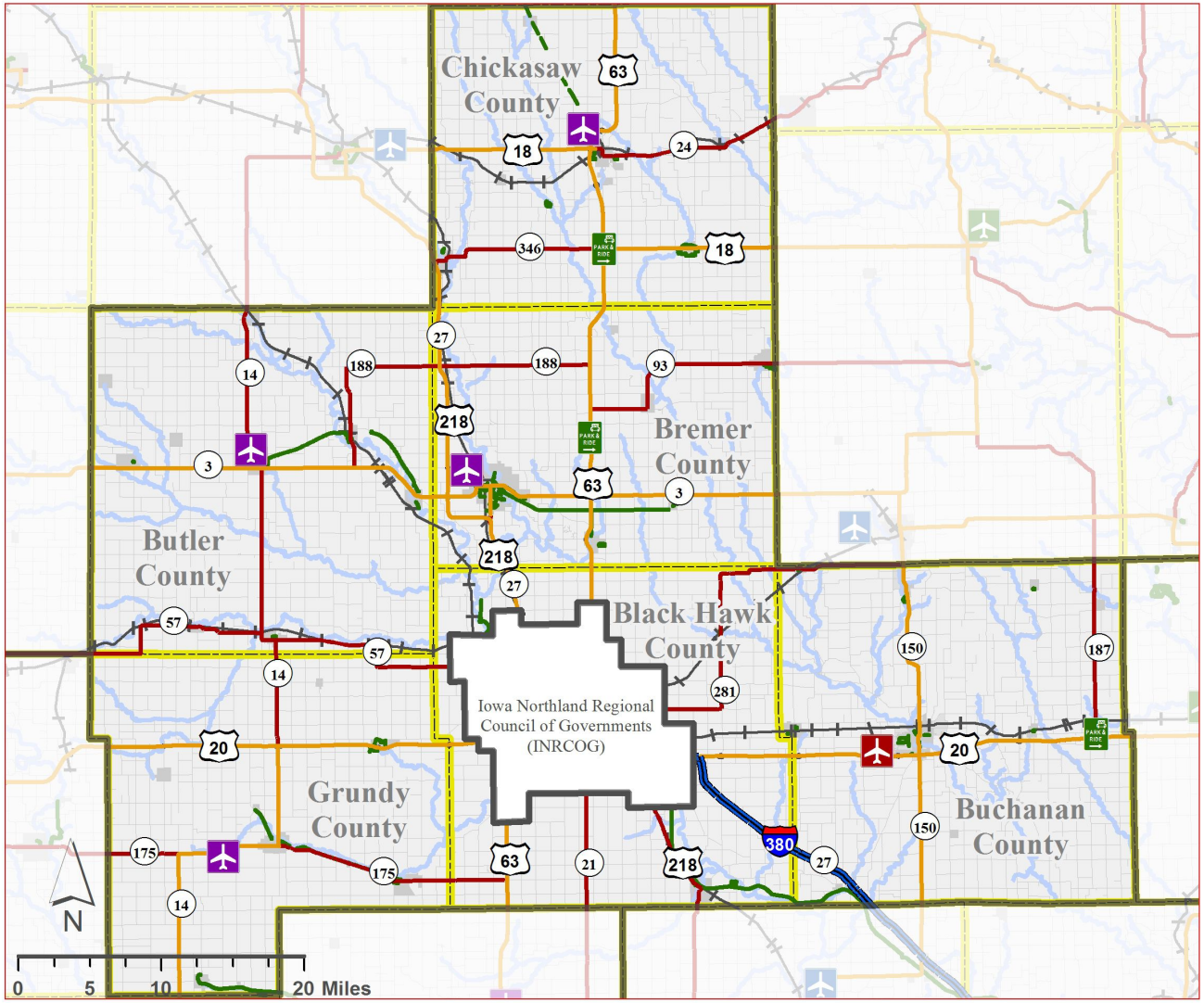

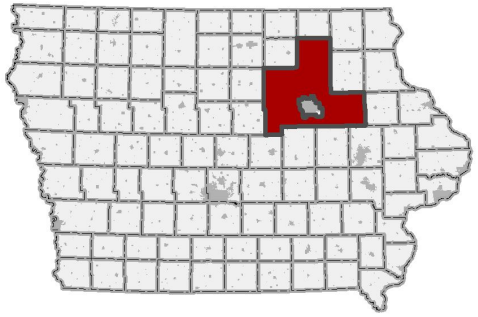

Airports
- Commercial
- Enhanced
- General Service
- Basic Service
- Local Service

Transit
- Regional
- Large Urban
- Small Urban
- Intercity Bus
- Amtrak
- Park & Ride

- Interstate
- National Highway System
- Primary Roads
- Local Roads
- Ramps
- Trails
- Railroad
- Rivers
- Major Lakes
- RPA Planning Area
- Counties
- City Limits
- Urban Area

2019 Transportation Improvement Program

Map key:

- ●/▬ Road or Bridge work
- ●/▬ Trail or Enhancement Work
- STBG-5771 Funding program ("STBG") and TPMS ID number ("5771")

To locate project in print listing:

1. Look under funding program - i.e STBG, SWAP, STBG-TAP, etc.
2. Locate county in which project sits
3. Find the TPMS number - e.g. "10238"

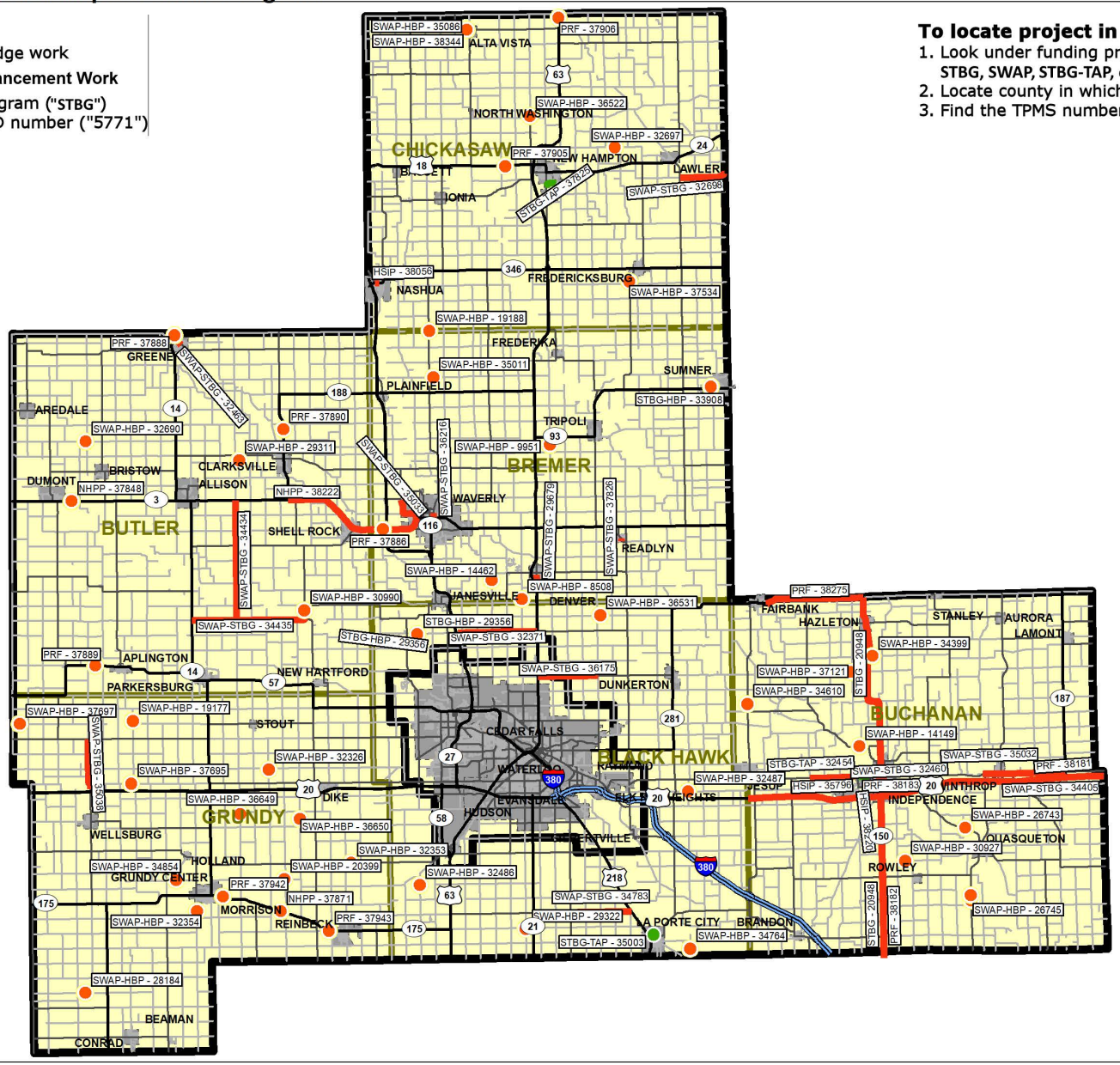

RPA-07 - Iowa Northland Regional Transportation Authority

RPA-07
2020 - 2023 Transportation Improvement Program

TPMS Sponsor Appr. Status	Project # Location Funding Program	Length FHWA# S:T:R		Pgm'd Amounts in 1000's FY20	FY21	FY22	FY23	Total	STIP#
Surface Transportation Block Grant Program - Bridge Program									
Buchanan - 10									
30927 [NBIS: 81320]	**BROS-C010(111)--8J-10 DOT Letting: 11/19/2019**	0	Project Total	275	0	0	0	275	TA
Buchanan CRD	On On 280 St. , Over creek, from Lucas Ave. west 0.5 Miles to Bridge, on NLINE S2 T87 R09	81320	Federal Aid	220	0	0	0	220	
FHWA Approved	Bridge Replacement	2:87:09	Regional	0	0	0	0	0	20196
			Swap	0	0	0	0	0	
21110 [NBIS: 81130]	**BROS-C010()--8J-10**	0 MI	Project Total	180	0	0	0	180	TA
Buchanan CRD	Scott Blvd: 302nd St. N 0.2 MI	81130	Federal Aid	160	0	0	0	160	
FHWA Approved	Bridge Replacement	13:T87N:R08W	Regional	0	0	0	0	0	--
			Swap	0	0	0	0	0	
Swap Bridge									
Black Hawk - 07									
34764 [NBIS: 73910]	**BROS-SWAP-C007(xxx)--SE-07 DOT Letting: 02/18/2020**	0 MI	Project Total	380	0	0	0	380	
Black Hawk CRD	On King Road, Over Rock Creek, from E Main Road North 0.5 Miles, WLINE S33 T87N R11W	73910	Federal Aid	0	0	0	0	0	
DOT Approved	Bridge Replacement	33:87:11	Regional	0	0	0	0	0	--
			Swap	304	0	0	0	304	
36531 [NBIS: 76260]	**BROS-SWAP-C007(XXXX)--SE-07**	0	Project Total	0	700	0	0	700	
Black Hawk CRD	On E GRESHAM RD, Over CRANE CREEK, from V49 Raymond Road East 0.25 Miles, S10 T90 R12	76260	Federal Aid	0	0	0	0	0	
DOT Approved	Bridge Replacement	10:90:12	Regional	0	0	0	0	0	--
			Swap	0	560	0	0	560	
29322 [NBIS: 74420]	**BROS-SWAP-C007(XXX)--SE-07**	0.1 MI	Project Total	0	350	0	0	350	
Black Hawk CRD	On Kimball Ave: from US 20 south 9 miles, then West 0.5 Miles to Kimball Ave, WLINE S27 T87 R13	74420	Federal Aid	0	0	0	0	0	
DOT Approved	Bridge Replacement	27:87:13	Regional	0	0	0	0	0	--
			Swap	0	280	0	0	280	
38925 [NBIS: 76330]	**BRS-SWAP-C007(XXX)--FF-07**	0	Project Total	0	0	500	0	500	
Black Hawk CRD	On Cedar Wapsi Rd (C57), Over Tributary to Crane Creek, on NLINE S17 TT90N RR12W	76330	Federal Aid	0	0	0	0	0	
DOT Approved	Bridge Replacement	17:T90N:R12W	Regional	0	0	0	0	0	--
			Swap	0	0	400	0	400	
37463 [NBIS: 74350]	**BRS-SWAP-C007(XXX)--FF-07**	0	Project Total	0	0	0	525	525	
Black Hawk CRD	On Eagle Road (D46), Over MILLER CREEK, on NLINE S24 T87 R13	74350	Federal Aid	0	0	0	0	0	
DOT Approved	Bridge Replacement	24:87:13	Regional	0	0	0	0	0	--
			Swap	0	0	0	420	420	

TPMS Sponsor Appr. Status	Project # Location Funding Program	Length FHWA# S:T:R		Pgm'd Amounts in 1000's FY20	FY21	FY22	FY23	Total	STIP#
Bremer - 09									
35011 [NBIS: 080630]	**BROS-SWAP-C009(80)--SE-09 DOT Letting: 12/17/2019**	0	Project Total	500	0	0	0	500	
Bremer CRD	On 130TH ST, Over HORTON CREEK, S23 T93 R14	080630	Federal Aid	0	0	0	0	0	
DOT Approved	Bridge Replacement	23:93:14	Regional	0	0	0	0	0	--
			Swap	500	0	0	0	500	
33908 [NBIS: 011190]	**BROS-SWAP-7490(601)--SE-09 DOT Letting: 01/22/2020**	0	Project Total	773	0	0	0	773	
Sumner	In the city of Sumner, On 3rd St, Over Drainage, from N Division St west 0.1 miles to bridge	011190	Federal Aid	0	0	0	0	0	
DOT Approved	Bridge Replacement	--	Regional	0	0	0	0	0	--
			Swap	618	0	0	0	618	
8508 [NBIS: 79020]	**BROS-SWAP-C009(53)--SE-09 DOT Letting: 06/15/2021**	0 MI	Project Total	0	500	0	0	500	
Bremer CRD	On KILLDEER AVE, Over QUARTER SECTION RUN, S35 T91 R13	79020	Federal Aid	0	0	0	0	0	
DOT Approved	Bridge Replacement	35:91:13	Regional	0	0	0	0	0	--
			Swap	0	500	0	0	500	
9951 [NBIS: 79500]	**BROS-SWAP-C009(L-7-109)--SE-09**	0 MI	Project Total	0	0	500	0	500	
Bremer CRD	On MIDWAY AVE, Over CRANE CREEK, S7 T92 R12	79500	Federal Aid	0	0	0	0	0	
DOT Approved	Bridge Replacement	7:92:12	Regional	0	0	0	0	0	--
			Swap	0	0	500	0	500	
36218 [NBIS: 78760]	**BROS-SWAP-C009(L-11-1-21)--SE-09**	0	Project Total	0	0	0	500	500	
Bremer CRD	On 270th Street, Over Crane Creek	78760	Federal Aid	0	0	0	0	0	
DOT Approved	Bridge Replacement	--	Regional	0	0	0	0	0	--
			Swap	0	0	0	500	500	
38994 [NBIS: 78750]	**BRS-SWAP-C009()--FF-09**	0	Project Total	0	0	0	500	500	
Bremer CRD	On C50, Over CRANE CREEK, S21 TT91N RR12W	78750	Federal Aid	0	0	0	0	0	
DOT Approved	Bridge Replacement	21:T91N:R12W	Regional	0	0	0	0	0	--
			Swap	0	0	0	500	500	
Buchanan - 10									
34610 [NBIS: 83090]	**BRS-SWAP-C010()--FF-10**	0	Project Total	0	2,280	0	0	2,280	
Buchanan CRD	On V62, Over WAPSIPINICON RIVER, from D-16 north 1.5 Miles to Bridge	83090	Federal Aid	0	0	0	0	0	
DOT Approved	Bridge Replacement	--	Regional	0	0	0	0	0	--
			Swap	0	2,280	0	0	2,280	
37121 [NBIS: 84080]	**BROS-SWAP-C010()--SE-10**	0	Project Total	0	0	0	990	990	
Buchanan CRD	On 150TH ST, Over OTTER CR, from Indiana Ave. west 0.1 Miles to Bridge, S32 T90 R09	84080	Federal Aid	0	0	0	0	0	
DOT Approved	Bridge Replacement	32:90:09	Regional	0	0	0	0	0	--
			Swap	0	0	0	990	990	

TPMS Sponsor Appr. Status	Project # Location Funding Program	Length FHWA# S:T:R		Pgm'd Amounts in 1000's FY20	FY21	FY22	FY23	Total	STIP#
Butler - 12									
32690 [NBIS: 88930] Butler CRD DOT Approved	**BROS-SWAP-C012(E11N10)--FE-12** On C25 (170th Streeet), Over SMALL STREAM, from Evergreen Ave East 0.4 Miles to Bridge Location Bridge Replacement	0 88930 --	Project Total Federal Aid Regional Swap	400 0 0 400	0 0 0 0	0 0 0 0	0 0 0 0	400 0 0 400	--
30990 [NBIS: 86590] Butler CRD DOT Approved	**BRS-SWAP-C012(P5T20)--FF-12** On T55, Over OVERFLOW W FORK CEDAR RIV, from 280th Street South 1800 Feet to Bridge Bridge Replacement	0 86590 --	Project Total Federal Aid Regional Swap	0 0 0 0	0 0 0 0	1,250 0 0 1,250	0 0 0 0	1,250 0 0 1,250	--
37170 [NBIS: 87820] Butler CRD DOT Approved	**BHS-SWAP-C012(K08W10)--FC-12** On T25, Over WEST FORK CEDAR RIVER, from 245th Street North 0.7 Miles to Bridge Location, S8 T91 R17 Bridge Rehabilitation	0 87820 8:91:17	Project Total Federal Aid Regional Swap	0 0 0 0	0 0 0 0	0 0 0 0	500 0 0 500	500 0 0 500	--
Chickasaw - 19									
32697 [NBIS: 111290] Chickasaw CRD DOT Approved	**BROS-SWAP-C019(91)--SE-19 DOT Letting: 01/22/2020** On 190TH ST, Over PLUM CREEK, on NLINE S2 T95 R12 Bridge Replacement	0 111290 2:95:12	Project Total Federal Aid Regional Swap	600 0 0 600	0 0 0 0	0 0 0 0	0 0 0 0	600 0 0 600	--
35086 [NBIS: 135] Chickasaw CRD DOT Approved	**BRS-SWAP-0127(601)--FF-19 DOT Letting: 01/22/2020** On WEBER ST (V18, 110th St), Over ELK CREEK, on NLINE S30 T97 R13 Bridge Replacement	0 135 30:97:13	Project Total Federal Aid Regional Swap	700 0 0 560	0 0 0 0	0 0 0 0	0 0 0 0	700 0 0 560	--
38757 [NBIS: 110100] Chickasaw CRD DOT Approved	**BRS-SWAP-2750(603)--FF-19 DOT Letting: 01/20/2021** On V48, Roanoke Avenue, Over PLUM CREEK, at S1/4 S7 TT94N RR11W Bridge Replacement	0 110100 7:T94N:R11W	Project Total Federal Aid Regional Swap	0 0 0 0	600 0 0 480	0 0 0 0	0 0 0 0	600 0 0 480	--
36522 [NBIS: 112600] Chickasaw CRD DOT Approved	**BROS-SWAP-C019()--FE-19** On KENWOOD AVE, Over EAST WAPSIPINICON RIVER, on WLINE S24 T96 R13 Bridge Replacement	0 112600 24:96:13	Project Total Federal Aid Regional Swap	0 0 0 0	0 0 0 0	600 0 0 600	0 0 0 0	600 0 0 600	--

TPMS Sponsor Appr. Status	Project # Location Funding Program	Length FHWA# S:T:R		Pgm'd Amounts in 1000's FY20	FY21	FY22	FY23	Total	STIP#
Chickasaw - 19 (continued)									
37708 [NBIS: 111390] Chickasaw CRD DOT Approved	**BROS-SWAP-C019()--SE-19** On ODESSA AVE, Over EAST WAPSIPINICON RIVER, at S1/4 S9 T95 R12 Bridge Replacement	0 111390 9:95:12	Project Total Federal Aid Regional Swap	0 0 0 0	0 0 0 0	0 0 0 0	700 0 0 700	700 0 0 700	---
Grundy - 38									
28184 [NBIS: 163761] Grundy CRD DOT Approved	**BROS-SWAP-C038(M10)--SE-38** On 300TH ST, Over WOLF CREEK, from IA 14 west 1.5 Miles to an existing structure, at N1/4 S15 T86 R18 Bridge Replacement	0 163761 15:86:18	Project Total Federal Aid Regional Swap	325 0 0 260	0 0 0 0	0 0 0 0	0 0 0 0	325 0 0 260	---
32326 [NBIS: 165851] Grundy CRD DOT Approved	**BROS-SWAP-C038(B21)--SE-38** On R Ave, Over tributary of Black Hawk Creek, NW S36 T89 R16 Bridge Replacement	0 MI 165851 36:89:16	Project Total Federal Aid Regional Swap	396 0 0 317	0 0 0 0	0 0 0 0	0 0 0 0	396 0 0 317	---
32354 [NBIS: 164370] Grundy CRD DOT Approved	**BROS-SWAP-C038(K8)--FE-38** On T37, Over Minnehaha Creek, W1/4 S13 T87 R17 Bridge Replacement	0 164370 13:87:17	Project Total Federal Aid Regional Swap	0 0 0 0	400 0 0 340	0 0 0 0	0 0 0 0	400 0 0 340	---
19177 [NBIS: 165901] Grundy CRD DOT Approved	**BROS-SWAP-C038(C5)--SE-38** I Ave: From 120th St north 1/8mi to an un-named stream Bridge Replacement	0 MI 165901 9:89:17	Project Total Federal Aid Regional Swap	0 0 0 0	300 0 0 240	0 0 0 0	0 0 0 0	300 0 0 240	---
34854 [NBIS: 164320] Grundy CRD DOT Approved	**BROS-SWAP-C038(K02)--SE-38** On 225TH ST, Over BRANCH BLACKHAWK CREEK, from L Ave west 0.4 Miles to K-2, at Ctr S3 T87 R17 Bridge Replacement	0 164320 3:87:17	Project Total Federal Aid Regional Swap	0 0 0 0	0 0 0 0	507 0 0 406	0 0 0 0	507 0 0 406	---
37695 [NBIS: 164990] Grundy CRD DOT Approved	**BROS-SWAP-C038(F04)--SE-38** On 160th St from I Ave west 0.1 mi. to the South Fork of Beaver Creek, near the NE Sec.6-88-17 Bridge Replacement	0 164990 6:88:17	Project Total Federal Aid Regional Swap	0 0 0 0	0 0 0 0	820 0 0 650	0 0 0 0	820 0 0 650	---

TPMS Sponsor Appr. Status	Project # Location Funding Program	Length FHWA# S:T:R		Pgm'd Amounts in 1000's FY20	FY21	FY22	FY23	Total	STIP#
Grundy - 38 (continued)									
37697 [NBIS: 166260] Grundy CRD DOT Approved	**BROS-SWAP-C038(D10)--SE-38** On 120TH St from A Ave east 0.3mi. to the Middle fork of Beaver Creek, near the N1/4 Sec.18-89-18 Bridge Replacement	0 166260 18:89:18	Project Total Federal Aid Regional Swap	0 0 0 0	0 0 0 0	262 0 0 210	0 0 0 0	262 0 0 210	--
37703 [NBIS: 165250] Grundy CRD DOT Approved	**BROS-SWAP-C038(E01)--SE-38** On 160TH St from H Ave east 0.3mi to the South Fork of Beaver Creek, near the N1/4 S1 T88 R18 Bridge Replacement	0 165250 1:88:18	Project Total Federal Aid Regional Swap	0 0 0 0	0 0 0 0	0 0 0 0	720 0 0 576	720 0 0 576	--
36650 [NBIS: 164701] Grundy CRD DOT Approved	**BROS-SWAP-C038(H11)--SE-38** On T AVE, Over BRANCH BLACK HAWK CREEK, S18 T88 R15 Bridge Replacement	0 164701 18:88:15	Project Total Federal Aid Regional Swap	0 0 0 0	0 0 0 0	0 0 0 0	507 0 0 406	507 0 0 406	--
Swap STBG									
Black Hawk - 07									
36175 Black Hawk CRD DOT Approved	**STBG-SWAP-C007(XXX)--FG-07** On Dunkerton Road (C66), from Hwy 63 East 4 Miles to Elk Run Road (V43) Pave,Pavement Rehab	4.017 MI -- 32:90:12	Project Total Federal Aid Regional Swap	0 0 0 0	1,800 0 800 800	0 0 0 0	0 0 0 0	1,800 0 800 800	--
34783 Black Hawk CRD DOT Approved	**STBG-SWAP-C007(XXX)--FG-07** On D46 Eagle Road, from V37 Dysart Road East to Hwy 218 Pavement Rehab	4.1 MI -- --	Project Total Federal Aid Regional Swap	0 0 0 0	0 0 0 0	1,400 0 800 800	0 0 0 0	1,400 0 800 800	--
Bremer - 09									
35033 Waverly DOT Approved	**STBG-SWAP-8190()--SG-09** In the city of Waverly, On 20th St NW/5th Ave NW/35th St NW, from IA-3 north and west 2.0 Miles to T-77/NCL Pavement Widening,Pavement Rehab	2 MI -- --	Project Total Federal Aid Regional Swap	800 0 360 360	0 0 0 0	0 0 0 0	0 0 0 0	800 0 360 360	--
36216 Waverly DOT Approved	**STBG-SWAP-8190()--SG-09** In the city of Waverly, On 1st St NW, from W Bremer Ave (IA-3) north 0.3 Miles to 5th Ave NW Pavement Rehab	0.3 MI -- --	Project Total Federal Aid Regional Swap	0 0 0 0	900 0 450 450	0 0 0 0	0 0 0 0	900 0 450 450	--

TPMS Sponsor Appr. Status	Project # Location Funding Program	Length FHWA# S:T:R		Pgm'd Amounts in 1000's FY20	FY21	FY22	FY23	Total	STIP#
Bremer - 09 (continued)									
37826	**STBG-SWAP-6345()--SG-09**	0.22 MI	Project Total	0	0	1,061	0	1,061	
Readlyn	In the city of Readlyn, On Main St, from 4th St south 0.22 Miles to 1st St	--	Federal Aid	0	0	0	0	0	
DOT Approved	Pavement Rehab	--	Regional	0	0	531	0	531	--
			Swap	0	0	531	0	531	
35024	**STBG-SWAP-C009(L-10-121)--FG-09**	3.514 MI	Project Total	0	0	0	900	900	
Bremer CRD	On C50, from East Corporate Limits of Janesville East 3.5 Miles to V25	--	Federal Aid	0	0	0	0	0	
DOT Approved	Pavement Rehab	--	Regional	0	0	0	600	600	--
			Swap	0	0	0	600	600	
39131 [NBIS: 15490]	**STBG-SWAP-3792()--SG-09**	0.2 MI	Project Total	0	0	0	3,114	3,114	
Janesville	In the city of Janesville, On 7th St, Over Cedar River, from Main St West 0.1 Miles to Bridge	15490	Federal Aid	0	0	0	0	0	
DOT Approved	Bridge Replacement,Outside Services Engineering	--	Regional	0	0	0	500	500	--
			Swap	0	0	0	500	500	
Buchanan - 10									
34405	**STBG-SWAP-C010()--FG-10**	4.7 MI	Project Total	2,100	0	0	0	2,100	
Buchanan CRD	On D22, from west corporate line of Winthrop east 4.7 Miles to IA 187, S1 T88 R08	--	Federal Aid	0	0	0	0	0	
DOT Approved	Pavement Rehab/Widen	1:88:08	Regional	1,440	0	0	0	1,440	--
			Swap	1,907	0	0	0	1,907	
39130	**STBG-SWAP-3665()--SG-10**	1.3 MI	Project Total	0	567	0	0	567	
Independence	In the city of Independence, On Bland Blvd, 2nd St SW, 4th Ave NW, 3rd St NW, 3rd St SE, 12th St NE, 8th Ave NE	--	Federal Aid	0	0	0	0	0	
DOT Approved	Pavement Rehab	--	Regional	0	295	0	0	295	--
			Swap	0	295	0	0	295	
Butler - 12									
32463	**STBG-SWAP-3102()--SG-12**	0.63 MI	Project Total	1,186	0	0	0	1,186	
Greene	In the city of Greene, On North 1st St, from NCL southeast 0.63 miles to East Traer St.	--	Federal Aid	0	0	0	0	0	
DOT Approved	Pavement Rehab	--	Regional	600	0	0	0	600	--
			Swap	600	0	0	0	600	
34435	**STBG-SWAP-C012(C55)--FG-12**	7.6 MI	Project Total	0	1,750	0	0	1,750	
Butler CRD	On C55, from HWY 14 east 7.6 Miles to T55, S9 T90 R16	--	Federal Aid	0	0	0	0	0	
DOT Approved	Pavement Rehab	9:90:16	Regional	0	800	0	0	800	--
			Swap	0	800	0	0	800	

TPMS Sponsor Appr. Status	Project # Location Funding Program	Length FHWA# S:T:R		Pgm'd Amounts in 1000's FY20	FY21	FY22	FY23	Total	STIP#
Butler - 12 (continued)									
34434	**STBG-SWAP-C012(T47 North)--FG-12**	8.045 MI	Project Total	0	0	1,975	0	1,975	
Butler CRD	On T47, from C55 north 8.0 Miles to Hwy 3	--	Federal Aid	0	0	0	0	0	
DOT Approved	Pavement Rehab	27:91:16	Regional	0	0	1,000	0	1,000	--
			Swap	0	0	1,000	0	1,000	
Chickasaw - 19									
32698	**STBG-SWAP-C019()--FG-19**	3.015	Project Total	0	1,200	0	0	1,200	
Chickasaw CRD	On B44 (210th Street), from V56 East 3 Miles to Fayette County line.	--	Federal Aid	0	0	0	0	0	
DOT Approved	Pave	--	Regional	0	500	0	0	500	--
			Swap	0	500	0	0	500	
39132	**STBG-SWAP-5375()--SG-19**	0.35 MI	Project Total	0	0	0	1,301	1,301	
Nashua	In the city of Nashua, On Greeley St, from Panama St South 0.35 Miles to 0.1 mi S of Livingston St	--	Federal Aid	0	0	0	0	0	
DOT Approved	Grade and Pave,Outside Services Engineering	--	Regional	0	0	0	500	500	--
			Swap	0	0	0	500	500	
Grundy - 38									
35038	**STBG-SWAP-C038(T19)--FG-38**	3.418	Project Total	970	0	0	0	970	
Grundy CRD	On T19, from 1/4mi. north of US20 north 3.5 Miles to D17, S2 T88 R18	--	Federal Aid	0	0	0	0	0	
DOT Approved	Pavement Rehab	2:88:18	Regional	700	0	0	0	700	--
			Swap	700	0	0	0	700	
National Highway Performance Program									
Bremer - 09									
39177	**BRF--3()--38-9**	0 MI	Project Total	0	0	0	6,000	6,000	TA
DOT-D02-RPA07	IA 3: CEDAR RIVER 3.7 MI E OF US 218 IN WAVERLY	--	Federal Aid	0	0	0	4,800	4,800	
FHWA Approved	Bridge Replacement	--	Regional	0	0	0	0	0	--
			Swap	0	0	0	0	0	
Buchanan - 10									
39182	**NHSX--20()--3H-10**	0 MI	Project Total	6,500	0	0	0	6,500	TA
DOT-D06-RPA07	US 20: BLACK HAWK CO TO IOWA AVE IN INDEPENDENCE	--	Federal Aid	5,200	0	0	0	5,200	
FHWA Approved	Pavement Rehab	--	Regional	0	0	0	0	0	20205
			Swap	0	0	0	0	0	
Butler - 12									
37848	**BRF--3()--38-12**	0 MI	Project Total	4,237	0	0	0	4,237	TA
DOT-D02-RPA07	IA 3: WEST FORK CEDAR RIVER 0.8 MI E OF CO RD T16	--	Federal Aid	3,390	0	0	0	3,390	
FHWA Approved	Bridge Replacement	--	Regional	0	0	0	0	0	20130
			Swap	0	0	0	0	0	

TPMS Sponsor Appr. Status	Project # Location Funding Program	Length FHWA# S:T:R		Pgm'd Amounts in 1000's FY20	FY21	FY22	FY23	Total	STIP#
Surface Transportation Block Grant Program									
Region Wide - 00									
1403	**RGPL--PA07(RTP)--ST-00**	0 MI	Project Total	50	50	50	50	200	TA
RPA-07	INRTA - RPA 7: RPA 7 PLANNING & PROGRAMMING	--	Federal Aid	40	40	40	40	160	
FHWA Approved	Trans Planning	--	Regional	40	40	40	40	160	20089
			Swap	0	0	0	0	0	
Black Hawk - 07									
35003	**TAP-R-C007(154)--8T-07 DOT Letting: 11/19/2019**	0 MI	Project Total	694	0	0	0	694	TA
Black Hawk CCB	On Cedar Valley Nature Trail, replace Bridge L3 over Wolf Creek	--	Federal Aid	386	0	0	0	386	
FHWA Approved	Ped/Bike Structures	--	Regional	386	0	0	0	386	20069
			Swap	0	0	0	0	0	
DOT NOTE: Project eligible for FHWA TAP funding									
Buchanan - 10									
20948	**STP-U-PA07()--70-10**	32.771 MI	Project Total	0	0	1,000	0	1,000	TA
RPA-07	IA 150: From I-380 to Oelwein	--	Federal Aid	0	0	100	0	100	
FHWA Approved	Planning Study	0:0:0	Regional	0	0	100	0	100	--
			Swap	0	0	0	0	0	
STBG - Iowa's Transportation Alternatives Program									
Bremer - 09									
39128	**TAP-U-8190()--8I-09**	0.5 MI	Project Total	0	235	0	0	235	TA
Waverly	In the city of Waverly, On 10th Ave SW, from Heritage Way east 0.5 Miles to 16th St SW	--	Federal Aid	0	184	0	0	184	
FHWA Approved	Ped/Bike Grade & Pave	--	Regional	0	184	0	0	184	--
			Swap	0	0	0	0	0	
Recreational Trails Program									
Black Hawk - 07									
38568	**NRT-C007(155)--9G-07 DOT Letting: 10/15/2019**	0	Project Total	162	0	0	0	162	TA
Black Hawk CCB	On Cedar Valley Nature Trail, from 0.7 miles west of King Rd, west 0.25 miles to project termini	--	Federal Aid	129	0	0	0	129	
FHWA Approved	Ped/Bike Paving	--	Regional	0	0	0	0	0	20176
			Swap	0	0	0	0	0	
Primary Road Funds									
Bremer - 09									
39181	**NHSN--218()--2R-9**	0 MI	Project Total	686	0	0	0	686	TA
DOT-D02-RPA07	US 218: 150TH ST TO IA 188 INTERCHANGE	--	Federal Aid	0	0	0	0	0	
FHWA Approved	Grading,Right of Way	--	Regional	0	0	0	0	0	--
			Swap	0	0	0	0	0	
39178	**STPN--93()--2J-9**	0 MI	Project Total	804	0	0	0	804	TA
DOT-D02-RPA07	IA 93: HOWARD ST IN SUMNER TO FAYETTE CO (STATE SHARE)	--	Federal Aid	0	0	0	0	0	
FHWA Approved	Pavement Rehab	--	Regional	0	0	0	0	0	--
			Swap	0	0	0	0	0	

TPMS Sponsor Appr. Status	Project # Location Funding Program	Length FHWA# S:T:R		Pgm'd Amounts in 1000's FY20	FY21	FY22	FY23	Total	STIP#
Bremer - 09 (continued)									
39179 DOT-D02-RPA07 FHWA Approved	**NHSN--116()--2R-9** IA 116: 10TH AVE SW TO 3RD AVE SW IN WAVERLY (STATE SHARE) Grade and Pave	0 MI -- --	Project Total Federal Aid Regional Swap	590 0 0 0	0 0 0 0	0 0 0 0	0 0 0 0	590 0 0 0	TA -- --
39180 DOT-D02-RPA07 FHWA Approved	**NHSN--218()--2R-9** US 218: CEDAR RIVER IN JANESVILLE TO IA 116 IN WAVERLY Right of Way	0 MI -- --	Project Total Federal Aid Regional Swap	0 0 0 0	0 0 0 0	0 0 0 0	3,100 0 0 0	3,100 0 0 0	TA -- --
Buchanan - 10									
38181 DOT-D06-RPA07 FHWA Approved	**NHSN--20()--2R-10** US 20: BLACK HAWK CO TO DELAWARE CO Culvert Replacement	0 MI -- --	Project Total Federal Aid Regional Swap	135 0 0 0	0 0 0 0	0 0 0 0	0 0 0 0	135 0 0 0	TA -- --
38182 DOT-D06-RPA07 FHWA Approved	**NHSN--150()--2R-10** IA 150: BENTON CO TO FAYETTE CO Culvert Replacement	0 MI -- --	Project Total Federal Aid Regional Swap	1,074 0 0 0	0 0 0 0	0 0 0 0	0 0 0 0	1,074 0 0 0	TA -- --
38275 DOT-D06-RPA07 FHWA Approved	**STPN--281()--2J-10** IA 281: FAIRBANK TO IA 150 Culvert Replacement	0 MI -- --	Project Total Federal Aid Regional Swap	277 0 0 0	0 0 0 0	0 0 0 0	0 0 0 0	277 0 0 0	TA -- --
39183 DOT-D06-RPA07 FHWA Approved	**NHSN--150()--2R-10** IA 150: 8TH ST SE TO CN RR IN INDEPENDENCE (STATE SHARE) Grade and Pave	0 MI -- --	Project Total Federal Aid Regional Swap	0 0 0 0	3,800 0 0 0	0 0 0 0	0 0 0 0	3,800 0 0 0	TA -- --
Butler - 12									
37889 DOT-D02-RPA07 FHWA Approved	**BRFN--57()--39-12** IA 57: GRAN CREEK 0.5 MI E OF CO RD T19 Bridge Replacement	0 MI -- --	Project Total Federal Aid Regional Swap	0 0 0 0	0 0 0 0	950 0 0 0	0 0 0 0	950 0 0 0	TA -- --
37890 DOT-D02-RPA07 FHWA Approved	**BRFN--188()--39-12** IA 188: STREAM 1.9 MI N OF CO RD C33 Bridge Deck Overlay	0 MI -- --	Project Total Federal Aid Regional Swap	0 0 0 0	0 0 0 0	220 0 0 0	0 0 0 0	220 0 0 0	TA -- --

TPMS Sponsor Appr. Status	Project # Location Funding Program	Length FHWA# S:T:R		Pgm'd Amounts in 1000's FY20	FY21	FY22	FY23	Total	STIP#
Butler - 12 (continued)									
39184 DOT-D02-RPA07 FHWA Approved	**BRFN--57()--39-12** IA 57: DITCH 2.1 MI E OF E JCT IA 14 Bridge Replacement	0 MI -- --	Project Total Federal Aid Regional Swap	0 0 0 0	0 0 0 0	0 0 0 0	600 0 0 0	600 0 0 0	TA --
Chickasaw - 19									
37905 DOT-D02-RPA07 FHWA Approved	**BRFN--18()--39-19** US 18: BRANCH LITTLE WAPSIPINICON RIVER 1.9 MI W OF US 63 Bridge Deck Overlay	0 MI -- --	Project Total Federal Aid Regional Swap	372 0 0 0	0 0 0 0	0 0 0 0	0 0 0 0	372 0 0 0	TA --
37906 DOT-D02-RPA07 FHWA Approved	**BRFN--63()--39-19** US 63: SPRING CREEK 2.7 MI S OF CO RD B17 Bridge Deck Overlay	0 MI -- --	Project Total Federal Aid Regional Swap	428 0 0 0	0 0 0 0	0 0 0 0	0 0 0 0	428 0 0 0	TA --
Grundy - 38									
37942 DOT-D01-RPA07 FHWA Approved	**BRFN--175()--39-38** IA 175: MINNEHAHA CREEK 0.3 MI E OF CO RD T45 Bridge Deck Overlay	0 MI -- --	Project Total Federal Aid Regional Swap	333 0 0 0	0 0 0 0	0 0 0 0	0 0 0 0	333 0 0 0	TA --
37943 DOT-D01-RPA07 FHWA Approved	**BRFN--175()--39-38** IA 175: MOSQUITO CREEK 1.2 MI W OF CO RD T65 Bridge Deck Overlay	0 MI -- --	Project Total Federal Aid Regional Swap	413 0 0 0	0 0 0 0	0 0 0 0	0 0 0 0	413 0 0 0	TA --
39243 DOT-D01-RPA07 FHWA Approved	**NHSN--14()--2R-38** IA 14: 0.1 MI S OF N JCT CO RD D35 Culvert Replacement,Right of Way	0 MI -- --	Project Total Federal Aid Regional Swap	155 0 0 0	0 0 0 0	0 0 0 0	0 0 0 0	155 0 0 0	TA --
39244 DOT-D01-RPA07 FHWA Approved	**STPN--175()--2J-38** IA 175: E OF CO RD T53 (VAR LOC) Culvert Replacement,Right of Way	0 MI -- --	Project Total Federal Aid Regional Swap	0 0 0 0	198 0 0 0	0 0 0 0	0 0 0 0	198 0 0 0	TA --
Highway Safety Improvement Program									
Grundy - 38									
38890 Grundy CRD FHWA Approved	**HSIP-S-C038(113)--6C-38** Intersections of T55/D19 & T29/D55 Traffic Signs	0 -- 3:T86N:R17W	Project Total Federal Aid Regional Swap	39 35 0 0	0 0 0 0	0 0 0 0	0 0 0 0	39 35 0 0	TA 20201

RPA 8 - Regional Planning Affiliation 8

7600 Commerce Park, Dubuque, IA 52002

Phone: 563-556-4166, Fax: 563-556-0348, www.eciatrans.org

Executive Director: Kelley Deutmeyer, kdeutmeyer@ecia.org

Transportation Director: Chandra Ravada, cravada@ecia.org

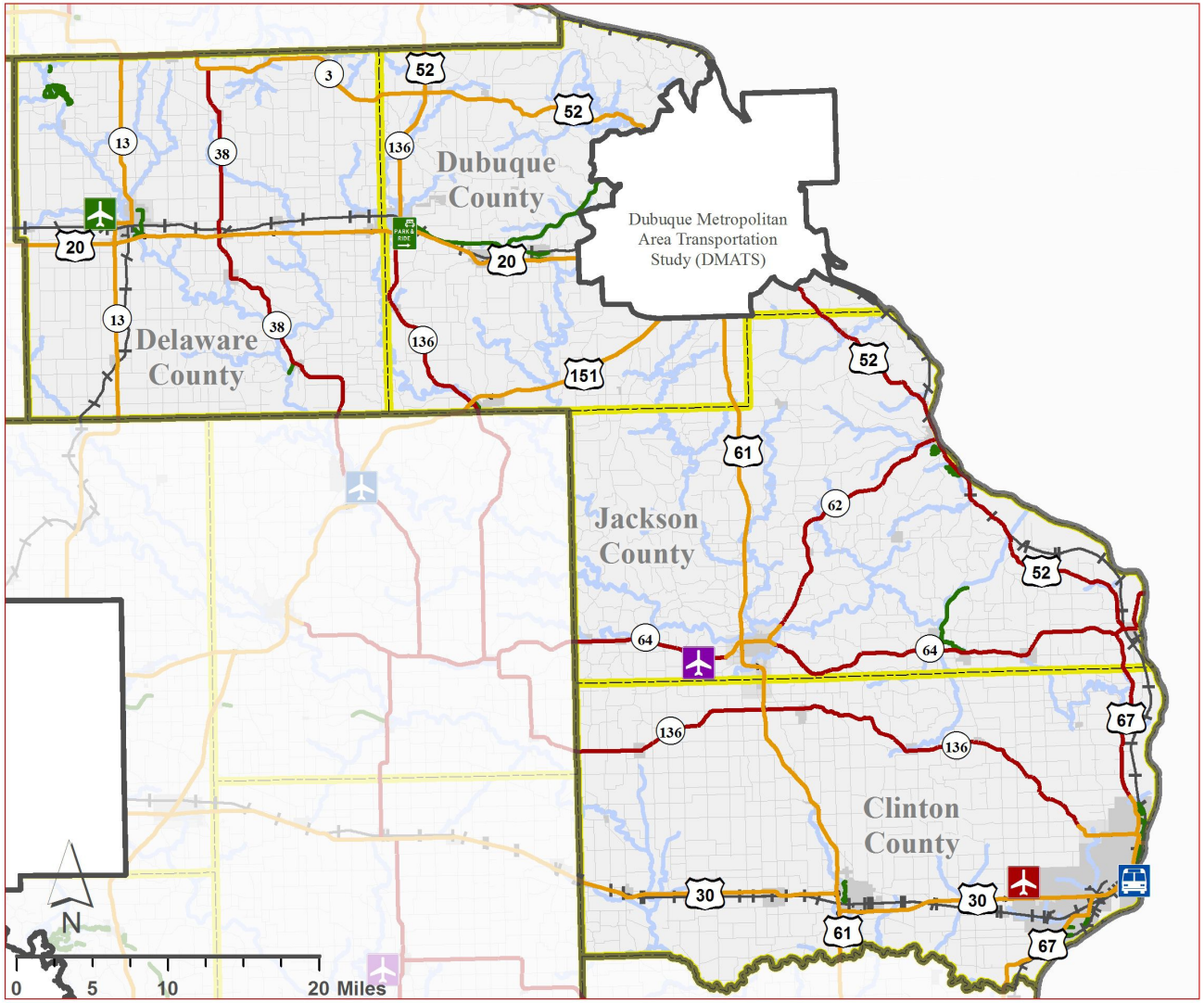

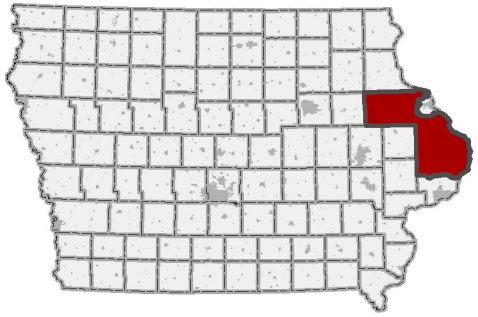

Airports
- Commercial
- Enhanced
- General Service
- Basic Service
- Local Service

Transit
- Regional
- Large Urban
- Small Urban
- Intercity Bus
- Amtrak
- Park & Ride

- Interstate
- National Highway System
- Primary Roads
- Local Roads
- Ramps
- Trails
- Railroad
- Rivers
- Major Lakes
- RPA Planning Area
- Counties
- City Limits
- Urban Area

2019 Transportation Improvement Program

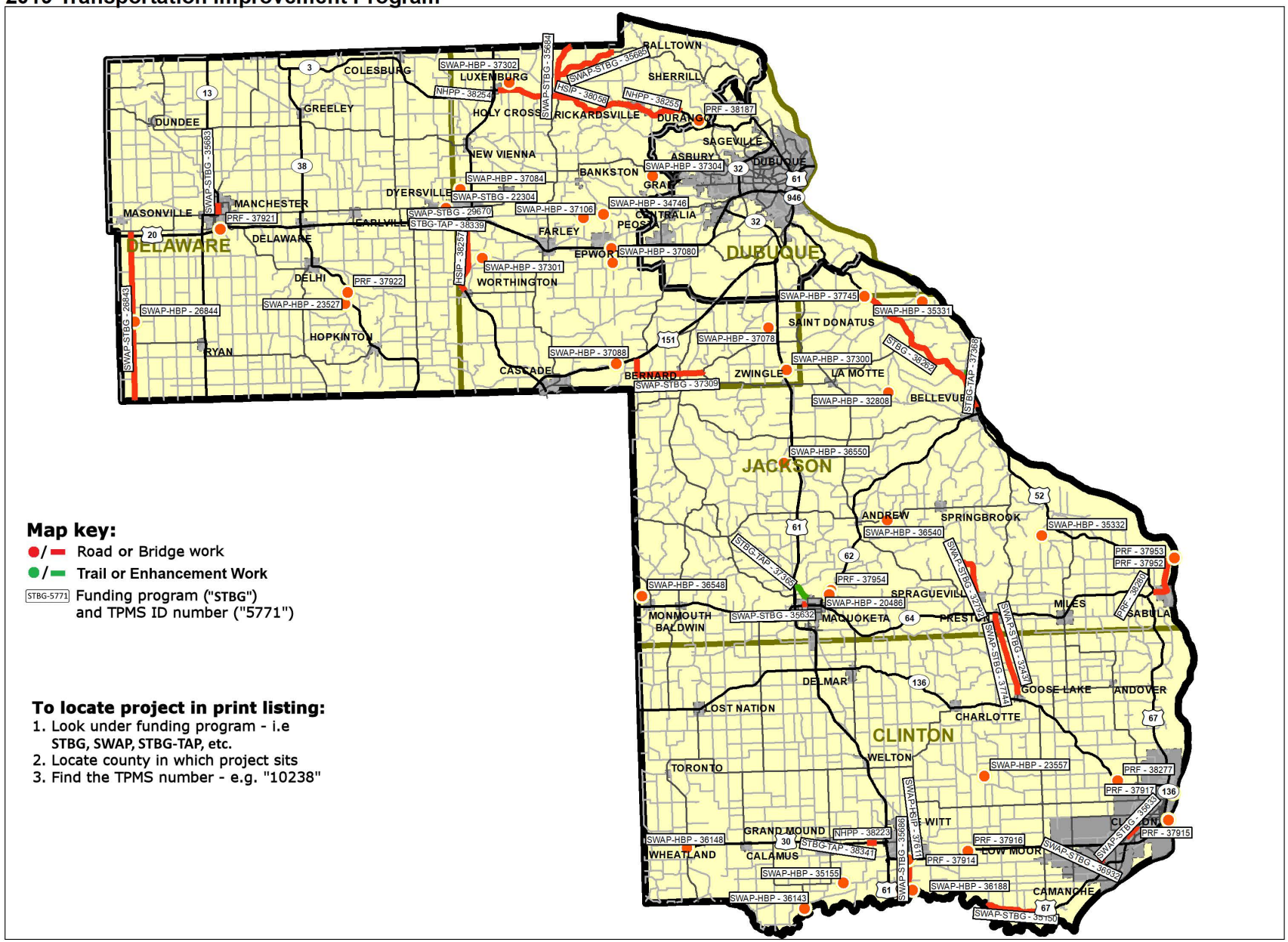

RPA-08 - East Central Intergovernmental Association

RPA-08
2020 - 2023 Transportation Improvement Program

TPMS Sponsor Appr. Status	Project # Location Funding Program	Length FHWA# S:T:R		Pgm'd Amounts in 1000's FY20	FY21	FY22	FY23	Total	STIP#
Swap Bridge									
Clinton - 23									
36143 [NBIS: 121530] Clinton CRD DOT Approved	**BHS-SWAP-C023()--FC-23 DOT Letting: 04/21/2020** On Y52, Over DRAINAGE DITCH 5, S1 T80 RE2 Bridge Deck Overlay	0 121530 1:80:E2	Project Total Federal Aid Regional Swap	200 0 0 200	0 0 0 0	0 0 0 0	0 0 0 0	200 0 0 200	---
35155 [NBIS: 122210] Clinton CRD DOT Approved	**BROS-SWAP-C023(xx)--FE-23** On F21, Over BARBER CREEK, S32 T81 RE3 Bridge Replacement	0 122210 32:81:E3	Project Total Federal Aid Regional Swap	0 0 0 0	500 0 0 500	0 0 0 0	0 0 0 0	500 0 0 500	---
36148 [NBIS: 121730] Clinton CRD DOT Approved	**BHS-SWAP-C023()--FC-23** On Y4E, Over YANKEE RUN CREEK, S15 T81 RE1 Bridge Deck Overlay	0 121730 15:81:E1	Project Total Federal Aid Regional Swap	0 0 0 0	0 0 0 0	200 0 0 200	0 0 0 0	200 0 0 200	---
36188 [NBIS: 20870] Clinton CRD DOT Approved	**BHS-SWAP-C023()--FC-23** On Y68, Over WAPSI RIVER OVERFLOW, S31 T81 RE4 Bridge Replacement	0 20870 31:81:E4	Project Total Federal Aid Regional Swap	0 0 0 0	0 0 0 0	1,000 0 0 1,000	0 0 0 0	1,000 0 0 1,000	---
12619 [NBIS: 124610] Clinton CRD DOT Approved	**BROS-SWAP-C023()--SE-23** 100th Street: Over -Drainage Ditch Bridge Replacement	0 MI 124610 1:83:E2	Project Total Federal Aid Regional Swap	0 0 0 0	0 0 0 0	0 0 0 0	400 0 0 400	400 0 0 400	---
29281 [NBIS: 0000000] Clinton CRD DOT Approved	**BHS-SWAP-C023()--FC-23** On Y-32, Over overflow , in NE S17 T82 R1 Bridge New	0 0000000 17:82:1	Project Total Federal Aid Regional Swap	0 0 0 0	0 0 0 0	0 0 0 0	400 0 0 400	400 0 0 400	---
Delaware - 28									
26844 [NBIS: 140070] Delaware CRD DOT Approved	**BROS-SWAP-C028(95)--SE-28 DOT Letting: 02/18/2020** On 285th Street , from 110th Ave East 0.2 Miles, S5 T87 R6 Bridge Replacement	0.05 MI 140070 5:87:6	Project Total Federal Aid Regional Swap	0 0 0 0	500 0 0 500	0 0 0 0	0 0 0 0	500 0 0 500	---
38765 Delaware CRD DOT Approved	**BRS-SWAP-C028()--FF-28** On 110th Avenue, in NE S31 T88N R6W Bridge Replacement	0.03 MI -- 31:88N:6W	Project Total Federal Aid Regional Swap	0 0 0 0	0 0 0 0	0 0 0 0	400 0 0 400	400 0 0 400	---

TPMS Sponsor Appr. Status	Project # Location Funding Program	Length FHWA# S:T:R		Pgm'd Amounts in 1000's FY20	FY21	FY22	FY23	Total	STIP#
Dubuque - 31									
37080 [NBIS: 146720]	**BROS-SWAP-C031(93)--SE-31 DOT Letting: 12/18/2018**	0	Project Total	600	0	0	0	600	
Dubuque CRD	On Bierman Road	146720	Federal Aid	0	0	0	0	0	
DOT Approved	Bridge Replacement	--	Regional	0	0	0	0	0	--
			Swap	600	0	0	0	600	
37301 [NBIS: 146870]	**BROS-SWAP-C031(95)--FE-31 DOT Letting: 01/16/2019**	0.04 MI	Project Total	600	0	0	0	600	
Dubuque CRD	On Olde Worthington Road Bridges, in SE S17 T88N R2W	146870	Federal Aid	0	0	0	0	0	
DOT Approved	Bridge Replacement	17:88N:2W	Regional	0	0	0	0	0	--
			Swap	600	0	0	0	600	
34746	**BROS-SWAP-C031(103)--FE-31 DOT Letting: 11/19/2019**	0.05 MI	Project Total	600	0	0	0	600	
Dubuque CRD	On Gun Club Road, in SE S35 T89N R1W	--	Federal Aid	0	0	0	0	0	
DOT Approved	Bridge Replacement	35:89N:1W	Regional	0	0	0	0	0	--
			Swap	600	0	0	0	600	
37088 [NBIS: 145990]	**BROS-SWAP-C031(106)--FE-31 DOT Letting: 12/17/2019**	0.04 MI	Project Total	750	0	0	0	750	
Dubuque CRD	On Simon Road, in NE S26 T87N R1W	145990	Federal Aid	0	0	0	0	0	
DOT Approved	Bridge Replacement	26:87N:1W	Regional	0	0	0	0	0	--
			Swap	750	0	0	0	750	
37106	**BROS-SWAP-C031()--SE-31**	0.03 MI	Project Total	0	300	0	0	300	
Dubuque CRD	On Fishpond Road, in SW S34 T89N R1W	--	Federal Aid	0	0	0	0	0	
DOT Approved	Bridge Replacement	34:89N:1W	Regional	0	0	0	0	0	--
			Swap	0	300	0	0	300	
37302	**BROS-SWAP-C031()--FE-31**	0.02 MI	Project Total	0	300	0	0	300	
Dubuque CRD	On Clear Creek Road, in W1/4 S14 T90N R2W	--	Federal Aid	0	0	0	0	0	
DOT Approved	Bridge Replacement	14:90N:2W	Regional	0	0	0	0	0	--
			Swap	0	300	0	0	300	
37304	**BROS-SWAP-C031()--FE-31**	0.02 MI	Project Total	0	0	300	0	300	
Dubuque CRD	On Graf Road, in NE S20 T89N R1E	--	Federal Aid	0	0	0	0	0	
DOT Approved	Bridge Replacement	20:89N:1E	Regional	0	0	0	0	0	--
			Swap	0	0	300	0	300	
Jackson - 49									
32808 [NBIS: 194501]	**BROS-SWAP-C049(66)--FE-49 DOT Letting: 01/22/2020**	0	Project Total	300	0	0	0	300	
Jackson CRD	Bellevue bridge Replacement BEL 0626	194501	Federal Aid	0	0	0	0	0	
DOT Approved	Bridge Replacement	6:86N:4E	Regional	0	0	0	0	0	--
			Swap	300	0	0	0	300	
37745 [NBIS: 194690]	**BROS-SWAP-C049(81)--SE-49 DOT Letting: 01/20/2021**	0.2 MI	Project Total	0	450	0	0	450	
Jackson CRD	On 400th Street, Over Lux Creek, S2 T87N R3E	194690	Federal Aid	0	0	0	0	0	
DOT Approved	Bridge Replacement	2:87N:3E	Regional	0	0	0	0	0	--
			Swap	0	450	0	0	450	

TPMS Sponsor Appr. Status	Project # Location Funding Program	Length FHWA# S:T:R		Pgm'd Amounts in 1000's FY20	FY21	FY22	FY23	Total	STIP#
Jackson - 49 (continued)									
35332 [NBIS: 193910]	**BROS-SWAP-C049(82)--FE-49 DOT Letting: 01/20/2021**	0	Project Total	0	350	0	0	350	
Jackson CRD	On 475th Avenue, Over Unnamed creek, S35 T86 R5	193910	Federal Aid	0	0	0	0	0	
DOT Approved	Bridge Replacement	35:86:5	Regional	0	0	0	0	0	--
			Swap	0	350	0	0	350	
36548 [NBIS: 191950]	**BROS-SWAP-C049()--SE-49**	0.25 MI	Project Total	0	0	450	0	450	
Jackson CRD	On 49th Street, Over Creek, S18 T84 R1	191950	Federal Aid	0	0	0	0	0	
DOT Approved	Bridge Replacement	18:84:1	Regional	0	0	0	0	0	--
			Swap	0	0	450	0	450	
36550 [NBIS: 194230]	**BROS-SWAP-C049()--FE-49**	0.25 MI	Project Total	0	0	300	0	300	
Jackson CRD	On 208th Street, S35 T86 R2	194230	Federal Aid	0	0	0	0	0	
DOT Approved	Bridge Replacement	35:86:2	Regional	0	0	0	0	0	--
			Swap	0	0	300	0	300	
37749 [NBIS: 193260]	**BROS-SWAP-C049()--FE-49**	0.2 MI	Project Total	0	0	0	450	450	
Jackson CRD	On 188th Street, Over Lytle Creek, S5 T85N R2E	193260	Federal Aid	0	0	0	0	0	
DOT Approved	Bridge Replacement	5:85N:2E	Regional	0	0	0	0	0	--
			Swap	0	0	0	450	450	
37751 [NBIS: 193001]	**BROS-SWAP-C049()--FE-49**	0.2 MI	Project Total	0	0	0	400	400	
Jackson CRD	On 17th Street, Over Elk Creek, S33 T84N R6E	193001	Federal Aid	0	0	0	0	0	
DOT Approved	Bridge Replacement	33:84N:6E	Regional	0	0	0	0	0	--
			Swap	0	0	0	400	400	
Swap STBG									
Clinton - 23									
35150	**STBG-SWAP-C023(xx)--FG-23**	4.219	Project Total	1,600	0	0	0	1,600	
Clinton CRD	On Z30, from Wapsipinicon River to State Highway 67, S8 T80 RE5	--	Federal Aid	0	0	0	0	0	
DOT Approved	Pavement Rehab	8:80:E5	Regional	1,100	0	0	0	1,100	--
			Swap	1,400	0	0	0	1,400	
35686	**STBG-SWAP-1855(618)--SG-23 DOT Letting: 01/22/2020**	0	Project Total	580	0	0	0	580	
De Witt	In the city of De Witt, On S 6th Ave, from S 5th St to City Limits	--	Federal Aid	0	0	0	0	0	
DOT Approved	Pavement Rehab	--	Regional	580	0	0	0	580	--
			Swap	580	0	0	0	580	
PA NOTE: The amount of dollar amounts approved in STBG-Swap by RPA 8 is $468,297									
36932	**STBG-SWAP-1040()--SG-23**	0	Project Total	0	380	0	0	380	
Camanche	In the city of Camanche, On 9th Avenue, from Railroad to Anamosa Rd	--	Federal Aid	0	0	0	0	0	
DOT Approved	Pavement Rehab	--	Regional	0	303	0	0	303	--
			Swap	0	303	0	0	303	

TPMS Sponsor Appr. Status	Project # Location Funding Program	Length FHWA# S:T:R		Pgm'd Amounts in 1000's FY20	FY21	FY22	FY23	Total	STIP#
Clinton - 23 (continued)									
35633	**STBG-SWAP-1415()--SG-23**	0	Project Total	0	0	3,000	0	3,000	
Clinton	In the city of Clinton, On Manufacturing Drive , from Bluff Blvd to Rail road tracks	--	Federal Aid	0	0	0	0	0	
DOT Approved	Pavement Rehab	--	Regional	0	0	3,000	0	3,000	--
			Swap	0	0	3,000	0	3,000	
Delaware - 28									
26843	**STBG-SWAP-C028(96)--FG-28 DOT Letting: 03/17/2020**	12 MI	Project Total	3,018	0	0	0	3,018	
Delaware CRD	On Robinson Road, from Linn County Line North 12.0 Miles to 220th Street	--	Federal Aid	0	0	0	0	0	
DOT Approved	Pave,Subdrains	--	Regional	2,414	0	0	0	2,414	--
			Swap	2,414	0	0	0	2,414	
39471	**STBG-SWAP-2197()--SG-28**	0	Project Total	164	0	0	0	164	
Earlville	In the city of Earlville, On Margaret Street, from East City limits to West City limits	--	Federal Aid	0	0	0	0	0	
DOT Approved	Pavement Rehab/Widen	--	Regional	164	0	0	0	164	--
			Swap	164	0	0	0	164	
38763	**STBG-SWAP-C028()--FG-28**	3.2 MI	Project Total	0	0	0	1,700	1,700	
Delaware CRD	On Jefferson Road, from 240th Street North 3.2 Miles to U.S. 20	--	Federal Aid	0	0	0	0	0	
DOT Approved	Pavement Rehab/Widen	--	Regional	0	0	0	1,128	1,128	--
			Swap	0	0	0	1,128	1,128	
Dubuque - 31									
39469	**STBG-SWAP-4597()--SG-31**	0	Project Total	145	0	0	0	145	
Luxemburg	In the city of Luxemburg, On HWY 136, from IA 3 to City limits and IA 3 from HWY 136	--	Federal Aid	0	0	0	0	0	
DOT Approved	Pavement Rehab	--	Regional	145	0	0	0	145	--
			Swap	145	0	0	0	145	
39470	**STBG-SWAP-5452()--SG-31**	0	Project Total	141	0	0	0	141	
New Vienna	In the city of New Vienna, On HWY 136 with in the City limits	--	Federal Aid	0	0	0	0	0	
DOT Approved	Pavement Rehab	--	Regional	141	0	0	0	141	--
			Swap	141	0	0	0	141	
37309	**STBG-SWAP-C031()--FG-31**	5.87 MI	Project Total	0	0	1,750	0	1,750	
Dubuque CRD	On Higginsport Road	--	Federal Aid	0	0	0	0	0	
DOT Approved	Pavement Rehab	--	Regional	0	0	1,750	0	1,750	--
			Swap	0	0	1,750	0	1,750	

TPMS Sponsor Appr. Status	Project # Location Funding Program	Length FHWA# S:T:R		Pgm'd Amounts in 1000's FY20	FY21	FY22	FY23	Total	STIP#
Jackson - 49									
36546	**STBG-SWAP-C049(79)--FG-49 DOT Letting: 01/22/2020**	5.7 MI	Project Total	1,860	0	0	0	1,860	
Jackson CRD	On E23Y (Iron Bridge Road, from Hwy 62 to Maquoketa River	--	Federal Aid	0	0	0	0	0	
DOT Approved	Pavement Rehab	--	Regional	1,860	0	0	0	1,860	--
			Swap	1,860	0	0	0	1,860	
39028	**STBG-SWAP-C049(80)--FG-49 DOT Letting: 01/22/2020**	1.5 MI	Project Total	475	0	0	0	475	
Jackson CRD	On 400th Avenue (Z20), from hwy 64 North 1.5 Miles to Intersection of E23Y in Spragueville, IA	--	Federal Aid	0	0	0	0	0	
DOT Approved	Pavement Rehab	--	Regional	475	0	0	0	475	--
			Swap	475	0	0	0	475	
37744	**STBG-SWAP-C049()--FG-49**	1.56 MI	Project Total	0	450	0	0	450	
Jackson CRD	On Z34 (418th Avenue), from Hwy 64 1.56 Miles to Clinton County Line	--	Federal Aid	0	0	0	0	0	
DOT Approved	Pavement Rehab	--	Regional	0	450	0	0	450	--
			Swap	0	450	0	0	450	
National Highway Performance Program									
Clinton - 23									
39204	**BRF--30()--38-23**	0 MI	Project Total	0	0	0	5,000	5,000	TA
DOT-D06-RPA08	US 30: WAPSIPINICON RIVER 1.5 MI E OF CO RD Y4E	--	Federal Aid	0	0	0	4,000	4,000	
FHWA Approved	Bridge Replacement	--	Regional	0	0	0	0	0	--
			Swap	0	0	0	0	0	
Dubuque - 31									
38254	**NHSX--3()--3H-31**	0 MI	Project Total	8,042	273	0	0	8,315	TA
DOT-D06-RPA08	IA 3: ECL OF LUXEMBURG TO TOLLGATE RD (CO RD Y13)	--	Federal Aid	6,434	0	0	0	6,434	
FHWA Approved	Grade and Pave,Erosion Control,Traffic Signs	--	Regional	0	0	0	0	0	20143
			Swap	0	0	0	0	0	
38255	**NHSX--3()--3H-31**	0 MI	Project Total	215	9,597	250	0	10,062	TA
DOT-D06-RPA08	IA 3: E JCT PFEILER RD TO 0.7 MI N OF BOY SCOUT RD	--	Federal Aid	0	7,678	0	0	7,678	
FHWA Approved	Grade and Pave,Erosion Control,Right of Way	--	Regional	0	0	0	0	0	--
			Swap	0	0	0	0	0	
Jackson - 49									
38581	**NHS-U-064(68)--8G-49 DOT Letting: 07/21/2020**	1.79 MI	Project Total	7,489	0	0	0	7,489	TA
Maquoketa	In the city of Maquoketa, On Platt St, from US 61 (Milepost 33.11) to to Iowa 62 (Milepost 34.89)	--	Federal Aid	3,820	0	0	0	3,820	
FHWA Approved	Pavement Rehab,Sanitary Sewer,Outside Services Engineering	--	Regional	1,318	0	0	0	1,318	20245
			Swap	1,318	0	0	0	1,318	

TPMS Sponsor Appr. Status	Project # Location Funding Program	Length FHWA# S:T:R		Pgm'd Amounts in 1000's FY20	FY21	FY22	FY23	Total	STIP#
Surface Transportation Block Grant Program									
Clinton - 23									
38341	**TAP-R-3032(601)--8T-23 DOT Letting: 10/20/2020**	0	Project Total	154	0	0	0	154	TA
Grand Mound	In the city of Grand Mound, Grand Mound Ball Park	--	Federal Aid						
	Recreational trail, from City Hall to Destinations within the Park			123	0	0	0	123	
FHWA Approved	Ped/Bike Grade & Pave	--	Regional	123	0	0	0	123	20039
			Swap	0	0	0	0	0	
PA NOTE: The RPA 8 approved $122,655 in TAP funds for this project.									
Dubuque - 31									
478	**RGPL-PA08(RTP)--ST-00**	0 MI	Project Total	65	65	65	65	260	TA
RPA-08	On ECIA Transportation Planning	--	Federal Aid	52	52	52	52	208	
FHWA Approved	Trans Planning	--	Regional	52	52	52	52	208	20090
			Swap	0	0	0	0	0	
Primary Road Funds									
Clinton - 23									
37915	**BRFN--30()--39-23**	0 MI	Project Total	20	420	20	20	480	TA
DOT-D06-RPA08	US 30: MISSISSIPPI RIVER IN CLINTON (STATE SHARE)	--	Federal Aid	0	0	0	0	0	
FHWA Approved	Bridge Rehabilitation	--	Regional	0	0	0	0	0	--
			Swap	0	0	0	0	0	
37917	**BRFN--136()--39-23**	0 MI	Project Total	40	40	40	40	160	TA
DOT-D06-RPA08	IA 136: MISSISSIPPI RIVER IN CLINTON (STATE SHARE)	--	Federal Aid	0	0	0	0	0	
FHWA Approved	Bridge Painting	--	Regional	0	0	0	0	0	--
			Swap	0	0	0	0	0	
38277	**STPN--136()--2J-23**	0 MI	Project Total	1,663	0	0	0	1,663	TA
DOT-D06-RPA08	IA 136: 2.4 MI W OF US 67 TO CHARLOTTE	--	Federal Aid	0	0	0	0	0	
FHWA Approved	Culvert Replacement	--	Regional	0	0	0	0	0	--
			Swap	0	0	0	0	0	
37916	**BRFN--30()--39-23**	0 MI	Project Total	0	0	1,320	0	1,320	TA
DOT-D06-RPA08	US 30: UP RR 5.8 MI E OF S JCT US 61 (EB & WB)	--	Federal Aid	0	0	0	0	0	
FHWA Approved	Bridge Deck Overlay	--	Regional	0	0	0	0	0	--
			Swap	0	0	0	0	0	
39205	**STPN--30()--2J-23**	0 MI	Project Total	0	0	0	200	200	TA
DOT-D06-RPA08	US 30: MISSISSIPPI RIVER IN CLINTON	--	Federal Aid	0	0	0	0	0	
FHWA Approved	Traffic Signs	--	Regional	0	0	0	0	0	--
			Swap	0	0	0	0	0	
39206	**BRFN--30()--39-23**	0 MI	Project Total	0	0	0	1,080	1,080	TA
DOT-D06-RPA08	US 30: AMES CREEK 3.5 MI E OF E JCT US 61 (EB & WB)	--	Federal Aid	0	0	0	0	0	
FHWA Approved	Bridge Deck Overlay	--	Regional	0	0	0	0	0	--
			Swap	0	0	0	0	0	

TPMS Sponsor Appr. Status	Project # Location Funding Program	Length FHWA# S:T:R		Pgm'd Amounts in 1000's FY20	FY21	FY22	FY23	Total	STIP#
Clinton - 23 (continued)									
39207 DOT-D06-RPA08 FHWA Approved	**BRFN--61()--39-23** US 61: N JCT US 30 IN DE WITT (NB & SB) Bridge Deck Overlay	0 MI -- --	Project Total Federal Aid Regional Swap	0 0 0 0	0 0 0 0	0 0 0 0	1,680 0 0 0	1,680 0 0 0	TA --
39208 DOT-D06-RPA08 FHWA Approved	**STPN--136()--2J-23** IA 136: MISSISSIPPI RIVER IN CLINTON Traffic Signs	0 MI -- --	Project Total Federal Aid Regional Swap	0 0 0 0	0 0 0 0	0 0 0 0	200 0 0 0	200 0 0 0	TA --
39209 DOT-D06-RPA08 FHWA Approved	**BRFN--136()--39-23** IA 136: DEEP CREEK 0.2 MI S OF CO RD Z2E Bridge Deck Overlay	0 MI -- --	Project Total Federal Aid Regional Swap	0 0 0 0	0 0 0 0	0 0 0 0	180 0 0 0	180 0 0 0	TA --
Delaware - 28									
39225 DOT-D06-RPA08 FHWA Approved	**NHSN--13()--2R-28** IA 13: CO RD D22 TO HONEY CREEK IN MANCHESTER (STATE SHARE) Pavement Rehab	0 MI -- --	Project Total Federal Aid Regional Swap	2,000 0 0 0	0 0 0 0	0 0 0 0	0 0 0 0	2,000 0 0 0	TA --
35683 Manchester FHWA Approved	**NHSN-013-2(44)--2R-28 DOT Letting: 01/22/2020** On Highway 13,from N 13th Street to Honey Creek Bridge. Pavement Rehab	0 -- --	Project Total Federal Aid Regional Swap	1,400 0 1,200 1,200	0 0 0 0	0 0 0 0	0 0 0 0	1,400 0 1,200 1,200	TA --
35683 Manchester FHWA Approved	**NHSN-013-2(44)--2R-28 DOT Letting: 01/22/2020** On Highway 13,from N 13th Street to Honey Creek Bridge. Pavement Rehab	0 -- --	Project Total Federal Aid Regional Swap	1,400 0 1,200 1,200	0 0 0 0	0 0 0 0	0 0 0 0	1,400 0 1,200 1,200	TA --
37921 DOT-D06-RPA08 FHWA Approved	**BRFN--20()--39-28** US 20: CO RD X15/180TH AVE 1.2 MI E OF IA 13 Bridge Deck Overlay	0 MI -- --	Project Total Federal Aid Regional Swap	0 0 0 0	388 0 0 0	0 0 0 0	0 0 0 0	388 0 0 0	TA --
37922 DOT-D06-RPA08 FHWA Approved	**BRFN--38()--39-28** IA 38: ALLISON CREEK 0.3 MI S OF CO RD X35 Bridge Deck Overlay	0 MI -- --	Project Total Federal Aid Regional Swap	0 0 0 0	233 0 0 0	0 0 0 0	0 0 0 0	233 0 0 0	TA --

TPMS Sponsor Appr. Status	Project # Location Funding Program	Length FHWA# S:T:R		Pgm'd Amounts in 1000's FY20	FY21	FY22	FY23	Total	STIP#
Delaware - 28 (continued)									
39224	**BRFN--3()--39-28**	0 MI	Project Total	0	0	0	690	690	TA
DOT-D06-RPA08	IA 3: STREAM 6.9 MI E OF IA 38	--	Federal Aid	0	0	0	0	0	
FHWA Approved	Bridge Replacement	--	Regional	0	0	0	0	0	--
			Swap	0	0	0	0	0	
Dubuque - 31									
38058	**NHSN--3()--2R-31**	0 MI	Project Total	314	0	0	0	314	TA
DOT-D06-RPA08	IA 3: TOLLGATE RD (CO RD Y13) TO E JCT PFEILER RD	--	Federal Aid	0	0	0	0	0	
FHWA Approved	Erosion Control	--	Regional	0	0	0	0	0	--
			Swap	0	0	0	0	0	
DOT NOTE: HSIP funds capped at $6,680,000 as agreed upon between FHWA and Iowa DOT									
Jackson - 49									
39260	**STPN--52()--2J-49**	0 MI	Project Total	1,900	0	0	0	1,900	TA
DOT-D06-RPA08	US 52: US 67 TO 0.5 MI S OF BELLEVUE	--	Federal Aid	0	0	0	0	0	
FHWA Approved	Pavement Rehab	--	Regional	0	0	0	0	0	--
			Swap	0	0	0	0	0	
37952	**BRFN--52()--39-49**	0 MI	Project Total	20	20	20	20	80	TA
DOT-D06-RPA08	US 52: MISSISSIPPI RIVER IN SABULA (STATE SHARE)	--	Federal Aid	0	0	0	0	0	
FHWA Approved	Bridge Painting	--	Regional	0	0	0	0	0	--
			Swap	0	0	0	0	0	
37953	**BRFN--52()--39-49**	0 MI	Project Total	600	0	0	0	600	TA
DOT-D06-RPA08	US 52: MISSISSIPPI RIVER IN SABULA (STATE SHARE)	--	Federal Aid	0	0	0	0	0	
FHWA Approved	Bridge Deck Overlay	--	Regional	0	0	0	0	0	--
			Swap	0	0	0	0	0	
39261	**NHSN--64()--2R-49**	0 MI	Project Total	0	3,600	0	0	3,600	TA
DOT-D06-RPA08	IA 64: US 61 TO IA 62 IN MAQUOKETA (STATE SHARE)	--	Federal Aid	0	0	0	0	0	
FHWA Approved	Pavement Rehab	--	Regional	0	0	0	0	0	--
			Swap	0	0	0	0	0	
37954	**BRFN--62()--39-49**	0 MI	Project Total	0	775	0	0	775	TA
DOT-D06-RPA08	IA 62: MAQUOKETA RIVER 1.1 MI E OF IA 64	--	Federal Aid	0	0	0	0	0	
FHWA Approved	Bridge Deck Overlay	--	Regional	0	0	0	0	0	--
			Swap	0	0	0	0	0	
39259	**STPN--52()--2J-49**	0 MI	Project Total	0	0	0	24,608	24,608	TA
DOT-D06-RPA08	US 52: MISSISSIPPI RIVER BRIDGE TO N OF SABULA	--	Federal Aid	0	0	0	0	0	
FHWA Approved	Grade and Pave	--	Regional	0	0	0	0	0	--
			Swap	0	0	0	0	0	

TPMS Sponsor Appr. Status	Project # Location Funding Program	Length FHWA# S:T:R		Pgm'd Amounts in 1000's FY20	FY21	FY22	FY23	Total	STIP#
Jackson - 49 (continued)									
39262 DOT-D06-RPA08 FHWA Approved	**BRFN--64()--39-49** IA 64: PRAIRIE CREEK 0.4 MI E OF IA 62 Bridge Deck Overlay	0 MI -- --	Project Total Federal Aid Regional Swap	0 0 0 0	0 0 0 0	0 0 0 0	360 0 0 0	360 0 0 0	TA --
39263 DOT-D06-RPA08 FHWA Approved	**BRFN--64()--39-49** IA 64: STREAM 0.1 MI W OF CO RD E29 Bridge Deck Overlay	0 MI -- --	Project Total Federal Aid Regional Swap	0 0 0 0	0 0 0 0	0 0 0 0	300 0 0 0	300 0 0 0	TA --
Highway Safety Improvement Program									
Dubuque - 31									
39236 DOT-D06-RPA08 FHWA Approved	**HSIP-136()--2H-31** IA 136: NCL CASCADE TO SCL WORTHINGTON Pavement Widening,Pavement Rehab	0 -- --	Project Total Federal Aid Regional Swap	4,000 3,360 0 0	0 0 0 0	0 0 0 0	0 0 0 0	4,000 3,360 0 0	TA 20209
DOT NOTE: Project includes HSIP and 3R funds									

RPA 9 - Bi-State Regional Commission

1504 Third Avenue, P.O. Box 3368

Phone: 309-793-6300, Fax: 309-793-6305, www.bistateonline.org

Executive Director: Denise Bulat, dbulat@bistateonline.org

Transportation Director: Gena McCullough, gmccullough@bistateonline.org

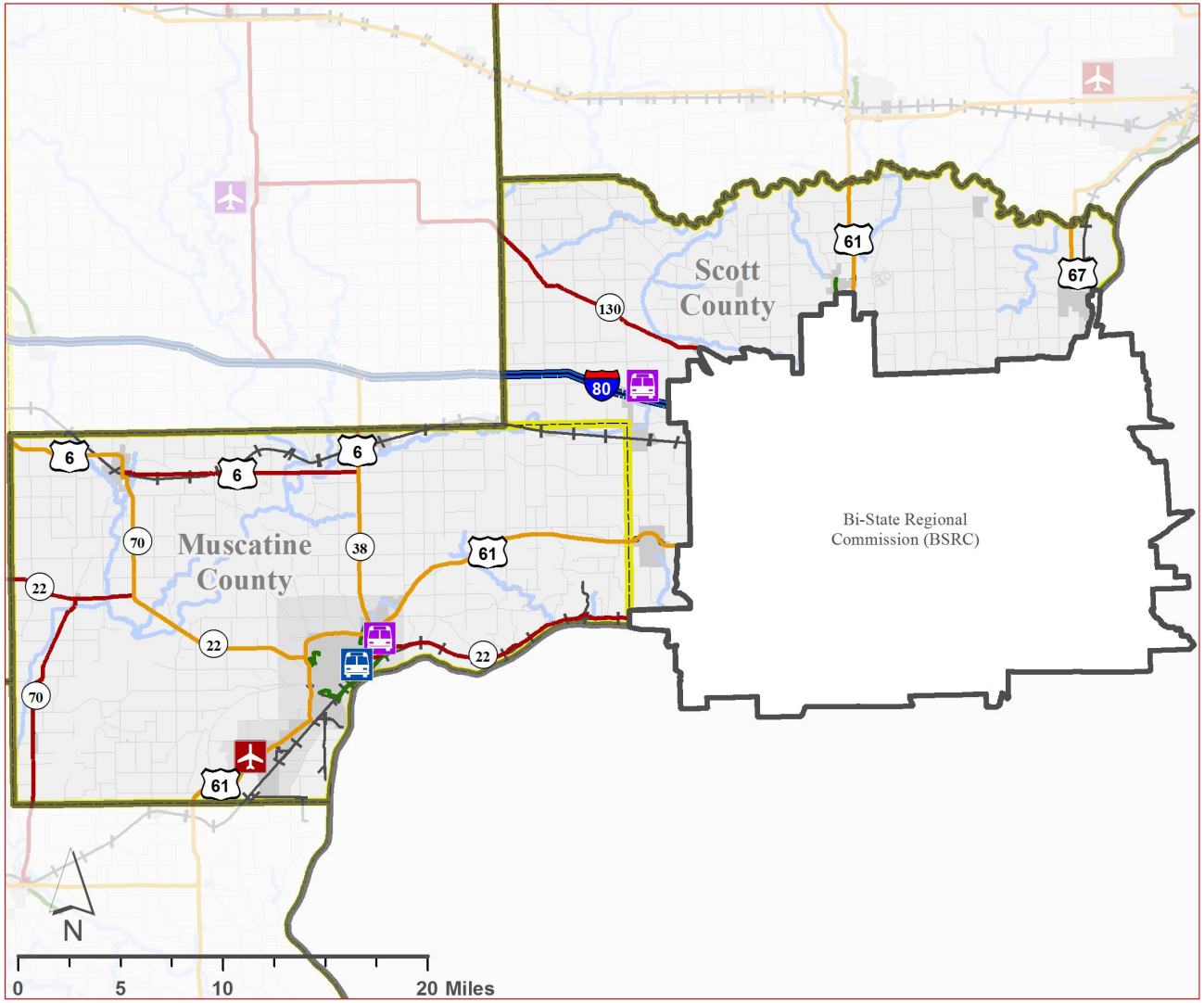

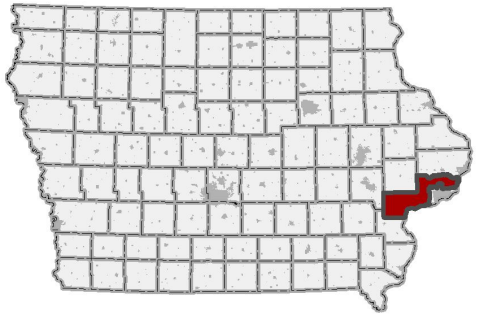

Airports
- Commercial
- Enhanced
- General Service
- Basic Service
- Local Service

Transit
- Regional
- Large Urban
- Small Urban
- Intercity Bus
- Amtrak
- Park & Ride

- Interstate
- National Highway System
- Primary Roads
- Local Roads
- Ramps
- Trails
- Railroad
- Rivers
- Major Lakes
- RPA Planning Area
- Counties
- City Limits
- Urban Area

Map key:

- ●/▬ Road or Bridge work
- ●/▬ Trail or Enhancement Work
- STBG-5771 Funding program ("STBG") and TPMS ID number ("5771")

To locate project in print listing:

1. Look under funding program - i.e STBG, SWAP, STBG-TAP, etc.
2. Locate county in which project sits
3. Find the TPMS number - e.g. "10238"

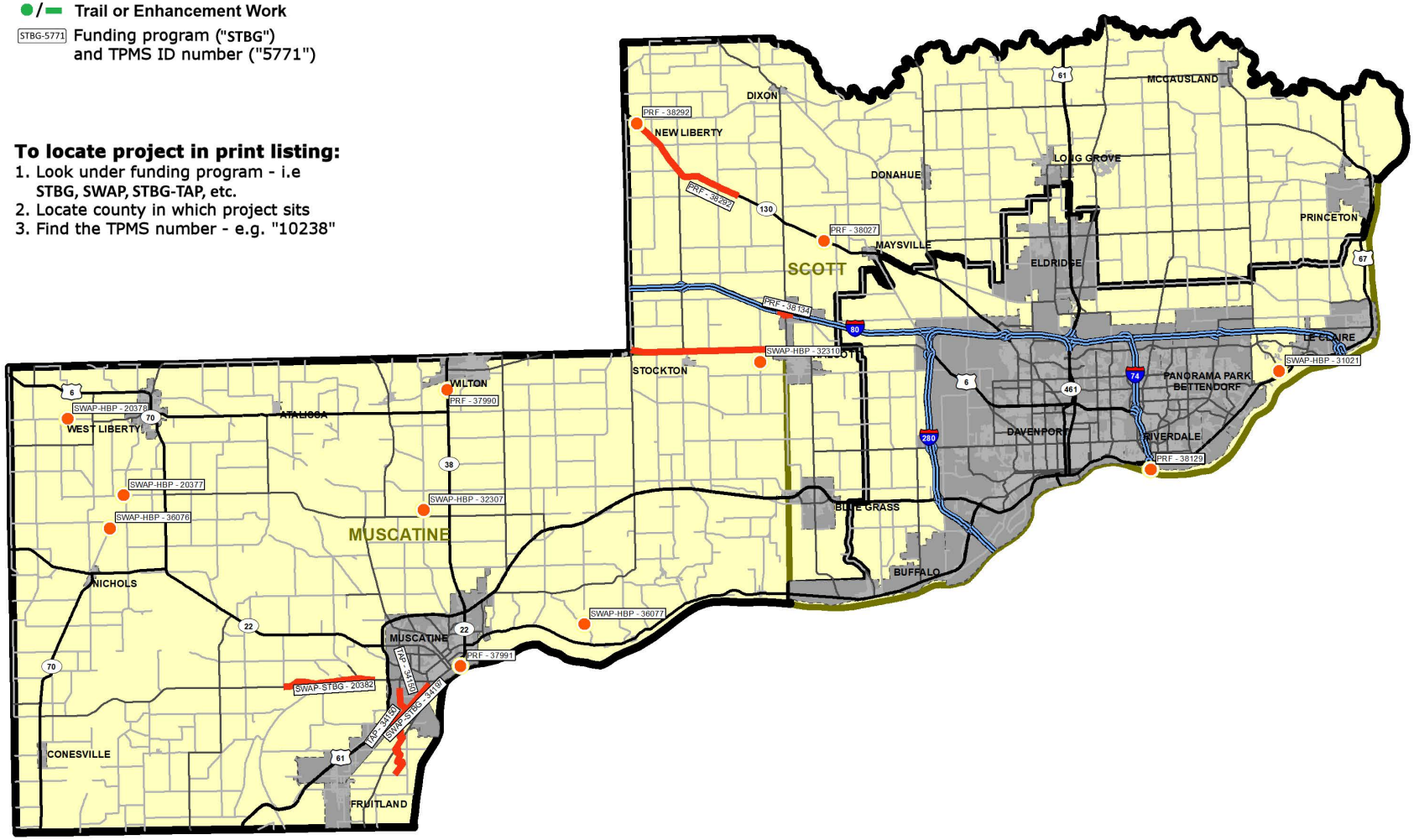

RPA-09
2020 - 2023 Transportation Improvement Program

TPMS Sponsor Appr. Status	Project # Location Funding Program	Length FHWA# S:T:R		Pgm'd Amounts in 1000's FY20	FY21	FY22	FY23	Total	STIP#
Swap Bridge									
Muscatine - 70									
20378 [NBIS: 258410]	**BROS-SWAP-C070(64)--SE-70 DOT Letting: 11/19/2019**	0 MI	Project Total	330	0	0	0	330	
Muscatine CRD	120TH STREET: Near NE Corner NW-NW	258410	Federal Aid	0	0	0	0	0	
DOT Approved	Bridge Replacement	16:78:4W	Regional	0	0	0	0	0	--
			Swap	330	0	0	0	330	
36076 [NBIS: 257690]	**BROS-SWAP-C070(68)--SE-70 DOT Letting: 03/17/2020**	0	Project Total	350	0	0	0	350	
Muscatine CRD	On DOUGLAS AVENUE, Near SW Corner NE-NE, S3 T77 R4W	257690	Federal Aid	0	0	0	0	0	
DOT Approved	Bridge Replacement	3:77:04	Regional	0	0	0	0	0	--
			Swap	350	0	0	0	350	
32310 [NBIS: 257830]	**BROS-SWAP-C070()--SE-70**	0	Project Total	0	450	0	0	450	
Muscatine CRD	On YORK AVENUE, from Near E 1/4 Corner, S2 T78 R1E	257830	Federal Aid	0	0	0	0	0	
DOT Approved	Bridge Replacement	2:78:1E	Regional	0	0	0	0	0	--
			Swap	0	450	0	0	450	
36077 [NBIS: 257450]	**BROS-SWAP-C070()--SE-70**	0	Project Total	0	0	540	0	540	
Muscatine CRD	On TROLLEY AVENUE, Near SE Corner NE-NE, S27 T77 R1W	257450	Federal Aid	0	0	0	0	0	
DOT Approved	Bridge Replacement	27:77:01	Regional	0	0	0	0	0	--
			Swap	0	0	540	0	540	
37447 [NBIS: 258061]	**BROS-SWAP-C070()--SE-70**	0 MI	Project Total	0	0	0	270	270	
Muscatine CRD	On 150TH STREET, Near S 1/4 Corner, S30 T78N R1W	258061	Federal Aid	0	0	0	0	0	
DOT Approved	Bridge Replacement	30:78:1W	Regional	0	0	0	0	0	--
			Swap	0	0	0	270	270	
37452 [NBIS: 258290]	**BROS-SWAP-C070()--SE-70**	0 MI	Project Total	0	0	0	260	260	
Muscatine CRD	On HOLLY AVENUE, Near NW Corner SW-SW, S20 T78N R3W	258290	Federal Aid	0	0	0	0	0	
DOT Approved	Bridge Replacement	20:78:03	Regional	0	0	0	0	0	--
			Swap	0	0	0	260	260	
Scott - 82									
31021 [NBIS: 302301]	**BRS-SWAP-C082(820)--FF-82 DOT Letting: 02/18/2020**	0	Project Total	400	0	0	0	400	
Scott CRD	On Z30, Over SPENCER CREEK, S8 T78 RE5	302301	Federal Aid	0	0	0	0	0	
DOT Approved	Bridge Replacement	8:78:E5	Regional	0	0	0	0	0	--
			Swap	400	0	0	0	400	

TPMS Sponsor Appr. Status	Project # Location Funding Program	Length FHWA# S:T:R		Pgm'd Amounts in 1000's FY20	FY21	FY22	FY23	Total	STIP#
Swap STBG									
Muscatine - 70									
20382	**STBG-SWAP-C070(62)--FG-70 DOT Letting: 11/19/2019**	3.917 MI	Project Total	4,294	0	0	0	4,294	
Muscatine CRD	G28: High Prairie Road to Lutheran Homes	--	Federal Aid	0	0	0	0	0	
DOT Approved	Pavement Rehab	2:76:3W	Regional	1,894	0	0	0	1,894	--
			Swap	1,894	0	0	0	1,894	
35023	**STBG-SWAP-C070()--FG-70**	5.493	Project Total	0	0	0	2,500	2,500	
Muscatine CRD	On OLD HWY 927 F58, from Durant Corp. to Walcott Corp.	--	Federal Aid	0	0	0	0	0	
DOT Approved	Pavement Rehab/Widen	6:78:1E	Regional	0	0	0	2,100	2,100	--
			Swap	0	0	0	2,100	2,100	
Scott - 82									
35835	**STBG-SWAP-C082(522)--FG-82**	6.017	Project Total	0	0	0	2,600	2,600	
Scott CRD	On F58, from Y40 West 6 Miles to The Scott County line	--	Federal Aid	0	0	0	0	0	
DOT Approved	Pave	--	Regional	0	0	0	2,600	2,600	--
			Swap	0	0	0	2,600	2,600	
Surface Transportation Block Grant Program									
Region Wide - 00									
533	**RGPL-PA09(RTP)--ST-00**	0 MI	Project Total	13	13	13	18	57	TA
RPA-09	Region 9	--	Federal Aid	10	10	10	10	40	
FHWA Approved	Trans Planning	--	Regional	10	10	10	10	40	20091
			Swap	0	0	0	0	0	
Scott - 82									
35837 [NBIS: 20870]	**SBRFM-C082(622)--5D-82**	0	Project Total	0	0	1,000	0	1,000	TA
Scott CRD	On Y68, Over WAPSI RIVER OVERFLOW, S31 T81 RE4	20870	Federal Aid	0	0	0	0	0	
FHWA Approved	Bridge Replacement	31:81:E4	Regional	0	0	0	0	0	--
			Swap	0	0	0	0	0	
STBG - Iowa's Transportation Alternatives Program									
Scott - 82									
39494	**TAP-R-4497()--8T-82**	0.593	Project Total	0	0	0	480	480	TA
Long Grove	In the city of Long Grove, On 1st St, from E Grove Rd N 0.60 Miles to Long Grove Corporate Limits	--	Federal Aid	0	0	0	384	384	
FHWA Approved	Ped/Bike Grade & Pave	26:T80N:R03E	Regional	0	0	0	384	384	--
			Swap	0	0	0	0	0	
Primary Road Funds									
Muscatine - 70									
37991	**BRFN--92()--39-70**	0 MI	Project Total	25	25	25	25	100	TA
DOT-D05-RPA09	IA 92: MISSISSIPPI RIVER IN MUSCATINE (STATE SHARE)	--	Federal Aid	0	0	0	0	0	
FHWA Approved	Bridge Painting	--	Regional	0	0	0	0	0	--
			Swap	0	0	0	0	0	

TPMS Sponsor Appr. Status	Project # Location Funding Program	Length FHWA# S:T:R		Pgm'd Amounts in 1000's FY20	FY21	FY22	FY23	Total	STIP#
Muscatine - 70 (continued)									
39312 Muscatine FHWA Approved	**STPN-5330-1(15)--2J-70 DOT Letting: 03/17/2020** IA 38: IA 92 TO HARRISON ST IN MUSCATINE (STATE SHARE) Pavement Rehab	0 -- --	Project Total Federal Aid Regional Swap	600 0 0 0	0 0 0 0	0 0 0 0	0 0 0 0	600 0 0 0	TA --
DOT NOTE: Project includes $600,000 in state funds									
39312 Muscatine FHWA Approved	**STPN-5330-1(15)--2J-70 DOT Letting: 03/17/2020** IA 38: IA 92 TO HARRISON ST IN MUSCATINE (STATE SHARE) Pavement Rehab	0 -- --	Project Total Federal Aid Regional Swap	600 0 0 0	0 0 0 0	0 0 0 0	0 0 0 0	600 0 0 0	TA --
DOT NOTE: Project includes $600,000 in state funds									
39311 DOT-D05-RPA09 FHWA Approved	**STPN--6()--2J-70** US 6: 1.2 MI E OF CO RD X46 TO 1.1 MI W OF IA 38 (VAR LOC) Slope Improvement,Right of Way	0 MI -- --	Project Total Federal Aid Regional Swap	0 0 0 0	248 0 0 0	0 0 0 0	0 0 0 0	248 0 0 0	TA --
37990 DOT-D05-RPA09 FHWA Approved	**BRFN--6()--39-70** US 6: SUGAR CREEK 2.3 MI W OF IA 38 Bridge Deck Overlay	0 MI -- --	Project Total Federal Aid Regional Swap	0 0 0 0	0 0 0 0	460 0 0 0	0 0 0 0	460 0 0 0	TA --
39309 DOT-D05-RPA09 FHWA Approved	**BRFN--6()--39-70** US 6: IAIS RR 1.2 MI E OF IA 38 Bridge Deck Overlay	0 MI -- --	Project Total Federal Aid Regional Swap	0 0 0 0	0 0 0 0	0 0 0 0	360 0 0 0	360 0 0 0	TA --
39310 DOT-D05-RPA09 FHWA Approved	**BRFN--6()--39-70** US 6: SUGAR CREEK 1.7 MI W OF W JCT IA 38 Bridge Deck Overlay	0 MI -- --	Project Total Federal Aid Regional Swap	0 0 0 0	0 0 0 0	0 0 0 0	600 0 0 0	600 0 0 0	TA --
Scott - 82									
38137 DOT-D06-MPO25 FHWA Approved	**IMN--280()--0E-82** I-280: 0.6 MI S OF I-80 TO 0.2 MI S OF IA 22 Culvert Replacement,Right of Way	0 MI -- --	Project Total Federal Aid Regional Swap	404 0 0 0	0 0 0 0	0 0 0 0	0 0 0 0	404 0 0 0	TA --

TPMS Sponsor Appr. Status	Project # Location Funding Program	Length FHWA# S:T:R		Pgm'd Amounts in 1000's FY20	FY21	FY22	FY23	Total	STIP#
Scott - 82 (continued)									
38292	**STPN--130()--2J-82**	0 MI	Project Total	953	0	0	0	953	TA
DOT-D06-RPA09	IA 130: 0.1 MI E OF CO RD F31 TO 2.0 MI W OF CO RD Y40	--	Federal Aid	0	0	0	0	0	
FHWA Approved	Culvert Replacement	--	Regional	0	0	0	0	0	--
			Swap	0	0	0	0	0	
38027	**BRFN--130()--39-82**	0 MI	Project Total	201	0	0	0	201	TA
DOT-D06-RPA09	IA 130: E BRANCH MUD CREEK 1.8 MI E OF CO RD Y40	--	Federal Aid	0	0	0	0	0	
FHWA Approved	Bridge Deck Overlay	--	Regional	0	0	0	0	0	--
			Swap	0	0	0	0	0	
39351	**IMN--80()--0E-82**	0 MI	Project Total	518	0	0	0	518	TA
DOT-D06-RPA09	I-80: 1.1 MILES E OF CO RD Y40 TO CO RD Z30 (WB)	--	Federal Aid	0	0	0	0	0	
FHWA Approved	Erosion Control	--	Regional	0	0	0	0	0	--
			Swap	0	0	0	0	0	

RPA 10 - East Central Iowa Council of Governments

700 16th St, Suite 301, Cedar Rapids, IA 52402

Phone: 319-365-9941, Fax: 319-365-9981, www.ecicog.org

Transportation and Regional Development Director: Mary Rump, mary.rump@ecicog.org

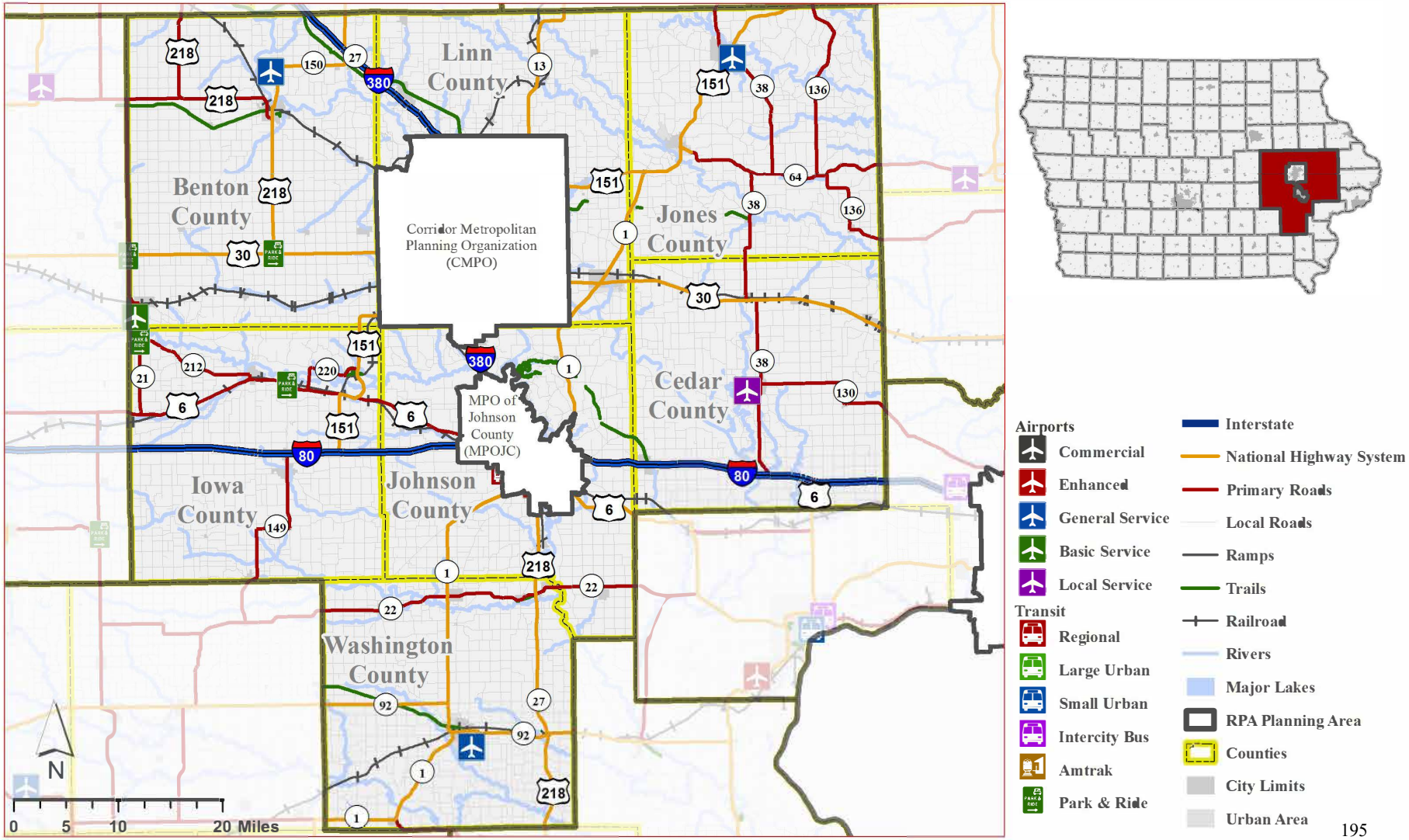

2019 Transportation Improvement Program

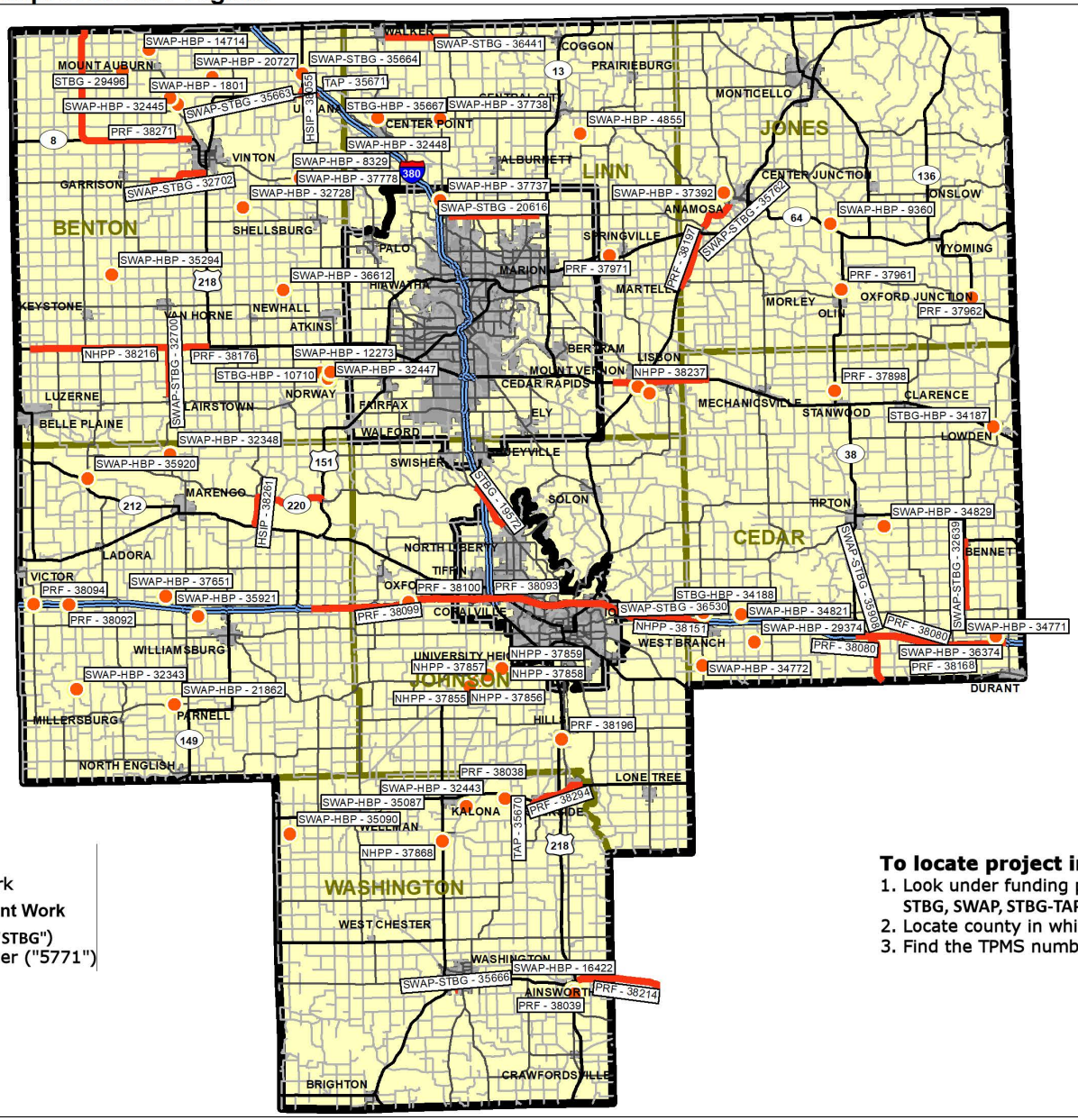

RPA-10 - East Central Iowa Council of Governments

RPA-10
2020 - 2023 Transportation Improvement Program

TPMS Sponsor Appr. Status	Project # Location Funding Program	Length FHWA# S:T:R		Pgm'd Amounts in 1000's FY20	FY21	FY22	FY23	Total	STIP#
Surface Transportation Block Grant Program - Bridge Program									
Benton - 06									
10710 [NBIS: 069990] Benton CRD FHWA Approved	**BROS-C006(98)--8J-6 DOT Letting: 04/21/2020** 75th ST: Over Br Prairie Creek Bridge Replacement	0 MI 069990 2:82:9	Project Total Federal Aid Regional Swap	300 240 0 0	0 0 0 0	0 0 0 0	0 0 0 0	300 240 0 0	TA 20179
Swap Bridge									
Benton - 06									
32448 [NBIS: 72480] Benton CRD DOT Approved	**BROS-SWAP-C006(109)--SE-06 DOT Letting: 05/19/2020** On E24, Over SPRING CREEK, S24 T85 R09 Bridge Replacement	0 72480 24:85:09	Project Total Federal Aid Regional Swap	350 0 0 350	0 0 0 0	0 0 0 0	0 0 0 0	350 0 0 350	 --
21820 [NBIS: 71101] Benton CRD DOT Approved	**BROS-SWAP-C006()--FE-06** W14: Over BR LITTLE BEAR CREEK Grade and Pave,Culvert Replacement	0 MI 71101 14:83:10	Project Total Federal Aid Regional Swap	450 0 0 450	0 0 0 0	0 0 0 0	0 0 0 0	450 0 0 450	 --
36609 [NBIS: 365430] Benton CRD DOT Approved	**BRS-SWAP-C006()--FF-06** On E44, Over BEAR CREEK, S13 T83 R10 Culvert Replacement	0 365430 13:83:10	Project Total Federal Aid Regional Swap	300 0 0 300	0 0 0 0	0 0 0 0	0 0 0 0	300 0 0 300	 --
8329 [NBIS: 072520] Benton CRD DOT Approved	**BRS-SWAP-C006(107)--FF-06 DOT Letting: 01/22/2020** E-24: N line Sec 33-85-9 Culvert Replacement	0 MI 072520 33:85:9	Project Total Federal Aid Regional Swap	400 0 0 325	0 0 0 0	0 0 0 0	0 0 0 0	400 0 0 325	 --
32447 [NBIS: 70051] Benton CRD DOT Approved	**BROS-SWAP-C006()--SE-06** On 32 AVE DR, Over BR PRAIRIE CK, S11 T82 R09 Bridge Replacement	0 70051 11:82:09	Project Total Federal Aid Regional Swap	0 0 0 0	350 0 0 350	0 0 0 0	0 0 0 0	350 0 0 350	 --
36612 [NBIS: 70840] Benton CRD DOT Approved	**BROS-SWAP-C006()--SE-06** On 69 ST, Over Little Bear Creek, S8 T83 R09 Bridge Replacement	0 70840 8:83:09	Project Total Federal Aid Regional Swap	0 0 0 0	0 0 0 0	450 0 0 450	0 0 0 0	450 0 0 450	 --
12273 [NBIS: 070040] Benton CRD DOT Approved	**BROS-SWAP-C006(xx)--SE-06** 75th ST: Over Br Prairie Creek Bridge Replacement	0 MI 070040 10:82:9	Project Total Federal Aid Regional Swap	0 0 0 0	0 0 0 0	325 0 0 325	0 0 0 0	325 0 0 325	 --

TPMS Sponsor Appr. Status	Project # Location Funding Program	Length FHWA# S:T:R		Pgm'd Amounts in 1000's FY20	FY21	FY22	FY23	Total	STIP#
Benton - 06 (continued)									
1801 [NBIS: 073480] Benton CRD DOT Approved	**BROS-SWAP-C006(xx)--SE-06** 55th ST: Over Pratt Creek Bridge Replacement	0 MI 073480 36:86:11	Project Total Federal Aid Regional Swap	0 0 0 0	0 0 0 0	425 0 0 425	0 0 0 0	425 0 0 425	--
32728 [NBIS: 71790] Benton CRD DOT Approved	**BROS-SWAP-C006()--SE-06** On 63 ST, Over OPPOSSUM CREEK, S11 T84 R10 Bridge Replacement	0 71790 11:84:10	Project Total Federal Aid Regional Swap	0 0 0 0	0 0 0 0	0 0 0 0	400 0 0 400	400 0 0 400	--
35294 [NBIS: 72160] Benton CRD DOT Approved	**BROS-SWAP-C006()--SE-06** On 17th Avenue, S32 T84 R11 Bridge Replacement	0 72160 32:84:11	Project Total Federal Aid Regional Swap	0 0 0 0	0 0 0 0	0 0 0 0	275 0 0 275	275 0 0 275	--
Cedar - 16									
29374 [NBIS: 102230] Cedar CRD DOT Approved	**BROS-SWAP-C016(108)--FE-16 DOT Letting: 01/22/2020** On 480 310th St., Over BR WAPSINONOC CREEK, from X40 west approx. 1.25 Miles to bridge, on SLINE S23 T79 R04 Bridge Replacement	0 102230 23:79:04	Project Total Federal Aid Regional Swap	700 0 0 700	0 0 0 0	0 0 0 0	0 0 0 0	700 0 0 700	--
34829 [NBIS: 102621] Cedar CRD DOT Approved	**BROS-SWAP-C016()--SE-16** On RED STAR RD, Over SUGAR CREEK, S4 T80 R02 Bridge Replacement	0 102621 4:80:02	Project Total Federal Aid Regional Swap	0 0 0 0	700 0 0 700	0 0 0 0	0 0 0 0	700 0 0 700	--
36374 [NBIS: 101770] Cedar CRD DOT Approved	**BROS-SWAP-C016()--FE-16** On F51-Old Muscatine Road, Over OTTER CREEK, S25 T79 R02 Bridge Replacement	0 101770 25:79:02	Project Total Federal Aid Regional Swap	0 0 0 0	0 0 0 0	700 0 0 700	0 0 0 0	700 0 0 700	--
32633 [NBIS: 102980] Cedar CRD DOT Approved	**BROS-SWAP-C016()--SE-16** On Green Road, Over ROCK RUN CR, in S8 T80 R03 Bridge Replacement	0 102980 8:80:03	Project Total Federal Aid Regional Swap	0 0 0 0	0 0 0 0	0 0 0 0	700 0 0 700	700 0 0 700	--
Iowa - 48									
35921 [NBIS: 189301] Iowa CRD DOT Approved	**BROS-SWAP-C048(87)--SE-48 DOT Letting: 01/22/2020** On 225th St, S6 T79 R10 Bridge Replacement	0.1 MI 189301 6:79:10	Project Total Federal Aid Regional Swap	433 0 0 433	0 0 0 0	0 0 0 0	0 0 0 0	433 0 0 433	--

TPMS Sponsor Appr. Status	Project # Location Funding Program	Length FHWA# S:T:R		Pgm'd Amounts in 1000's FY20	FY21	FY22	FY23	Total	STIP#
Iowa - 48 (continued)									
38569 [NBIS: 187851]	**BROS-SWAP-C048(G-4019)--SE-48**	0.1 MI	Project Total	0	450	0	0	450	
Iowa CRD	On WW Ave, S11 T78 R9	187851	Federal Aid	0	0	0	0	0	
DOT Approved	Bridge New	11:78:9	Regional	0	0	0	0	0	--
			Swap	0	450	0	0	450	
35920 [NBIS: 191570]	**BROS-SWAP-C048(HC-5025)--SE-48**	0.1 MI	Project Total	0	0	500	0	500	
Iowa CRD	On 125th St, Over Honey Creek, S14 T81 R12	191570	Federal Aid	0	0	0	0	0	
DOT Approved	Bridge Replacement	14:81:12	Regional	0	0	0	0	0	--
			Swap	0	0	500	0	500	
38570	**BRS-SWAP-C048(G-3018)--FF-48**	0.01 MI	Project Total	0	0	500	0	500	
Iowa CRD	On W21, S10 T78 R9	--	Federal Aid	0	0	0	0	0	
DOT Approved	Bridge New	10:78:9	Regional	0	0	0	0	0	--
			Swap	0	0	500	0	500	
32343 [NBIS: 190020]	**BROS-SWAP-C048(Li-4058)--FE-48**	0.1 MI	Project Total	0	0	0	750	750	
Iowa CRD	On E Ave, 0.5 miles south of 273rd St, S35 T79 R12	190020	Federal Aid	0	0	0	0	0	
DOT Approved	Bridge Replacement	35:79:12	Regional	0	0	0	0	0	--
			Swap	0	0	0	750	750	
Johnson - 52									
35352 [NBIS: 204570]	**BRM-SWAP-C052(115)--SD-52 DOT Letting: 12/17/2019**	0.2 MI	Project Total	1,500	0	0	0	1,500	
Johnson CRD	On W38 (Black Hawk Avenue), Over OLD MAN'S CREEK, S32 T79 R08	204570	Federal Aid	0	0	0	0	0	
DOT Approved	Bridge Replacement	32:79:08	Regional	0	0	0	0	0	--
			Swap	1,500	0	0	0	1,500	
39061 [NBIS: 203355]	**BHS-SWAP-C052()--FC-52**	0.2 MI	Project Total	0	0	0	1,000	1,000	
Johnson CRD	On F62, Over IOWA RIVER, S23 TT78N RR06W	203355	Federal Aid	0	0	0	0	0	
DOT Approved	Bridge Widening,Bridge Rehabilitation	23:T78N:R06W	Regional	0	0	0	0	0	--
			Swap	0	0	0	1,000	1,000	
Linn - 57									
38629 [NBIS: 001630]	**BROS-SWAP-1205(603)--SE-57 DOT Letting: 02/18/2020**	0	Project Total	1,200	0	0	0	1,200	
Center Point	In the city of Center Point, On Vine Street, Over Apple Creek	001630	Federal Aid	0	0	0	0	0	
DOT Approved	Bridge Replacement	--	Regional	0	0	0	0	0	--
			Swap	1,000	0	0	0	1,000	
37758 [NBIS: 220850]	**BROS-SWAP-C057(BR 1053)--FE-57**	0	Project Total	0	1,350	0	0	1,350	
Linn CRD	On BERTRAM RD, Over INDIAN CREEK, S30 T83 R06	220850	Federal Aid	0	0	0	0	0	
DOT Approved	Bridge Replacement	30:83:06	Regional	0	0	0	0	0	--
			Swap	0	1,350	0	0	1,350	

TPMS Sponsor Appr. Status	Project # Location Funding Program	Length FHWA# S:T:R		Pgm'd Amounts in 1000's FY20	FY21	FY22	FY23	Total	STIP#
Linn - 57 (continued)									
37738 [NBIS: 222280]	**BRS-SWAP-C057(143)--FF-57 DOT Letting: 01/22/2020**	0	Project Total	0	700	0	0	700	
Linn CRD	On CENTRAL CITY RD, Over WEST OTTER CREEK, S7 T85 R07	222280	Federal Aid	0	0	0	0	0	
DOT Approved	Bridge Replacement	7:85:07	Regional	0	0	0	0	0	--
			Swap	0	700	0	0	700	
37760 [NBIS: 220750]	**BROS-SWAP-C057(BR 878)--SE-57**	0	Project Total	0	0	750	0	750	
Linn CRD	On ROSEDALE RD, Over INDIAN CR, S20 T83 R06	220750	Federal Aid	0	0	0	0	0	
DOT Approved	Bridge Replacement	20:83:06	Regional	0	0	0	0	0	--
			Swap	0	0	750	0	750	
18444 [NBIS: 221730]	**BROS-SWAP-C057(BR 1912)--SE-57**	0 MI	Project Total	0	0	0	600	600	
Benton CRD	LINN BENTON RD: Over Bear Creek	221730	Federal Aid	0	0	0	0	0	
DOT Approved	Bridge Replacement	18:84:8	Regional	0	0	0	0	0	--
			Swap	0	0	0	200	200	
37737 [NBIS: 33830]	**BRS-SWAP-C057(BR 2737)--FF-57**	0	Project Total	0	0	0	800	800	
Linn CRD	On NORTH CENTER POINT RD, Over EAST OTTER CK, S6 T84 R07	33830	Federal Aid	0	0	0	0	0	
DOT Approved	Bridge Replacement	6:84:07	Regional	0	0	0	0	0	--
			Swap	0	0	0	800	800	
Washington - 92									
35087 [NBIS: 337800]	**BROS-SWAP-C092(104)--SE-92 DOT Letting: 12/17/2019**	0	Project Total	350	0	0	0	350	
Washington CRD	On 130TH ST, Over LIME CREEK	337800	Federal Aid	0	0	0	0	0	
DOT Approved	Bridge Replacement	--	Regional	0	0	0	0	0	--
			Swap	350	0	0	0	350	
35090 [NBIS: 338040]	**BROS-SWAP-C092(103)--SE-92 DOT Letting: 12/17/2019**	0	Project Total	500	0	0	0	500	
Washington CRD	On BIRCH AVE, Over SMITH CREEK	338040	Federal Aid	0	0	0	0	0	
DOT Approved	Bridge Replacement	--	Regional	0	0	0	0	0	--
			Swap	500	0	0	0	500	
16422 [NBIS: 51510]	**BRS-SWAP-C092(73)--FF-92 DOT Letting: 11/15/2022**	0 MI	Project Total	0	0	0	850	850	
Washington CRD	W64: Over Long Creek	51510	Federal Aid	0	0	0	0	0	
DOT Approved	Bridge Replacement	22:75:6	Regional	0	0	0	0	0	--
			Swap	0	0	0	850	850	
Swap STBG									
35663	**STBG-SWAP-7872(604)--SG-06 DOT Letting: 01/22/2020**	0.44 MI	Project Total	278	0	0	0	278	
Urbana	In the city of Urbana, On Sunset St, from Ash Ave to I-380	--	Federal Aid	0	0	0	0	0	
DOT Approved	Pavement Rehab	--	Regional	193	0	0	0	193	--
			Swap	193	0	0	0	193	

PA NOTE: Actual STP amount is $193,600.

TPMS Sponsor Appr. Status	Project # Location Funding Program	Length FHWA# S:T:R		Pgm'd Amounts in 1000's FY20	FY21	FY22	FY23	Total	STIP#
Benton - 06									
35664	**STBG-SWAP-7872(605)--SG-06 DOT Letting: 01/22/2020**	0	Project Total	527	0	0	0	527	
Urbana	In the city of Urbana, On Hutton Drive, from at Hwy 150 intersection	--	Federal Aid	0	0	0	0	0	
DOT Approved	Pavement Widening	--	Regional	246	0	0	0	246	--
			Swap	246	0	0	0	246	
PA NOTE: Actual STP amount is $246,400.									
39440	**STBG-SWAP-7952()--SG-06**	0	Project Total	192	0	0	0	192	
Van Horne	In the city of Van Horne, On 1st Street, from 1st Ave North 1200 Feet	--	Federal Aid	0	0	0	0	0	
DOT Approved	Pavement Rehab	--	Regional	153	0	0	0	153	--
			Swap	153	0	0	0	153	
PA NOTE: Actual RPA STBG amount is $153,600.									
32700	**STBG-SWAP-C006()--FG-06**	4 MI	Project Total	0	1,150	0	0	1,150	
Benton CRD	On V66, from Hwy 30 south to Blairstown	--	Federal Aid	0	0	0	0	0	
DOT Approved	Pavement Rehab	--	Regional	0	920	0	0	920	--
			Swap	0	920	0	0	920	
32702	**STBG-SWAP-C006()--FG-06**	4.5 MI	Project Total	0	0	0	2,000	2,000	
Benton CRD	On E22, from Hwy 218 west 4.5 Miles to Near Garrison	--	Federal Aid	0	0	0	0	0	
DOT Approved	Pavement Rehab	--	Regional	0	0	0	1,600	1,600	--
			Swap	0	0	0	1,600	1,600	
Cedar - 16									
32639	**STBG-SWAP-C016()--FG-16**	5.195 MI	Project Total	0	2,600	0	0	2,600	
Cedar CRD	On Y14 (Union Ave.), from F44 (290th Street) north 5.2 Miles to State Highway 130, starting in S9 T79 R01	--	Federal Aid	0	0	0	0	0	
DOT Approved	Pavement Rehab	9:80:01	Regional	0	1,645	0	0	1,645	--
			Swap	0	1,645	0	0	1,645	
35908	**STBG-SWAP-C016()--FG-16**	3.48	Project Total	0	0	0	1,500	1,500	
Cedar CRD	On X54, from Muscatine County Line North 3.5 Miles to Interstate 80	--	Federal Aid	0	0	0	0	0	
DOT Approved	Pavement Rehab	--	Regional	0	0	0	775	775	--
			Swap	0	0	0	775	775	
19572	**STBG-SWAP-C052(106)--FG-52 DOT Letting: 01/22/2020**	3.5 MI	Project Total	4,375	0	0	0	4,375	
Johnson CRD	On W60, from North Liberty Corp Limits to Croy Road	--	Federal Aid	0	0	0	0	0	
DOT Approved	Pavement Rehab/Widen	--	Regional	3,500	0	0	0	3,500	--
			Swap	3,500	0	0	0	3,500	

TPMS Sponsor Appr. Status	Project # Location Funding Program	Length FHWA# S:T:R		Pgm'd Amounts in 1000's FY20	FY21	FY22	FY23	Total	STIP#
Johnson - 52									
36530	**STBG-SWAP-C052(120)--FG-52 DOT Letting: 12/15/2020**	2 MI	Project Total	0	5,000	0	0	5,000	
Johnson CRD	On F44 (Herbert Hoover Highway), from 1 mile East of Wapsi to Johnson Cedar Road, S12 T79 R05	--	Federal Aid	0	0	0	0	0	
DOT Approved	Grade and Pave	12:79:05	Regional	0	2,739	0	0	2,739	--
			Swap	0	2,739	0	0	2,739	
PA NOTE: Actual RPA SWAP-STBG amount is $2,738,523.									
Jones - 53									
35762	**STBG-SWAP-C053(C-928)--FG-53**	2.769	Project Total	0	0	1,250	0	1,250	
Jones CRD	On CO RD E34, from FAIRVIEW RD to City of Anamosa Corporate Limits	--	Federal Aid	0	0	0	0	0	
DOT Approved	Pave,Pavement Widening	15:84:04	Regional	0	0	1,250	0	1,250	--
			Swap	0	0	1,250	0	1,250	
Linn - 57									
20616	**STBG-SWAP-C057(138)--FG-57 DOT Letting: 02/18/2020**	6.339 MI	Project Total	4,870	0	0	0	4,870	
Linn CRD	On COUNTY HOME RD, from N CENTER POINT RD to INDIAN CREEK BRIDGE, at S13 T84 R07	--	Federal Aid	0	0	0	0	0	
DOT Approved	Pave	15:84:07	Regional	4,870	0	0	0	4,870	--
			Swap	4,870	0	0	0	4,870	
36441	**STBG-SWAP-C057(D62)--FG-57**	4.628	Project Total	0	0	0	2,067	2,067	
Linn CRD	On WALKER RD (D62), from BETTY'S GROVE RD (W35) EASTERLY 4.7 Miles to TROY MILLS RD (W45), S12 T86 R08	--	Federal Aid	0	0	0	0	0	
DOT Approved	Pave	11:86:08	Regional	0	0	0	2,067	2,067	--
			Swap	0	0	0	2,067	2,067	
PA NOTE: Actual RPA SWAP-STBG amount is $2,067,498.									
Washington - 92									
35666	**STBG-SWAP-8140()--SG-92**	0	Project Total	2,558	0	0	0	2,558	
Washington	In the city of Washington, On W. Buchanan, from current termination to South Avenue E.	--	Federal Aid	0	0	0	0	0	
DOT Approved	Grade and Pave	--	Regional	1,826	0	0	0	1,826	--
			Swap	1,826	0	0	0	1,826	
PA NOTE: Actual STP amount is $1,826,438.									
38850	**STBG-SWAP-C092()--FG-92**	5.898	Project Total	0	2,110	0	0	2,110	
Washington CRD	On W61, from G26 north to Spruce Avenue	--	Federal Aid	0	0	0	0	0	
DOT Approved	Pave	--	Regional	0	2,110	0	0	2,110	--
			Swap	0	2,110	0	0	2,110	
DOT NOTE: Actual funding limit $2,110,232									

TPMS Sponsor Appr. Status	Project # Location Funding Program	Length FHWA# S:T:R		Pgm'd Amounts in 1000's FY20	FY21	FY22	FY23	Total	STIP#
National Highway Performance Program									
Benton - 06									
38216 DOT-D06-RPA10 FHWA Approved	**NHSX--30()--3H-6** US 30: 11TH AVE DR TO W JCT US 218 Grading,Right of Way	0 MI -- --	Project Total Federal Aid Regional Swap	0 0 0 0	30,063 24,051 0 0	16,338 13,071 0 0	32,806 26,245 0 0	79,207 63,367 0 0	TA AC --
SYSTEM NOTE: CANDIDATE FOR ADVANCED CONSTRUCTION									
39171 DOT-D06-RPA10 FHWA Approved	**BRF--218()--38-6** US 218: ABANDONED RR 2.6 MI N OF N JCT US 30 Grade and Pave	0 MI -- --	Project Total Federal Aid Regional Swap	0 0 0 0	0 0 0 0	0 0 0 0	2,500 2,000 0 0	2,500 2,000 0 0	TA --
39172 DOT-D06-RPA10 FHWA Approved	**IMX--380()--02-6** I-380: IA 150 TO BLACK HAWK CO (NB) Pavement Rehab	0 MI -- --	Project Total Federal Aid Regional Swap	0 0 0 0	0 0 0 0	0 0 0 0	9,421 7,537 0 0	9,421 7,537 0 0	TA --
39173 DOT-D06-RPA10 FHWA Approved	**IMX--380()--02-6** I-380: IA 150 TO BLACK HAWK CO (SB) Pavement Rehab	0 MI -- --	Project Total Federal Aid Regional Swap	0 0 0 0	0 0 0 0	0 0 0 0	9,845 7,876 0 0	9,845 7,876 0 0	TA --
Cedar - 16									
38168 DOT-D06-RPA10 FHWA Approved	**IM-NHS--80()--03-16** I-80: E OF THE CEDAR RIVER TO W OF CO RD Y26 Bridge Replacement,Grading,Traffic Signs	0 MI -- --	Project Total Federal Aid Regional Swap	0 0 0 0	0 0 0 0	1,300 0 0 0	42,378 38,141 0 0	43,678 38,141 0 0	TA AC --
SYSTEM NOTE: CANDIDATE FOR ADVANCED CONSTRUCTION									
Johnson - 52									
37855 DOT-D06-RPA10 FHWA Approved	**BRF--1()--38-52** IA 1: STREAM 2.1 MI S OF CO RD F52 Bridge Replacement	0 MI -- --	Project Total Federal Aid Regional Swap	751 601 0 0	0 0 0 0	0 0 0 0	0 0 0 0	751 601 0 0	TA 20144
DOT NOTE: Project to be authorized using AC. Project includes CHBP funding with a limit of $413,000.									
37856 DOT-D06-RPA10 FHWA Approved	**BRF--1()--38-52** IA 1: OLD MANS CREEK 1.5 MI S OF CO RD F52 Bridge Replacement	0 MI -- --	Project Total Federal Aid Regional Swap	3,264 2,612 0 0	0 0 0 0	0 0 0 0	0 0 0 0	3,264 2,612 0 0	TA 20145
DOT NOTE: Project to be authorized using AC. Project includes CHBP funding with a limit of $1,795,200.									
37857 DOT-D06-RPA10 FHWA Approved	**BRF--1()--38-52** IA 1: OLD MANS CREEK OVERFLOW 0.8 MI S OF CO RD F52 Bridge Replacement	0 MI -- --	Project Total Federal Aid Regional Swap	1,312 1,050 0 0	0 0 0 0	0 0 0 0	0 0 0 0	1,312 1,050 0 0	TA 20146

TPMS Sponsor Appr. Status	Project # Location Funding Program	Length FHWA# S:T:R		Pgm'd Amounts in 1000's FY20	FY21	FY22	FY23	Total	STIP#
Johnson - 52 (continued)									
37858 DOT-D06-RPA10 FHWA Approved	**BRF--1()--38-52** IA 1: OLD WOMANS CREEK 0.6 MI S OF CO RD F52 Bridge Replacement	0 MI -- --	Project Total Federal Aid Regional Swap	1,998 1,599 0 0	0 0 0 0	0 0 0 0	0 0 0 0	1,998 1,599 0 0	TA 20147
DOT NOTE: Project to be authorized using AC. Project includes CHBP funding with a limit of $1,098,900.									
37859 DOT-D06-RPA10 FHWA Approved	**BRF--1()--38-52** IA 1: STREAM 0.6 MI N OF CO RD F52 Culvert Replacement	0 MI -- --	Project Total Federal Aid Regional Swap	1,060 848 0 0	0 0 0 0	0 0 0 0	0 0 0 0	1,060 848 0 0	TA 20148
DOT NOTE: Project to be authorized using AC. Project include CHBP funding with a limit of $583,550.									
38151 DOT-D06-RPA10 FHWA Approved	**IM-NHS--80()--03-52** I-80: 1.5 MI E OF IA 1 TO 0.5 MI E OF CO RD X30 Grade and Pave,Grading	0 MI -- --	Project Total Federal Aid Regional Swap	1,385 0 0 0	31,997 28,798 0 0	28,133 25,320 0 0	35,563 32,007 0 0	97,078 86,125 0 0	TA AC --
SYSTEM NOTE: CANDIDATE FOR ADVANCED CONSTRUCTION									
Linn - 57									
38237 DOT-D06-RPA10 FHWA Approved	**NHSX--30()--3H-57** US 30: MOUNT VERNON/LISBON BYPASS FROM W OF WILCOX RD TO CHARLES AVE Pavement Rehab,Erosion Control	0 MI -- --	Project Total Federal Aid Regional Swap	2,304 1,844 0 0	0 0 0 0	0 0 0 0	0 0 0 0	2,304 1,844 0 0	TA 20149
39283 DOT-D06-RPA10 FHWA Approved	**IMX--380()--02-57** I-380: CO RD E16 TO IA 150 (NB & SB) Pavement Rehab	0 MI -- --	Project Total Federal Aid Regional Swap	7,837 6,270 0 0	0 0 0 0	0 0 0 0	0 0 0 0	7,837 6,270 0 0	TA 20219
39282 DOT-D06-RPA10 FHWA Approved	**NHSX--151()--3H-57** US 151: CRABAPPLE CREEK 2.9 MI N OF N JCT IA 13 (NB) Bridge Replacement,Traffic Signs	0 MI -- --	Project Total Federal Aid Regional Swap	0 0 0 0	0 0 0 0	0 0 0 0	4,542 3,634 0 0	4,542 3,634 0 0	TA --
Washington - 92									
38214 DOT-D05-RPA10 FHWA Approved	**NHSX--92()--3H-92** IA 92: E OF US 218 TO IA 70 IN COLUMBUS JUNCTION Grade and Pave,Right of Way	0 MI -- --	Project Total Federal Aid Regional Swap	0 0 0 0	0 0 0 0	426 0 0 0	24,254 19,404 0 0	24,680 19,404 0 0	TA --

TPMS Sponsor Appr. Status	Project # Location Funding Program	Length FHWA# S:T:R		Pgm'd Amounts in 1000's FY20	FY21	FY22	FY23	Total	STIP#
Surface Transportation Block Grant Program									
Region Wide - 00									
16834 RPA-10 FHWA Approved	**RGPL-PA10()--ST-00** Region 10-ECICOG: Region 10 Planning Trans Planning	0 MI -- --	Project Total Federal Aid Regional Swap	101 80 80 0	104 83 83 0	108 86 86 0	112 89 89 0	425 338 338 0	TA 20092
Benton - 06									
29496 [NBIS: 73390] Benton CRD FHWA Approved	**STP-S-C006(108)--5E-06 DOT Letting: 04/21/2020** On D65, Over SPRING CREEK, S20 T86 R11 Grade and Pave,Bridge Replacement	0 73390 20:86:11	Project Total Federal Aid Regional Swap	595 440 440 0	0 0 0 0	0 0 0 0	0 0 0 0	595 440 440 0	TA 20180
STBG - Iowa's Transportation Alternatives Program									
Johnson - 52									
39441 Johnson CCB FHWA Approved	**TAP-U-C052()--8I-52** On Clear Creek Trail, from Half Moon Ave 2.5 Miles to FW Kent Park Ped/Bike Development	0 -- --	Project Total Federal Aid Regional Swap	580 337 337 0	0 0 0 0	0 0 0 0	0 0 0 0	580 337 337 0	TA 20242
PA NOTE: Actual RPA TAP award of $337,260									
Jones - 53									
39442 Jones CBS FHWA Approved	**TAP-U-C053()--8I-53** On Wapsipinicon Trail , from The end of Phase 1 0.5 Miles to Hale Bridge Ped/Bike Grade & Pave	0 -- --	Project Total Federal Aid Regional Swap	0 0 0 0	466 243 243 0	0 0 0 0	0 0 0 0	466 243 243 0	TA --
PA NOTE: Actual RPA TAP is $243,145.30									
Linn - 57									
39443 Linn CCB FHWA Approved	**TAP-U-C057()--8I-57** On Grant Wood Trail, from Oxley Road 600 Feet to Secrist Rd, and then approx. 2935 feet East Ped/Bike Paving,Ped/Bike Structures	0.75 MI -- --	Project Total Federal Aid Regional Swap	1,140 364 364 0	0 0 0 0	0 0 0 0	0 0 0 0	1,140 364 364 0	TA 20243
PA NOTE: Actual RPA TAP amount is $364,087.50.									
Washington - 92									
39444 Washington CCB FHWA Approved	**TAP-U-C092()--8I-92** On Kewash Nature Trail, from end of Phase 1, 7400 Feet to bridge over Crooked Creek Ped/Bike Grade & Pave	0 -- --	Project Total Federal Aid Regional Swap	517 317 317 0	0 0 0 0	0 0 0 0	0 0 0 0	517 317 317 0	TA 20244
PA NOTE: Actual RPA TAP award of $317,315.67.									

TPMS Sponsor Appr. Status	Project # Location Funding Program	Length FHWA# S:T:R		Pgm'd Amounts in 1000's FY20	FY21	FY22	FY23	Total	STIP#
Primary Road Funds									
Benton - 06									
38176 DOT-D06-RPA10 FHWA Approved	**NHSN--30()--2R-6** US 30: W JCT US 218 INTERCHANGE Erosion Control	0 MI -- --	Project Total Federal Aid Regional Swap	0 0 0 0	218 0 0 0	0 0 0 0	0 0 0 0	218 0 0 0	TA --
39174 DOT-D06-RPA10 FHWA Approved	**BRFN--150()--39-6** IA 150: CEDAR RIVER 1.0 MI S OF CO RD E16 Bridge Deck Overlay	0 MI -- --	Project Total Federal Aid Regional Swap	0 0 0 0	0 0 0 0	0 0 0 0	1,000 0 0 0	1,000 0 0 0	TA --
Cedar - 16									
39191 DOT-D06-RPA10 FHWA Approved	**STPN--80()--2J-16** I-80: E OF CO RD X30 (WB) Traffic Signs	0 MI -- --	Project Total Federal Aid Regional Swap	750 0 0 0	0 0 0 0	0 0 0 0	0 0 0 0	750 0 0 0	TA --
37898 DOT-D06-RPA10 FHWA Approved	**BRFN--38()--39-16** IA 38: DITCH 1.0 MI N OF US 30 Culvert Replacement	0 MI -- --	Project Total Federal Aid Regional Swap	577 0 0 0	0 0 0 0	0 0 0 0	0 0 0 0	577 0 0 0	TA --
38080 DOT-D06-RPA10 FHWA Approved	**IMN--80()--0E-16** I-80: IA 38 TO US 6 (VAR RAMP LOC) Pavement Rehab	0 MI -- --	Project Total Federal Aid Regional Swap	954 0 0 0	0 0 0 0	0 0 0 0	0 0 0 0	954 0 0 0	TA --
39190 DOT-D06-RPA10 FHWA Approved	**STPN--38()--2J-16** IA 38: SCL TO NCL IN TIPTON (STATE SHARE) Grade and Pave	0 MI -- --	Project Total Federal Aid Regional Swap	0 0 0 0	2,137 0 0 0	0 0 0 0	0 0 0 0	2,137 0 0 0	TA --
39192 DOT-D06-RPA10 FHWA Approved	**IMN--80()--0E-16** I-80: 0.5 MI E OF CO RD X30 TO 3.0 MI E OF CO RD X30 (EB) Pavement Planing	0 MI -- --	Project Total Federal Aid Regional Swap	0 0 0 0	0 0 0 0	0 0 0 0	146 0 0 0	146 0 0 0	TA --
39193 DOT-D06-RPA10 FHWA Approved	**IMN--80()--0E-16** I-80: CO RD Y26 AND CO RD Y30 INTERCHANGE (RAMPS) Pavement Rehab	0 MI -- --	Project Total Federal Aid Regional Swap	0 0 0 0	0 0 0 0	0 0 0 0	1,246 0 0 0	1,246 0 0 0	TA --
Iowa - 48									
38094 DOT-D06-RPA10 FHWA Approved	**IMN--80()--0E-48** I-80: CO RD V38 (EB & WB) Bridge Deck Overlay,Traffic Signs	0 MI -- --	Project Total Federal Aid Regional Swap	0 0 0 0	1,046 0 0 0	0 0 0 0	0 0 0 0	1,046 0 0 0	TA --

TPMS Sponsor Appr. Status	Project # Location Funding Program	Length FHWA# S:T:R		Pgm'd Amounts in 1000's FY20	FY21	FY22	FY23	Total	STIP#
Iowa - 48 (continued)									
38092 DOT-D06-RPA10 FHWA Approved	**IMN--80()--0E-48** I-80: EB REST AREA NEAR VICTOR Rest Area Improvement	0 MI -- --	Project Total Federal Aid Regional Swap	0 0 0 0	0 0 0 0	4,150 0 0 0	0 0 0 0	4,150 0 0 0	TA --
Johnson - 52									
38099 DOT-D06-RPA10 FHWA Approved	**IMN--80()--0E-52** I-80: 0.1 MI E OF IOWA CO TO 0.1 MI W OF CEDAR CO Culvert Replacement,Right of Way	0 MI -- --	Project Total Federal Aid Regional Swap	2,107 0 0 0	0 0 0 0	0 0 0 0	0 0 0 0	2,107 0 0 0	TA --
38101 DOT-D06-MPO23 FHWA Approved	**IMN--380()--0E-52** I-380: CO RD F12 INTERCHANGE Bridge Deck Overlay	0 MI -- --	Project Total Federal Aid Regional Swap	0 0 0 0	0 0 0 0	500 0 0 0	0 0 0 0	500 0 0 0	TA --
38100 DOT-D06-RPA10 FHWA Approved	**IMN--80()--0E-52** I-80: EAGLE AVE 6.1 MI W OF I-380 Bridge Deck Overlay	0 MI -- --	Project Total Federal Aid Regional Swap	0 0 0 0	0 0 0 0	360 0 0 0	0 0 0 0	360 0 0 0	TA --
39271 DOT-D06-RPA10 FHWA Approved	**BRFN--6()--39-52** US 6: BUFFALO CREEK 4.9 MI E OF CO RD W38 Bridge Deck Overlay	0 MI -- --	Project Total Federal Aid Regional Swap	0 0 0 0	0 0 0 0	0 0 0 0	240 0 0 0	240 0 0 0	TA --
Jones - 53									
39273 DOT-D06-RPA10 FHWA Approved	**STPN--38()--2J-53** IA 38: E JCT IA 64 TO US 151 Pavement Rehab	0 MI -- --	Project Total Federal Aid Regional Swap	593 0 0 0	0 0 0 0	0 0 0 0	0 0 0 0	593 0 0 0	TA --
38197 DOT-D06-RPA10 FHWA Approved	**NHSN--1()--2R-53** IA 1: LINN CO TO US 151 AT VARIOUS LOCATIONS Culvert Replacement,Right of Way	0 MI -- --	Project Total Federal Aid Regional Swap	0 0 0 0	0 0 0 0	4 0 0 0	1,076 0 0 0	1,080 0 0 0	TA --
37961 DOT-D06-RPA10 FHWA Approved	**BRFN--38()--39-53** IA 38: WAPSIPINICON RIVER 0.6 MI N OF S JCT CO RD E45 Bridge Deck Overlay	0 MI -- --	Project Total Federal Aid Regional Swap	0 0 0 0	0 0 0 0	880 0 0 0	0 0 0 0	880 0 0 0	TA --
37962 DOT-D06-RPA10 FHWA Approved	**BRFN--136()--39-53** IA 136: STREAM 0.2 MI N OF CO RD E45 Bridge Replacement	0 MI -- --	Project Total Federal Aid Regional Swap	0 0 0 0	0 0 0 0	1,443 0 0 0	0 0 0 0	1,443 0 0 0	TA --

TPMS Sponsor Appr. Status	Project # Location Funding Program	Length FHWA# S:T:R		Pgm'd Amounts in 1000's FY20	FY21	FY22	FY23	Total	STIP#
Linn - 57									
37971 DOT-D06-RPA10 FHWA Approved	**BRFN--151()--39-57** US 151: EAST BIG CREEK 1.1 MI S OF CO RD X20 (SB) Bridge Deck Overlay	0 MI -- --	Project Total Federal Aid Regional Swap	0 0 0 0	269 0 0 0	0 0 0 0	0 0 0 0	269 0 0 0	TA --
39285 DOT-D06-RPA10 FHWA Approved	**STPN--30()--2J-57** US 30: IA 1 INTERCHANGE IN MOUNT VERNON Traffic Signs	0 MI -- --	Project Total Federal Aid Regional Swap	0 0 0 0	0 0 0 0	0 0 0 0	75 0 0 0	75 0 0 0	TA --
Washington - 92									
38038 DOT-D05-RPA10 FHWA Approved	**BRFN--22()--39-92** IA 22: BULGERS RUN 4.8 MI E OF IA 1 Culvert Replacement,Right of Way	0 MI -- --	Project Total Federal Aid Regional Swap	0 0 0 0	1,403 0 0 0	0 0 0 0	0 0 0 0	1,403 0 0 0	TA --
38039 DOT-D05-RPA10 FHWA Approved	**BRFN--218()--39-92** US 218: N FORK LONG CREEK 1.0 MI S OF IA 92 (NB) Bridge Deck Overlay	0 MI -- --	Project Total Federal Aid Regional Swap	0 0 0 0	0 0 0 0	500 0 0 0	0 0 0 0	500 0 0 0	TA --
Highway Safety Improvement Program									
Benton - 06									
38055 DOT-D06-RPA10 FHWA Approved	**HSIPX--150()--3L-6** IA 150: CURVE W OF URBANA NEAR 31ST AVE AND 55TH ST Grade and Pave,Erosion Control,Lighting	0 MI -- --	Project Total Federal Aid Regional Swap	0 0 0 0	24 0 0 0	2,000 1,800 0 0	179 0 0 0	2,203 1,800 0 0	TA --

RPA 11 - Central Iowa Regional Transportation Planning Alliance

420 Watson Powell Jr. Parkway, Suite 200, Des Moines, IA 50309
Phone: 515-334-0075, Fax: 515-334-0098, www.dmampo.org/cirtpa
Executive Director: Todd Ashby, tashby@dmampo.org
Senior Planner: Andrew Collings, acollings@dmampo.org

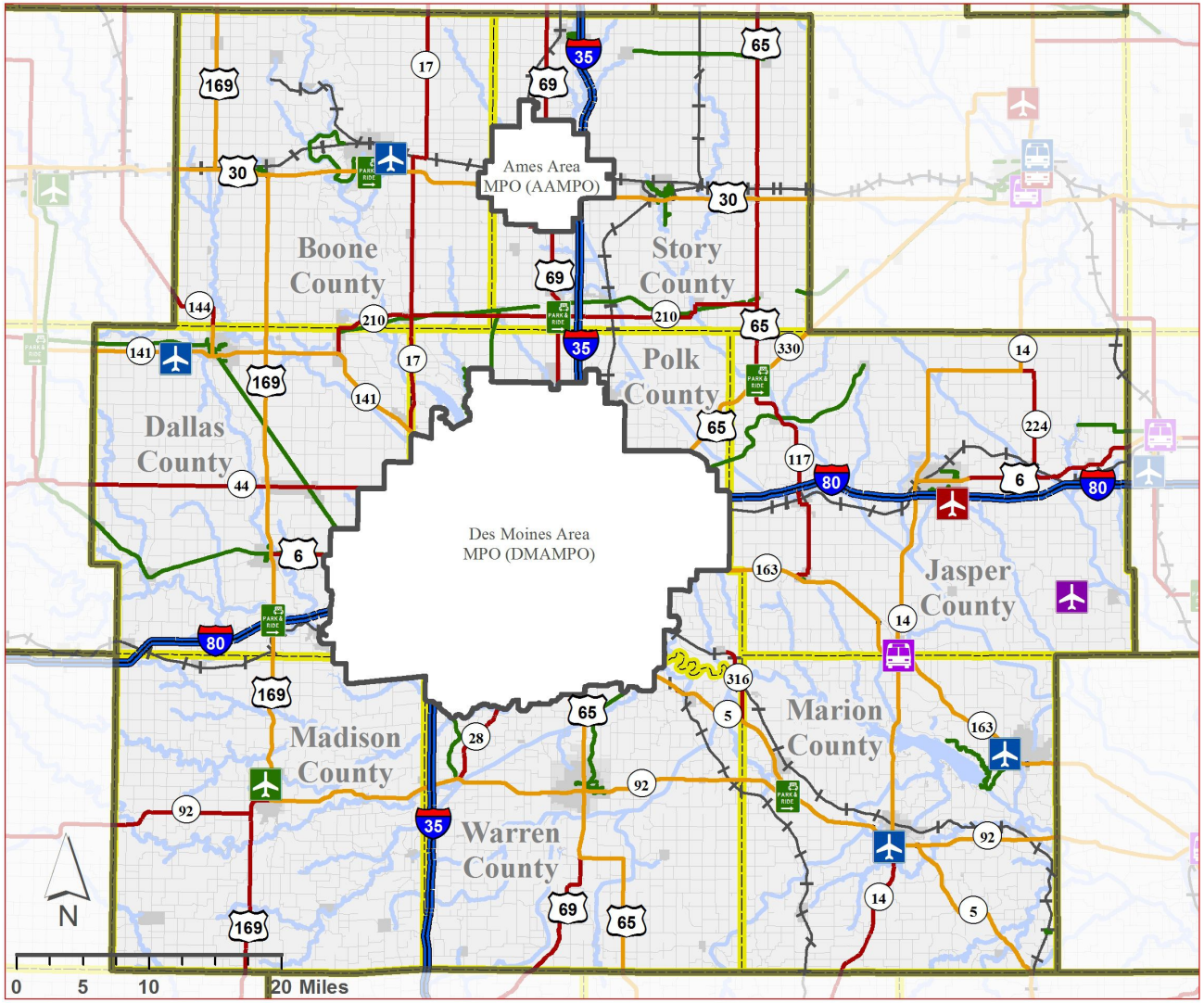

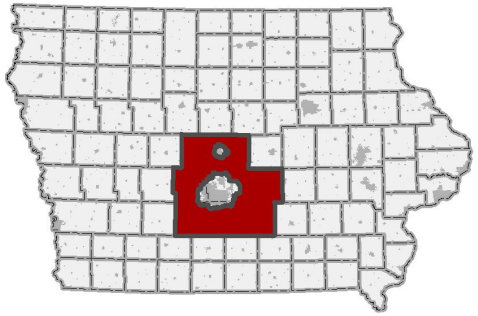

Airports
- Commercial
- Enhanced
- General Service
- Basic Service
- Local Service

Transit
- Regional
- Large Urban
- Small Urban
- Intercity Bus
- Amtrak
- Park & Ride

- Interstate
- National Highway System
- Primary Roads
- Local Roads
- Ramps
- Trails
- Railroad
- Rivers
- Major Lakes
- RPA Planning Area
- Counties
- City Limits
- Urban Area

2019 Transportation Improvement Program

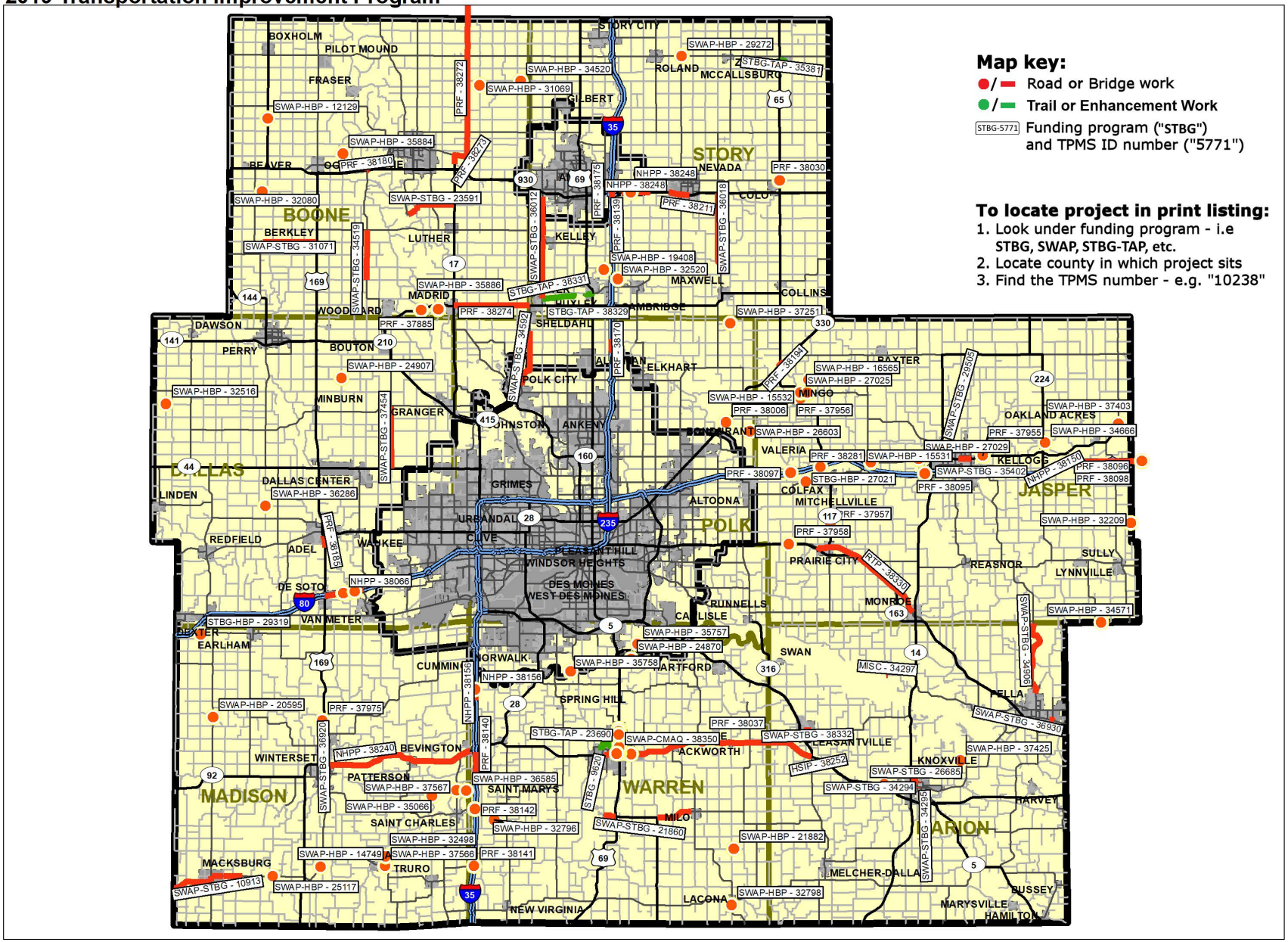

RPA-11 - Central Iowa Regional Transportation Planning Alliance

RPA-11
2020 - 2023 Transportation Improvement Program

TPMS Sponsor Appr. Status	Project # Location Funding Program	Length FHWA# S:T:R		Pgm'd Amounts in 1000's FY20	FY21	FY22	FY23	Total	STIP#
Surface Transportation Block Grant Program - Bridge Program									
Dallas - 25									
32547 [NBIS: 132520]	**BROS-C025(113)--8J-25 DOT Letting: 04/21/2020**	0.1 MI	Project Total	300	0	0	0	300	TA
Dallas CRD	On 170TH ST, Over Slough Creek, S27/34 T81 R27, Beaver Township	132520	Federal Aid	240	0	0	0	240	
FHWA Approved	Bridge Replacement	27/34:81:27	Regional	0	0	0	0	0	20183
			Swap	0	0	0	0	0	
Jasper - 50									
27021 [NBIS: 030380]	**BRS-C050(116)--60-50 DOT Letting: 03/17/2020**	0.1 MI	Project Total	1,500	0	0	0	1,500	TA
Jasper CRD	On County Road F48, Over Squaw Creek, just of W 116th St S, on NLINE S11 T79 R21	030380	Federal Aid	1,200	0	0	0	1,200	
FHWA Approved	Bridge Rehabilitation	11:79:21	Regional	0	0	0	0	0	20197
			Swap	0	0	0	0	0	
Madison - 61									
38665 [NBIS: 234661]	**BROS-C061(119)--5F-61**	0	Project Total	550	0	0	0	550	TA
Madison CRD	On Settlers Ave., Over STREAM, at SE S36 T77N R27W	234661	Federal Aid	275	0	0	0	275	
FHWA Approved	Bridge Replacement	36:T77N:R27W	Regional	0	0	0	0	0	20190
			Swap	0	0	0	0	0	
Swap Bridge									
Boone - 08									
32080 [NBIS: 77500]	**BROS-SWAP-C008(79)--SE-08 DOT Letting: 01/22/2020**	0	Project Total	400	0	0	0	400	
Boone CRD	On 240TH ST, Over BEAVER CREEK, along NLINE S16 T83 R28	77500	Federal Aid	0	0	0	0	0	
DOT Approved	Bridge Replacement	16:83:28	Regional	0	0	0	0	0	--
			Swap	400	0	0	0	400	
34520 [NBIS: 78270]	**BROS-SWAP-C008(77)--FE-08**	0	Project Total	0	350	0	0	350	
Boone CRD	On 150TH ST, Over TRIB. OF SQUAW CREEK, along NLINE S36 T85 R25	78270	Federal Aid	0	0	0	0	0	
DOT Approved	Bridge Replacement	36:85:25	Regional	0	0	0	0	0	--
			Swap	0	280	0	0	280	
35884 [NBIS: 77860]	**BROS-SWAP-C008(78)--FE-08 DOT Letting: 10/19/2021**	0	Project Total	0	0	720	0	720	
Boone CRD	On J AVE, OVER UP RR, S27 T84 R27	77860	Federal Aid	0	0	0	0	0	
DOT Approved	Bridge Replacement	27:84:27	Regional	0	0	0	0	0	--
			Swap	0	0	600	0	600	

TPMS Sponsor Appr. Status	Project # Location Funding Program	Length FHWA# S:T:R		Pgm'd Amounts in 1000's FY20	FY21	FY22	FY23	Total	STIP#
Boone - 08 (continued)									
35886 [NBIS: 77100] Boone CRD DOT Approved	**BROS-SWAP-C008(xx)--SE-08** On QW LN, Over BIKE TRAIL, S35 T82 R26 Bridge Replacement	0 77100 35:82:26	Project Total Federal Aid Regional Swap	0 0 0 0	0 0 0 0	950 0 0 770	0 0 0 0	950 0 0 770	--
37269 [NBIS: 78410] Boone CRD DOT Approved	**BROS-SWAP-C008(xx)--FE-08** On I AVE, OVER BSV RR, in SW 1/4 of S33 T85 R27 Bridge Replacement	0 78410 33:85:27	Project Total Federal Aid Regional Swap	0 0 0 0	0 0 0 0	0 0 0 0	800 0 0 620	800 0 0 620	--
Dallas - 25									
32516 [NBIS: 132140] Dallas CRD DOT Approved	**BROS-SWAP-C025(E-44)--SE-25** On B Avenue, Over Mosquito Creek, S5/6 T80 R29, Lincoln Township Bridge Replacement	0 MI 132140 5/6:80:29	Project Total Federal Aid Regional Swap	0 0 0 0	420 0 0 400	0 0 0 0	0 0 0 0	420 0 0 400	--
36286 [NBIS: 131750] Dallas CRD DOT Approved	**BROS-SWAP-C025(J-39)--SE-25** On 270TH ST, Over Panther Creek, S15/22 T79 R28, Colfax Township Bridge Replacement	0.1 MI 131750 15/22:79:28	Project Total Federal Aid Regional Swap	0 0 0 0	600 0 0 590	0 0 0 0	0 0 0 0	600 0 0 590	--
24907 [NBIS: 132490] Dallas CRD DOT Approved	**BROS-SWAP-C025(C-39)--FE-25** On Pioneer Avenue, Over Slough Creek, S27/28 T81 R27, Beaver Township Bridge Replacement	0.1 MI 132490 27/28:81:27	Project Total Federal Aid Regional Swap	0 0 0 0	0 0 0 0	400 0 0 295	0 0 0 0	400 0 0 295	--
32685 [NBIS: 132410] Dallas CRD DOT Approved	**BROS-SWAP-C025(C-41)--FE-25** On R30, Over Beaver Creek, S8/9 T81 R27, Beaver Township Bridge Replacement	0.1 MI 132410 8/9:81:27	Project Total Federal Aid Regional Swap	0 0 0 0	0 0 0 0	0 0 0 0	600 0 0 595	600 0 0 595	--
Jasper - 50									
16565 [NBIS: 199731] Jasper CRD DOT Approved	**BROS-SWAP-C050( )--SE-50** N 75th Ave W: Over Clear Creek Bridge Replacement	0.05 MI 199731 35:81:21	Project Total Federal Aid Regional Swap	375 0 0 375	0 0 0 0	0 0 0 0	0 0 0 0	375 0 0 375	--
27025 [NBIS: 198460] Jasper CRD DOT Approved	**BRS-SWAP-C050(124)--FF-50 DOT Letting: 02/18/2020** On County Road F24, Over Indian Creek, along NLINE S3 T80 R21 approximately 500 east of State Hwy 117 Bridge Replacement	0.1 MI 198460 3:80:21	Project Total Federal Aid Regional Swap	1,700 0 0 1,700	0 0 0 0	0 0 0 0	0 0 0 0	1,700 0 0 1,700	--

TPMS Sponsor Appr. Status	Project # Location Funding Program	Length FHWA# S:T:R		Pgm'd Amounts in 1000's FY20	FY21	FY22	FY23	Total	STIP#
Jasper - 50 (continued)									
32209 [NBIS: 196420]	**BROS-SWAP-C050(126)--FE-50 DOT Letting: 02/18/2020**	0.01 MI	Project Total	450	0	0	0	450	
Jasper CRD	On S 64th Ave E, Over Sugar Creek, in S25 T79 R17	196420	Federal Aid	0	0	0	0	0	
DOT Approved	Bridge Replacement	25:79:17	Regional	0	0	0	0	0	--
			Swap	450	0	0	0	450	
15532 [NBIS: 198441]	**BRS-SWAP-C050()--FF-50**	0.2 MI	Project Total	0	600	0	0	600	
Jasper CRD	On F-24, Over Clear Creek, along NLINE S2 T80 R21	198441	Federal Aid	0	0	0	0	0	
DOT Approved	Bridge Replacement	2:80:21	Regional	0	0	0	0	0	--
			Swap	0	600	0	0	600	
37403 [NBIS: 197600]	**BRS-SWAP-C050()--FF-50**	0	Project Total	0	750	0	0	750	
Jasper CRD	On T38, Over SUGAR CREEK, on WLINE S13 T80 R17	197600	Federal Aid	0	0	0	0	0	
DOT Approved	Bridge Replacement	13:80:17	Regional	0	0	0	0	0	--
			Swap	0	750	0	0	750	
32218 [NBIS: 30370]	**BHS-SWAP-C050()--FC-50**	0.01 MI	Project Total	0	200	0	0	200	
Jasper CRD	On County Road F48, Over Small Stream, along WLINE S10 T79 R21	30370	Federal Aid	0	0	0	0	0	
DOT Approved	Bridge Rehabilitation	10:79:21	Regional	0	0	0	0	0	--
			Swap	0	200	0	0	200	
37408 [NBIS: 196910]	**BROS-SWAP-C050()--FE-50**	0	Project Total	0	0	0	550	550	
Jasper CRD	On S 44th Ave, Over SMALL STREAM, on NLINE S16 T79 R19	196910	Federal Aid	0	0	0	0	0	
DOT Approved	Bridge Replacement	16:79:19	Regional	0	0	0	0	0	--
			Swap	0	0	0	550	550	
38753 [NBIS: 199690]	**BROS-SWAP-C050()--SE-50**	0.01 MI	Project Total	0	0	0	350	350	
Jasper CRD	On Eagle St, Over INDIAN CREEK, in SW Corner of S27 TT81N RR21W	199690	Federal Aid	0	0	0	0	0	
DOT Approved	Bridge Replacement	27:T81N:R21W	Regional	0	0	0	0	0	--
			Swap	0	0	0	350	350	
Madison - 61									
35066 [NBIS: 232780]	**BROS-SWAP-C061(116)--SE-61 DOT Letting: 03/17/2020**	0	Project Total	1,000	0	0	0	1,000	
Madison CRD	On VALLEYVIEW AVE., Over DRAINAGE, S10 T75 R26	232780	Federal Aid	0	0	0	0	0	
DOT Approved	Bridge Replacement	10:75:26	Regional	0	0	0	0	0	--
			Swap	1,000	0	0	0	1,000	
37566 [NBIS: 4410]	**BHS-SWAP-C061()--FC-61**	0	Project Total	1,800	0	0	0	1,800	
Madison CRD	On R21 (PERU RD), Over CLANTON CREEK, at NW S12 T74 R27	4410	Federal Aid	0	0	0	0	0	
DOT Approved	Bridge Replacement	12:74:27	Regional	0	0	0	0	0	--
			Swap	1,800	0	0	0	1,800	

DOT NOTE: Project includes city bridge funding

TPMS Sponsor Appr. Status	Project # Location Funding Program	Length FHWA# S:T:R		Pgm'd Amounts in 1000's FY20	FY21	FY22	FY23	Total	STIP#
Madison - 61 (continued)									
37567 [NBIS: 232820]	**BHS-SWAP-C061(115)--FC-61 DOT Letting: 01/22/2020**	0	Project Total	2,000	0	0	0	2,000	
Madison CRD	On R35 (BEV. PARK RD.), Over CLANTON CREEK, at NW S12 T75 R26	232820	Federal Aid	0	0	0	0	0	
DOT Approved	Bridge Replacement	12:75:26	Regional	0	0	0	0	0	--
			Swap	500	0	0	0	500	
DOT NOTE: Project awarded State Bridge Replacement funds ($1,500,000)									
32498 [NBIS: 231891]	**BROS-SWAP-C061()--FE-61**	0	Project Total	0	500	0	0	500	
Madison CRD	On R21, Over BRANCH TO CLANTON CREEK, at S1 T74 R27	231891	Federal Aid	0	0	0	0	0	
DOT Approved	Bridge Replacement	1:74:27	Regional	0	0	0	0	0	--
			Swap	0	400	0	0	400	
20595 [NBIS: 234350]	**BRS-SWAP-C061()--FF-61**	0 MI	Project Total	0	0	1,200	0	1,200	
Madison CRD	On P53, Over NORTH RIVER, S10 T76 R29	234350	Federal Aid	0	0	0	0	0	
DOT Approved	Bridge Replacement	10:76:29	Regional	0	0	0	0	0	--
			Swap	0	0	960	0	960	
37672 [NBIS: 335490]	**BROS-SWAP-C061()--FE-61**	0	Project Total	0	0	0	800	800	
Madison CRD	On R35 (10th Ave.), Over BRANCH BADGER CREEK, at S31 T77 R25	335490	Federal Aid	0	0	0	0	0	
DOT Approved	Bridge Replacement	31:77:25	Regional	0	0	0	0	0	--
			Swap	0	0	0	400	400	
Marion - 63									
37425 [NBIS: 240520]	**BROS-SWAP-C063(69345100)--FE-63**	0	Project Total	0	0	350	0	350	
Marion CRD	On KENNEDY ST, Over COMPETINE CREEK, from S71 W 0.25 Miles	240520	Federal Aid	0	0	0	0	0	
DOT Approved	Bridge Replacement	--	Regional	0	0	0	0	0	--
			Swap	0	0	350	0	350	
32336 [NBIS: 239810]	**BRS-SWAP-C063(59039557)--FF-63**	0	Project Total	0	0	0	2,000	2,000	
Marion CRD	On T15, Over BNSF RR AND STREAM, from Old Hwy 92 to Lucas Dr.	239810	Federal Aid	0	0	0	0	0	
DOT Approved	Bridge Replacement	--	Regional	0	0	0	0	0	--
			Swap	0	0	0	2,000	2,000	
Polk - 77									
34637 [NBIS: 282610]	**BROS-SWAP-C077(225)--FE-77 DOT Letting: 11/19/2019**	0	Project Total	800	0	0	0	800	
Polk CRD	On NE 72 St, Over DRAINAGE DITCH at NE 126 Ave	282610	Federal Aid	0	0	0	0	0	
DOT Approved	Bridge Replacement	--	Regional	0	0	0	0	0	--
			Swap	800	0	0	0	800	

TPMS Sponsor Appr. Status	Project # Location Funding Program	Length FHWA# S:T:R		Pgm'd Amounts in 1000's FY20	FY21	FY22	FY23	Total	STIP#
Polk - 77 (continued)									
38596 [NBIS: 283000] Polk CRD DOT Approved	**BROS-SWAP-C077(BR-649)--SE-77** On NW 134 Ave E. of NW 2 St Bridge Replacement	0 283000 --	Project Total Federal Aid Regional Swap	0 0 0 0	800 0 0 800	0 0 0 0	0 0 0 0	800 0 0 800	--
38606 [NBIS: 280780] Polk CRD DOT Approved	**BROS-SWAP-C077(BR9150)--FE-77** On SE 48 Ave, Over CREEK E of SE Powers Dr Bridge Replacement	0 280780 --	Project Total Federal Aid Regional Swap	0 0 0 0	0 0 0 0	0 0 0 0	400 0 0 400	400 0 0 400	--
Story - 85									
38964 Roland DOT Approved	**BHM-SWAP-6597(604)--SD-85** In the City of Roland, Bridge Replacement Project and approach work on E18/Maple St over Bear Creek Bridge Approach Repair,Bridge Replacement	0 -- --	Project Total Federal Aid Regional Swap	750 0 0 600	0 0 0 0	0 0 0 0	0 0 0 0	750 0 0 600	--
32520 [NBIS: 314120] Story CRD DOT Approved	**BROS-SWAP-C085(148)--SE-85 DOT Letting: 12/17/2019** On 570th Ave., Over Ballard Creek, along WLINE S17 T82 R23 Bridge Replacement	0.1 MI 314120 17:82:23	Project Total Federal Aid Regional Swap	600 0 0 600	0 0 0 0	0 0 0 0	0 0 0 0	600 0 0 600	--
32507 [NBIS: 316250] Story CRD DOT Approved	**BROS-SWAP-C085(H31)--FE-85** On 150th St., Over Skunk River, NLINE S31 T85 R23 Bridge Replacement	0 MI 316250 31:85:23	Project Total Federal Aid Regional Swap	0 0 0 0	0 0 0 0	0 0 0 0	1,000 0 0 1,000	1,000 0 0 1,000	--
Warren - 91									
24870 [NBIS: 335050] Warren CRD DOT Approved	**BROS-SWAP-C091(127)--SE-91 DOT Letting: 11/16/2021** 140TH AVE: Scotch Ridge Rd S 0.4 MI Bridge Replacement	0.1 MI 335050 17:77:23	Project Total Federal Aid Regional Swap	375 0 0 375	0 0 0 0	0 0 0 0	0 0 0 0	375 0 0 375	--
32796 [NBIS: 333980] Warren CRD DOT Approved	**BROS-SWAP-C091(128)--SE-91 DOT Letting: 11/19/2019** On 30TH AVE, Over PAINTER CREEK, S21 T75 R25 Bridge Replacement	0.1 MI 333980 21:75:25	Project Total Federal Aid Regional Swap	525 0 0 525	0 0 0 0	0 0 0 0	0 0 0 0	525 0 0 525	--
29280 [NBIS: 334450] Warren CRD DOT Approved	**BROS-SWAP-C091(F0253)--FE-91** On 115TH AVE, Over CAVITT CREEK, from 115TH AVE & FULTON ST SOUTH 0.25 Miles, S2 T76 R24 Bridge Replacement	0.1 MI 334450 2:76:24	Project Total Federal Aid Regional Swap	0 0 0 0	350 0 0 350	0 0 0 0	0 0 0 0	350 0 0 350	--

TPMS Sponsor Appr. Status	Project # Location Funding Program	Length FHWA# S:T:R		Pgm'd Amounts in 1000's FY20	FY21	FY22	FY23	Total	STIP#
Warren - 91 (continued)									
35757 [NBIS: 335010] Warren CRD DOT Approved	**BROS-SWAP-C091(B0857)--SE-91** On BUCHANAN ST, 0.25 miles east of 143rd Ave, Over BRANCH NORTH RIVER, S8 T77 R23 Bridge Replacement	0.1 MI 335010 8:77:23	Project Total Federal Aid Regional Swap	0 0 0 0	0 0 0 0	375 0 0 375	0 0 0 0	375 0 0 375	---
35758 [NBIS: 335330] Warren CRD DOT Approved	**BROS-SWAP-C091(C2820)--SE-91** On DUBUQUE ST, 0.5 MILE WEST OF R63, Over UNNAMED STREAM, S28 T77 R24 Bridge Replacement	0.1 MI 335330 28:77:24	Project Total Federal Aid Regional Swap	0 0 0 0	0 0 0 0	375 0 0 375	0 0 0 0	375 0 0 375	---
36390 [NBIS: 333380] Warren CRD DOT Approved	**BROS-SWAP-C091(N1410)--FE-91** On G64, Over S RIVER BRANCH, S15 T74 R25 Bridge Replacement	0.1 MI 333380 15:74:25	Project Total Federal Aid Regional Swap	0 0 0 0	0 0 0 0	0 0 0 0	660 0 0 660	660 0 0 660	---
Swap STBG									
Boone - 08									
39162 Boone DOT Approved	**STBG-SWAP-0750()--SG-08** In the city of Boone, 11th Street reconstruction from Division Street to Linn Street Pavement Rehab	0 -- --	Project Total Federal Aid Regional Swap	0 0 0 0	1,200 0 384 384	0 0 0 0	0 0 0 0	1,200 0 384 384	---
34519 Boone CRD DOT Approved	**STBG-SWAP-C008(76)--FG-08** On R18 from E-57 South 3.9 miles to 310th Street. Pave	3.984 -- --	Project Total Federal Aid Regional Swap	0 0 0 0	2,000 0 1,600 1,600	0 0 0 0	0 0 0 0	2,000 0 1,600 1,600	---
23591 Boone CRD DOT Approved	**STBG-SWAP-C008(67)--FG-08** On Lower Ledges Rd and E-52, from Lower Ledges Easterly 4.2 Miles to Hwy 17 Pavement Rehab	4.2 MI -- --	Project Total Federal Aid Regional Swap	0 0 0 0	0 0 0 0	1,344 0 1,075 1,075	0 0 0 0	1,344 0 1,075 1,075	---
Dallas - 25									
37454 Dallas CRD DOT Approved	**STBG-SWAP-C025(H-43)--FG-25** On R22, from Highway 44 North 5.0 Miles to F31, S31/32, 29/30, 19/20, 17/18, 8/7 T80 R26, Grant Township Pavement Rehab	5 MI -- 31/32, 29/30, 19/20, 17/18, 8/7:80:26	Project Total Federal Aid Regional Swap	0 0 0 0	0 0 0 0	2,000 0 800 800	0 0 0 0	2,000 0 800 800	---

TPMS Sponsor Appr. Status	Project # Location Funding Program	Length FHWA# S:T:R		Pgm'd Amounts in 1000's FY20	FY21	FY22	FY23	Total	STIP#
Dallas - 25 (continued)									
39163	**STBG-SWAP-5970()--SG-25**	0	Project Total	0	0	539	0	539	
Perry	In the city of Perry, Willis Avenue Overlay	--	Federal Aid	0	0	0	0	0	
DOT Approved	Pavement Rehab	--	Regional	0	0	539	0	539	--
			Swap	0	0	539	0	539	
Jasper - 50									
36033	**STBG-SWAP-C050(125)--FG-50 DOT Letting: 01/22/2020**	5.692	Project Total	2,500	0	0	0	2,500	
Jasper CRD	On F62, from State Highway 163 East 4.285 Miles to State Highway 14	--	Federal Aid	0	0	0	0	0	
DOT Approved	Pavement Rehab/Widen	29:80:19	Regional	2,500	0	0	0	2,500	--
			Swap	2,500	0	0	0	2,500	
29505	**STBG-SWAP-5482()--SG-50**	0	Project Total	0	0	2,800	0	2,800	
Newton	In the city of Newton, Union Drive Reconstruction, from N 4th Avenue W to N 19th Avenue W	--	Federal Aid	0	0	0	0	0	
DOT Approved	Pavement Rehab	--	Regional	0	0	2,800	0	2,800	--
			Swap	0	0	2,800	0	2,800	
Madison - 61									
36920	**STBG-SWAP-8497()--SG-61**	0	Project Total	1,300	0	0	0	1,300	
Winterset	In the city of Winterset, 10th Street Reconstruction, from Iowa 92 and Benton Street.	--	Federal Aid	0	0	0	0	0	
DOT Approved	Pavement Rehab	--	Regional	1,300	0	0	0	1,300	--
			Swap	1,300	0	0	0	1,300	
10913	**STBG-SWAP-C061()--FG-61**	6 MI	Project Total	0	2,000	0	0	2,000	
Madison CRD	On G61 (MACKSBURG RD), from ADAIR/MADISON COUNTY LINE EAST 6 Miles to FIELDSTONE AVE.	--	Federal Aid	0	0	0	0	0	
DOT Approved	Pavement Rehab	--	Regional	0	2,000	0	0	2,000	--
			Swap	0	2,000	0	0	2,000	
Marion - 63									
39160	**STBG-SWAP-4040()--SG-63**	0	Project Total	0	935	0	0	935	
Knoxville	In the city of Knoxville, On Park Lane Dr, Larson St, Rock Island St, 2nd St, and Roche St	--	Federal Aid	0	0	0	0	0	
DOT Approved	Pavement Rehab	--	Regional	0	935	0	0	935	--
			Swap	0	935	0	0	935	
34906	**STBG-SWAP-C063(T14 Shldrs)--FG-63**	6.414	Project Total	0	1,200	0	0	1,200	
Marion CRD	T14, from Pella Corp. Limit to Jasper Co. Line	--	Federal Aid	0	0	0	0	0	
DOT Approved	Pavement Widening,Shoulder Grading	15:77:18	Regional	0	700	0	0	700	--
			Swap	0	700	0	0	700	

TPMS Sponsor Appr. Status	Project # Location Funding Program	Length FHWA# S:T:R		Pgm'd Amounts in 1000's FY20	FY21	FY22	FY23	Total	STIP#
Marion - 63 (continued)									
37428 Marion CRD DOT Approved	**STBG-SWAP-C063(CS)--FG-63** On Various, from Countywide to Countywide Pavement Rehab	0 -- --	Project Total Federal Aid Regional Swap	0 0 0 0	120 0 120 120	0 0 0 0	0 0 0 0	120 0 120 120	--
36930 Pella DOT Approved	**STBG-SWAP-5947()--SG-63** In the city of Pella, Oskaloosa St, from SE 16 to 240 St (Eagle Lane) including the intersection approx. 300 ft Pavement Rehab	0 -- --	Project Total Federal Aid Regional Swap	0 0 0 0	0 0 0 0	1,650 0 1,650 1,650	0 0 0 0	1,650 0 1,650 1,650	--
Polk - 77									
34601 Polk CRD DOT Approved	**STBG-SWAP-C077(HMA-112-163)--FG-77** On NE 112 St/SE 116th St, from Hwy 163 to E CL of Runnells Pavement Rehab	5.638 -- 14:78:22	Project Total Federal Aid Regional Swap	0 0 0 0	0 0 0 0	1,204 0 950 950	0 0 0 0	1,204 0 950 950	--
Story - 85									
39410 Huxley DOT Approved	**STBG-SWAP-3630(093)--SG-85 DOT Letting: 10/20/2020** In the city of Huxley, East 1st Street Rec Phase 1- From approx. 240' east of Parkridge Ave east approx. 650' Pavement Rehab	0 -- --	Project Total Federal Aid Regional Swap	365 0 240 240	0 0 0 0	0 0 0 0	0 0 0 0	365 0 240 240	--
36012 Story CRD DOT Approved	**STBG-SWAP-C085(R38)--FG-85** On R38, from Slater City Limits north 8.0 Miles Pavement Rehab	8 MI -- --	Project Total Federal Aid Regional Swap	0 0 0 0	0 0 0 0	2,240 0 2,240 2,240	0 0 0 0	2,240 0 2,240 2,240	--
National Highway Performance Program									
Dallas - 25									
38066 DOT-D04-RPA11 FHWA Approved	**IM--80()--13-25** I-80: US 6/169 IN DE SOTO TO CO RD R16 Grade and Pave,Bridge Replacement	0 MI -- --	Project Total Federal Aid Regional Swap	0 0 0 0	17,118 15,407 0 0	9,026 8,124 0 0	24,916 22,425 0 0	51,060 45,956 0 0	TA AC --
SYSTEM NOTE: CANDIDATE FOR ADVANCED CONSTRUCTION									
Jasper - 50									
38150 DOT-D01-RPA11 FHWA Approved	**IM-NHS--80()--03-50** I-80: Approx 0.5 mi E of IA 224 east 2 miles (EB) Grade and Pave,Bridge Replacement	0 -- --	Project Total Federal Aid Regional Swap	6,428 5,786 0 0	9,552 8,597 0 0	0 0 0 0	394 0 0 0	16,374 14,383 0 0	TA 20121

TPMS Sponsor Appr. Status	Project # Location Funding Program	Length FHWA# S:T:R		Pgm'd Amounts in 1000's FY20	FY21	FY22	FY23	Total	STIP#
Story - 85									
38211 DOT-D01-RPA11 FHWA Approved	**NHSX--30()--3H-85** US 30: E OF W 18TH ST TO E OF CO RD S27 IN NEVADA (EB & WB) Grade and Pave	0 MI -- --	Project Total Federal Aid Regional Swap	6,292 5,034 0 0	0 0 0 0	0 0 0 0	0 0 0 0	6,292 5,034 0 0	TA 20122
39357 DOT-D01-RPA11 FHWA Approved	**NHSX--30()--3H-85** US 30: CO RD S14 INTERSECTION IN NEVADA Grade and Pave,Bridge New	0 MI -- --	Project Total Federal Aid Regional Swap	0 0 0 0	0 0 0 0	0 0 0 0	4,000 3,200 0 0	4,000 3,200 0 0	TA --
Warren - 91									
38156 DOT-D05-RPA11 FHWA Approved	**IM-NHS--35()--03-91** I-35: N OF NORTH RIVER TO S OF BADGER CREEK (SB) Grade and Pave,Bridge Replacement	0 MI -- --	Project Total Federal Aid Regional Swap	200 0 0 0	14,763 13,287 0 0	0 0 0 0	0 0 0 0	14,963 13,287 0 0	TA --
39367 DOT-D05-RPA11 FHWA Approved	**IM-NHS--35()--03-91** I-35: N OF IA 92 TO S OF NORTH RIVER (SB) Grade and Pave,Bridge Replacement,Right of Way	0 MI -- --	Project Total Federal Aid Regional Swap	0 0 0 0	0 0 0 0	200 0 0 0	17,187 13,750 0 0	17,387 13,750 0 0	TA AC --
SYSTEM NOTE: CANDIDATE FOR ADVANCED CONSTRUCTION									
Surface Transportation Block Grant Program									
Region Wide - 00									
36937 RPA-11 FHWA Approved	**RGPL-PA11()--ST-00** HIRTA: Vehicle Purchase Transit Investments	0 -- --	Project Total Federal Aid Regional Swap	177 115 115 0	144 115 115 0	145 116 116 0	0 0 0 0	466 346 346 0	TA 20093
PA NOTE: Federal Aid 2019: $116,806, 2020: $115,025, 2021: $114,535, and 2022: $115,820									
Dallas - 25									
39217 DOT-D04-RPA11 FHWA Approved	**STP--6()--2C-25** US 6: E OF N RACCOON RIVER TO 0.2 MI W OF U AVE IN WAUKEE Pavement Rehab/Widen	0 MI -- --	Project Total Federal Aid Regional Swap	6,009 4,808 0 0	0 0 0 0	0 0 0 0	0 0 0 0	6,009 4,808 0 0	TA 20207
38326 Dallas CCB FHWA Approved	**TAP-R-C025(114)--8T-25 DOT Letting: 01/22/2020** Raccoon River Valley Trail Bridges Project Phase I – Redfield to Adel Ped/Bike Miscellaneous	0 -- --	Project Total Federal Aid Regional Swap	574 459 459 0	0 0 0 0	0 0 0 0	0 0 0 0	574 459 459 0	TA 20230
PA NOTE: Local TAP amount for $459,000									

TPMS Sponsor Appr. Status	Project # Location Funding Program	Length FHWA# S:T:R		Pgm'd Amounts in 1000's FY20	FY21	FY22	FY23	Total	STIP#
Jasper - 50									
39268 DOT-D01-RPA11 FHWA Approved	**STP--65()--2C-50** US 65: 1.0 MI N OF IA 117 TO 0.5 MI S OF US 30 Pavement Rehab	0 -- --	Project Total Federal Aid Regional Swap	4,340 3,472 0 0	0 0 0 0	0 0 0 0	0 0 0 0	4,340 3,472 0 0	TA AC 20214
SYSTEM NOTE: CANDIDATE FOR ADVANCED CONSTRUCTION									
Marion - 63									
39154 Knoxville FHWA Approved	**TAP-U-4040(611)--8I-63 DOT Letting: 01/22/2020** In the city of Knoxville, Competine Creek Trail Phase II - From Knoxville Hospital to S 5th St Ped/Bike ROW,Ped/Bike Grade & Pave	0 -- --	Project Total Federal Aid Regional Swap	1,261 244 244 0	0 0 0 0	0 0 0 0	0 0 0 0	1,261 244 244 0	TA 20198
PA NOTE: Total TAP amount of $243,641.									
Polk - 77									
39325 DOT-D01-RPA11 FHWA Approved	**STP-17()--2C-77** IA 17: IA 141 TO 1.0 MI S OF MADRID Pavement Rehab	0 -- --	Project Total Federal Aid Regional Swap	4,477 3,582 0 0	0 0 0 0	0 0 0 0	0 0 0 0	4,477 3,582 0 0	TA AC 20222
SYSTEM NOTE: CANDIDATE FOR ADVANCED CONSTRUCTION									
Story - 85									
38329 Huxley FHWA Approved	**TAP-R-3630(092)--8T-85 DOT Letting: 01/22/2020** In the city of Huxley, On Heart of Iowa Nature Trail Paving from Hwy 69 to 320th Street Ped/Bike Grading,Ped/Bike Paving	0 -- --	Project Total Federal Aid Regional Swap	400 260 260 0	0 0 0 0	0 0 0 0	0 0 0 0	400 260 260 0	TA 20042
PA NOTE: Local TAP Amount for $260,000									
Warren - 91									
9620 Indianola FHWA Approved	**STP-U-3680(614)--70-91 DOT Letting: 01/21/2026** In the city of Indianola, On S J & K ST, from approx. 600' N OF IA 92 to approx 500' S OF IA 92 Grade and Pave,Traffic Signals,Right of Way	0.246 MI -- --	Project Total Federal Aid Regional Swap	0 0 0 0	955 765 765 0	0 0 0 0	0 0 0 0	955 765 765 0	TA --
STBG - Iowa's Transportation Alternatives Program									
Boone - 08									
39404 Boone CCB FHWA Approved	**TAP-U-C008()--8I-08** High Trestle to City of Boone Trail - Phase 1 Ped/Bike Grade & Pave,Ped/Bike Miscellaneous	0 -- --	Project Total Federal Aid Regional Swap	0 0 0 0	418 100 100 0	0 0 0 0	0 0 0 0	418 100 100 0	TA --

TPMS Sponsor Appr. Status	Project # Location Funding Program	Length FHWA# S:T:R		Pgm'd Amounts in 1000's FY20	FY21	FY22	FY23	Total	STIP#
Dallas - 25									
39399 Dallas CCB FHWA Approved	**TAP-U-C025()--8I-25** RRVT Project Phase II - Bridge S Ped/Bike Structures	0 -- --	Project Total Federal Aid Regional Swap	0 0 0 0	617 250 250 0	0 0 0 0	0 0 0 0	617 250 250 0	TA --
39402 Dallas CCB FHWA Approved	**TAP-U-C025()--8I-25** RRVT Bridge Project Phase III - Bridge D Ped/Bike Structures	0 -- --	Project Total Federal Aid Regional Swap	0 0 0 0	0 0 0 0	313 250 250 0	0 0 0 0	313 250 250 0	TA --
39483 Adel FHWA Approved	**TAP-U-0035()--8I-25** In the city of Adel, Adel Recrational Trails Ped/Bike Grade & Pave	0 -- --	Project Total Federal Aid Regional Swap	0 0 0 0	0 0 0 0	0 0 0 0	519 180 180 0	519 180 180 0	TA --
Story - 85									
39405 Story CBS FHWA Approved	**TAP-U-C085()--8I-85** Heart of Iowa Natural Trail - Huxley to South Skunk River Bridge, Hard Surfacing, and Trail Improvements Ped/Bike Paving,Ped/Bike Structures	0 -- --	Project Total Federal Aid Regional Swap	1,077 200 200 0	0 0 0 0	0 0 0 0	0 0 0 0	1,077 200 200 0	TA 20232
Warren - 91									
39406 Milo FHWA Approved	**TAP-R-5087()--8T-91** In the city of Milo, Multi-use Path Project - From Southeast Warren Elementary School to Centennial Park Ped/Bike Grade & Pave	0 -- --	Project Total Federal Aid Regional Swap	0 0 0 0	0 0 0 0	0 0 0 0	370 230 230 0	370 230 230 0	TA --
Recreational Trails Program									
Dallas - 25									
39398 Dallas CCB FHWA Approved	**NRT-C025(112)--9G-25 DOT Letting: 01/22/2020** RRVT to HTT Connector Phase II - R Avenue to S Avenue Ped/Bike Paving	0 -- --	Project Total Federal Aid Regional Swap	568 322 0 0	0 0 0 0	0 0 0 0	0 0 0 0	568 322 0 0	TA 20231
PA NOTE: DOT RTP Award amount of $332,208									

TPMS Sponsor Appr. Status	Project # Location Funding Program	Length FHWA# S:T:R		Pgm'd Amounts in 1000's FY20	FY21	FY22	FY23	Total	STIP#
Jasper - 50									
38330 Jasper CCB	**NRT-C050(123)--9G-50 DOT Letting: 01/22/2020** From NSNWR entrance road to S 80th Avenue W and from Red Rock Park in Monroe to Jasper Street and IA 163 interchange	9.905 --	Project Total Federal Aid	2,300 1,461	0 0	0 0	0 0	2,300 1,461	TA
FHWA Approved	Ped/Bike Paving	--	Regional Swap	240 0	0 0	0 0	0 0	240 0	20076
PA NOTE: Funding: FRT FY16 award $263, 711.76, FRT FY20 award $531,400, FLAP $500,000, TAP $240,000. Partial FRT FY16 award authorized in FY18 $74,017.60. Project in divisions due to FLAP reduced scope of NSNWR entrance to S 80th Ave W and Red Rock Park to Jasper St/IA 163.									
Primary Road Funds									
Boone - 08									
39176 DOT-D01-RPA11	**NHSN--30()--2R-8** US 30: T AVE (WB) AND UNIVERSITY AVE EB EXIT RAMP	0 MI --	Project Total Federal Aid	80 0	0 0	0 0	0 0	80 0	TA
FHWA Approved		--	Regional Swap	0 0	0 0	0 0	0 0	0 0	--
38180 DOT-D01-RPA11	**NHSN--30()--2R-8** US 30: CO RD R18 INTERSECTION	0 MI --	Project Total Federal Aid	0 0	1,697 0	0 0	0 0	1,697 0	TA
FHWA Approved	Grade and Pave,Right of Way	--	Regional Swap	0 0	0 0	0 0	0 0	0 0	--
39175 DOT-D01-RPA11	**NHSN--30()--2R-8** US 30: 1.8 MI W OF DES MOINES RIVER TO 0.25 MI W OF SNEDDEN DR (VAR LOC)	0 --	Project Total Federal Aid	0 0	148 0	0 0	0 0	148 0	TA
FHWA Approved	Right of Way,Rip Rap	--	Regional Swap	0 0	0 0	0 0	0 0	0 0	--
37885 DOT-D01-RPA11	**BRFN--210()--39-8** IA 210: DES MOINES RIVER 0.3 MI E OF CO RD E62	0 MI --	Project Total Federal Aid	0 0	0 0	3,174 0	0 0	3,174 0	TA
FHWA Approved	Bridge Rehabilitation	--	Regional Swap	0 0	0 0	0 0	0 0	0 0	--
38272 DOT-D01-RPA11	**STPN--17()--2J-8** IA 17: 0.5 MI N OF US 30 TO 3.0 MI N (STATE SHARE)	0 MI --	Project Total Federal Aid	0 0	0 0	500 0	5,672 0	6,172 0	TA
FHWA Approved	Bridge New,Grading,Right of Way	--	Regional Swap	0 0	0 0	0 0	0 0	0 0	--
Dallas - 25									
38081 DOT-D04-MPO26	**IMN--80()--0E-25** I-80: CO RD P58 TO POLK CO (WB)	0 MI --	Project Total Federal Aid	1,189 0	0 0	0 0	0 0	1,189 0	TA
FHWA Approved	Pavement Planing	--	Regional Swap	0 0	0 0	0 0	0 0	0 0	--

TPMS Sponsor Appr. Status	Project # Location Funding Program	Length FHWA# S:T:R		Pgm'd Amounts in 1000's FY20	FY21	FY22	FY23	Total	STIP#
Dallas - 25 (continued)									
38185	**NHSN--6()--2R-25**	0 MI	Project Total	1,000	0	0	0	1,000	TA
DOT-D04-RPA11	US 6: S OF 302ND PL TO GREENWOOD HILLS DR IN ADEL (STATE SHARE)	--	Federal Aid	0	0	0	0	0	
FHWA Approved	Pavement Rehab/Widen	--	Regional	0	0	0	0	0	--
			Swap	0	0	0	0	0	
39215	**STPN--44()--2J-25**	0 MI	Project Total	300	0	0	0	300	TA
DOT-D04-RPA11	IA 44: CO RD R30 2.0 MI W OF POLK CO	--	Federal Aid	0	0	0	0	0	
FHWA Approved	Right of Way	--	Regional	0	0	0	0	0	--
			Swap	0	0	0	0	0	
39216	**STPN--80()--2J-25**	0 MI	Project Total	0	0	0	925	925	TA
DOT-D04-RPA11	I-80: CO RD R16 TO CO RD R22/UTE AVE	--	Federal Aid	0	0	0	0	0	
FHWA Approved	Traffic Signs	--	Regional	0	0	0	0	0	--
			Swap	0	0	0	0	0	
Jasper - 50									
38281	**STPN--117()--2J-50**	0 MI	Project Total	10	0	0	0	10	TA
DOT-D01-RPA11	IA 117: 0.2 MI S OF I-80	--	Federal Aid	0	0	0	0	0	
FHWA Approved	Slope Improvement	--	Regional	0	0	0	0	0	--
			Swap	0	0	0	0	0	
37958	**BRFN--163()--39-50**	0 MI	Project Total	377	0	0	0	377	TA
DOT-D01-RPA11	IA 163: WALNUT CREEK 2.4 MI W OF IA 117 (EB)	--	Federal Aid	0	0	0	0	0	
FHWA Approved	Bridge Deck Overlay	--	Regional	0	0	0	0	0	--
			Swap	0	0	0	0	0	
39264	**STPN--6()--2J-50**	0 MI	Project Total	600	0	0	0	600	TA
DOT-D01-RPA11	US 6: W OF E14TH ST TO IOWA SPEEDWAY DR IN NEWTON (STATE SHARE)	--	Federal Aid	0	0	0	0	0	
FHWA Approved	Pavement Rehab	--	Regional	0	0	0	0	0	--
			Swap	0	0	0	0	0	
39266	**IMN--80()--0E-50**	0 MI	Project Total	50	0	0	0	50	TA
DOT-D01-RPA11	I-80: 0.9 MI E OF CO RD T14/IOWA SPEEDWAY DR	--	Federal Aid	0	0	0	0	0	
FHWA Approved	Slope Improvement	--	Regional	0	0	0	0	0	--
			Swap	0	0	0	0	0	
39267	**NHSN--330()--2R-50**	0 MI	Project Total	276	0	0	0	276	TA
DOT-D01-RPA11	IA 330: 4.1 MI AND 5.7 MI N OF US 65	--	Federal Aid	0	0	0	0	0	
FHWA Approved	Culvert Replacement,Right of Way	--	Regional	0	0	0	0	0	--
			Swap	0	0	0	0	0	

TPMS Sponsor Appr. Status	Project # Location Funding Program	Length FHWA# S:T:R		Pgm'd Amounts in 1000's FY20	FY21	FY22	FY23	Total	STIP#
Jasper - 50 (continued)									
38096 DOT-D01-RPA11 FHWA Approved	**IMN--80()--0E-50** I-80: 2.5 MI E OF IA 224 TO 1.0 MI W OF IA 146 (EB & WB) Pavement Rehab	0 MI -- --	Project Total Federal Aid Regional Swap	0 0 0 0	4,854 0 0 0	0 0 0 0	0 0 0 0	4,854 0 0 0	TA -- --
38097 DOT-D01-RPA11 FHWA Approved	**IMN--80()--0E-50** I-80: SOUTH SKUNK RIVER 2.5 MI W OF IA 117 (EB & WB) Bridge Deck Overlay	0 MI -- --	Project Total Federal Aid Regional Swap	0 0 0 0	2,023 0 0 0	0 0 0 0	0 0 0 0	2,023 0 0 0	TA -- --
37956 DOT-D01-RPA11 FHWA Approved	**BRFN--117()--39-50** IA 117: STREAM 0.5 MI S OF CO RD F24 Bridge Deck Overlay	0 MI -- --	Project Total Federal Aid Regional Swap	0 0 0 0	190 0 0 0	0 0 0 0	0 0 0 0	190 0 0 0	TA -- --
37955 DOT-D01-RPA11 FHWA Approved	**BRFN--6()--39-50** US 6: DITCH 0.2 MI E OF CO RD T12 Bridge Replacement	0 MI -- --	Project Total Federal Aid Regional Swap	0 0 0 0	0 0 0 0	625 0 0 0	0 0 0 0	625 0 0 0	TA -- --
37957 DOT-D01-RPA11 FHWA Approved	**BRFN--117()--39-50** IA 117: SQUAW CREEK 1.7 MI N OF CO RD S6G Bridge Deck Overlay	0 MI -- --	Project Total Federal Aid Regional Swap	0 0 0 0	0 0 0 0	270 0 0 0	0 0 0 0	270 0 0 0	TA -- --
39265 DOT-D01-RPA11 FHWA Approved	**BRFN--14()--39-50** IA 14: ALLOWAY CREEK 1.6 MI S OF IA 224 Bridge Replacement	0 MI -- --	Project Total Federal Aid Regional Swap	0 0 0 0	0 0 0 0	0 0 0 0	860 0 0 0	860 0 0 0	TA -- --
Madison - 61									
37975 DOT-D04-RPA11 FHWA Approved	**BRFN--169()--39-61** US 169: NORTH RIVER 3.5 MI N OF N JCT IA 92 Bridge Deck Overlay	0 MI -- --	Project Total Federal Aid Regional Swap	0 0 0 0	0 0 0 0	500 0 0 0	0 0 0 0	500 0 0 0	TA -- --
Marion - 63									
37978 DOT-D05-RPA11 FHWA Approved	**BRFN--5()--39-63** IA 5: WHITE BREAST CREEK 2.7 MI N OF IA 14 (SB) Bridge Deck Overlay	0 MI -- --	Project Total Federal Aid Regional Swap	588 0 0 0	0 0 0 0	0 0 0 0	0 0 0 0	588 0 0 0	TA -- --

TPMS Sponsor Appr. Status	Project # Location Funding Program	Length FHWA# S:T:R		Pgm'd Amounts in 1000's FY20	FY21	FY22	FY23	Total	STIP#
Marion - 63 (continued)									
39295 DOT-D05-RPA11 FHWA Approved	**NHSN--14()--2R-63** IA 14: SCL TO NCL IN KNOXVILLE Pavement Rehab	0 MI -- --	Project Total Federal Aid Regional Swap	1,603 0 0 0	0 0 0 0	0 0 0 0	0 0 0 0	1,603 0 0 0	TA --
39296 DOT-D05-RPA11 FHWA Approved	**NHSN--14()--2R-63** IA 14: 0.6 MI S OF CO RD G18 Culvert Replacement,Right of Way	0 MI -- --	Project Total Federal Aid Regional Swap	0 0 0 0	75 0 0 0	0 0 0 0	0 0 0 0	75 0 0 0	TA --
39294 DOT-D05-RPA11 FHWA Approved	**BRFN--5()--39-63** IA 5: S JCT IA 92 Bridge Deck Overlay	0 MI -- --	Project Total Federal Aid Regional Swap	0 0 0 0	0 0 0 0	0 0 0 0	1,200 0 0 0	1,200 0 0 0	TA --
Polk - 77									
38005 DOT-D01-MPO26 FHWA Approved	**BRFN--28()--39-77** IA 28: RACCOON RIVER 3.7 MI N OF IA 5 (SB) Bridge Replacement	0 MI -- --	Project Total Federal Aid Regional Swap	0 0 0 0	0 0 0 0	5,728 0 0 0	0 0 0 0	5,728 0 0 0	TA --
38006 DOT-D01-RPA11 FHWA Approved	**BRFN--65()--39-77** US 65: SKUNK RIVER 7.6 MI N OF I-80 (NB) Bridge Deck Overlay	0 MI -- --	Project Total Federal Aid Regional Swap	0 0 0 0	0 0 0 0	770 0 0 0	0 0 0 0	770 0 0 0	TA --
Story - 85									
38030 DOT-D01-RPA11 FHWA Approved	**BRFN--65()--39-85** US 65: CO RD E41 1.0 MI N OF US 30 Bridge Rehabilitation,Right of Way	0 MI -- --	Project Total Federal Aid Regional Swap	868 0 0 0	0 0 0 0	0 0 0 0	0 0 0 0	868 0 0 0	TA --
39358 DOT-D01-RPA11 FHWA Approved	**IMN--35()--0E-85** I-35: OLD WEIGH STATION SITE TO S OF US 30 (NB & SB) Pavement Rehab	0 MI -- --	Project Total Federal Aid Regional Swap	1,650 0 0 0	0 0 0 0	0 0 0 0	0 0 0 0	1,650 0 0 0	TA --
Warren - 91									
38252 DOT-D05-RPA11 FHWA Approved	**NHSN--92()--2R-91** IA 92: N ST IN INDIANOLA TO W JCT IA 5 (STATE SHARE) Wetland Mitigation	0 -- --	Project Total Federal Aid Regional Swap	14 0 0 0	0 0 0 0	0 0 0 0	0 0 0 0	14 0 0 0	TA --

TPMS Sponsor Appr. Status	Project # Location Funding Program	Length FHWA# S:T:R		Pgm'd Amounts in 1000's FY20	FY21	FY22	FY23	Total	STIP#
Warren - 91 (continued)									
38037 DOT-D05-RPA11 FHWA Approved	**BRFN--92()--39-91** IA 92: SOUTH RIVER 0.4 MI E OF E JCT CO RD S23 Bridge Deck Overlay	0 MI -- --	Project Total Federal Aid Regional Swap	324 0 0 0	0 0 0 0	0 0 0 0	0 0 0 0	324 0 0 0	TA --
39369 DOT-D05-RPA11 FHWA Approved	**STPN--316()--2J-91** IA 316: IA 5 TO E OF BLEE ST NEAR SCL RUNNELLS Pavement Rehab	0 MI -- --	Project Total Federal Aid Regional Swap	2,940 0 0 0	0 0 0 0	0 0 0 0	0 0 0 0	2,940 0 0 0	TA --
38036 DOT-D05-MPO26 FHWA Approved	**BRFN--5()--39-91** IA 5: MIDDLE RIVER 1.5 MI S OF CO RD G16 (NB & SB) Bridge Deck Overlay	0 MI -- --	Project Total Federal Aid Regional Swap	0 0 0 0	503 0 0 0	0 0 0 0	0 0 0 0	503 0 0 0	TA --
38141 DOT-D05-RPA11 FHWA Approved	**IMN--35()--0E-91** I-35: CO RD G64 INTERCHANGE Bridge Deck Overlay	0 MI -- --	Project Total Federal Aid Regional Swap	0 0 0 0	0 0 0 0	360 0 0 0	0 0 0 0	360 0 0 0	TA --
38142 DOT-D05-RPA11 FHWA Approved	**IMN--35()--0E-91** I-35: CO RD G50 INTERCHANGE 4.7 MI S OF IA 92 Bridge Deck Overlay	0 MI -- --	Project Total Federal Aid Regional Swap	0 0 0 0	0 0 0 0	360 0 0 0	0 0 0 0	360 0 0 0	TA --
39368 DOT-D05-RPA11 FHWA Approved	**BRFN--5()--39-91** IA 5: COAL CREEK 0.8 MI N OF IA 316 (NB) Bridge Deck Overlay	0 MI -- --	Project Total Federal Aid Regional Swap	0 0 0 0	0 0 0 0	0 0 0 0	480 0 0 0	480 0 0 0	TA --
Highway Safety Improvement Program									
Dallas - 25									
39214 DOT-D04-RPA11 FHWA Approved	**HSIPX--144()--3L-25** IA 144: IA 141 TO 0.5 MI N OF PARK ST IN PERRY Pavement Rehab,Patching	0 MI -- --	Project Total Federal Aid Regional Swap	935 841 0 0	0 0 0 0	0 0 0 0	0 0 0 0	935 841 0 0	TA 20206
DOT NOTE: Project includes HSIP and 3R funds									

RPA 12 - Region XII Council of Governments

1009 East Anthony Street, P.O. Box 768, Carroll, IA 51401
Phone: 712-792-9914, Fax: 712-792-1751, www.region12cog.org
Executive Director: Rick Hunsaker, rhunsaker@region12cog.org
Local Assistance Director: Chris Whitaker, cwhitaker@region12cog.org

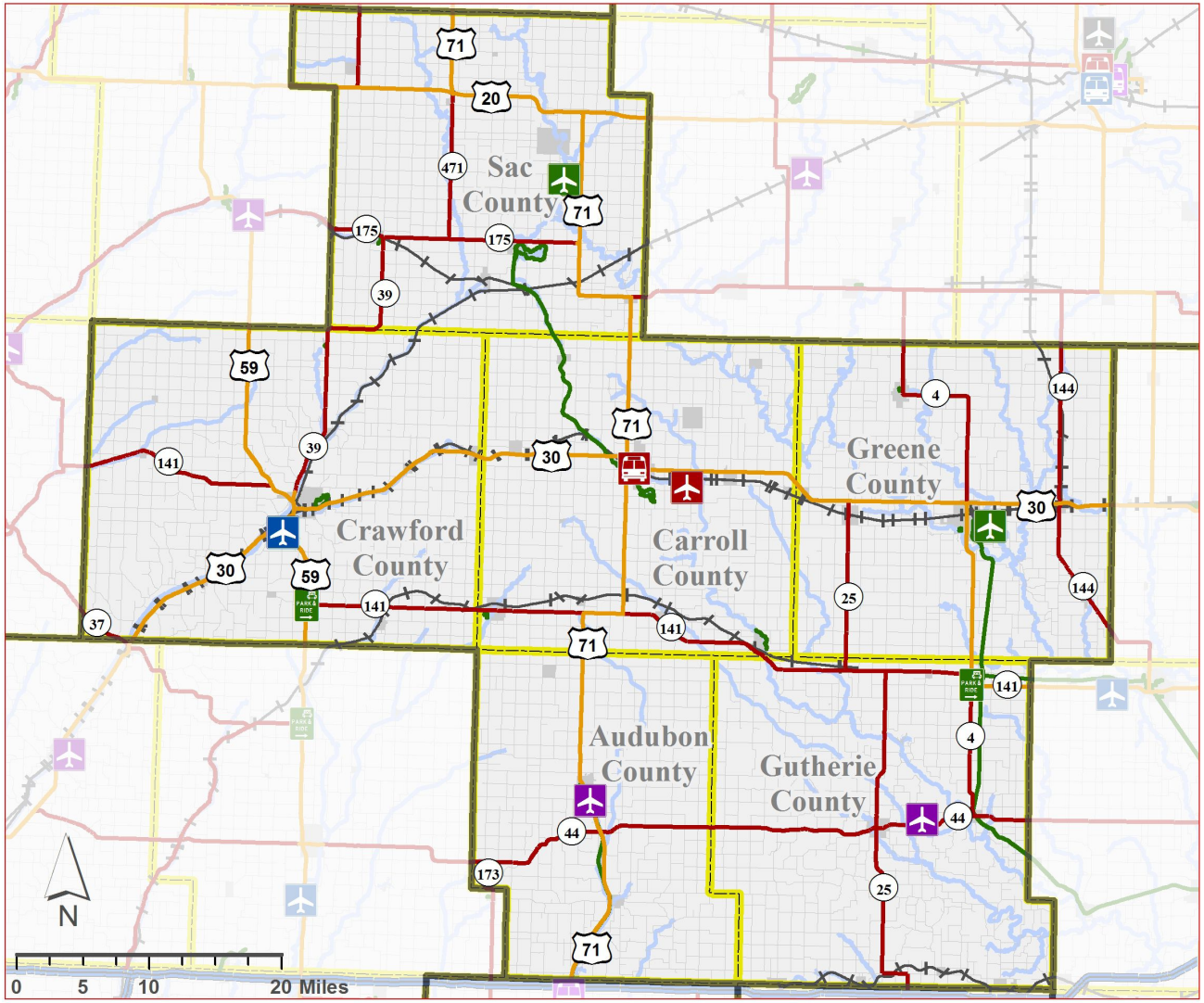

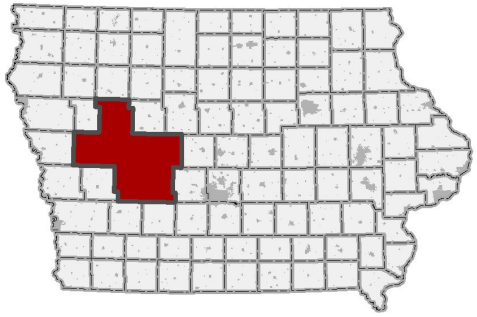

Airports
- Commercial
- Enhanced
- General Service
- Basic Service
- Local Service

Transit
- Regional
- Large Urban
- Small Urban
- Intercity Bus
- Amtrak
- Park & Ride

- Interstate
- National Highway System
- Primary Roads
- Local Roads
- Ramps
- Trails
- Railroad
- Rivers
- Major Lakes
- RPA Planning Area
- Counties
- City Limits
- Urban Area

2019 Transportation Improvement Program

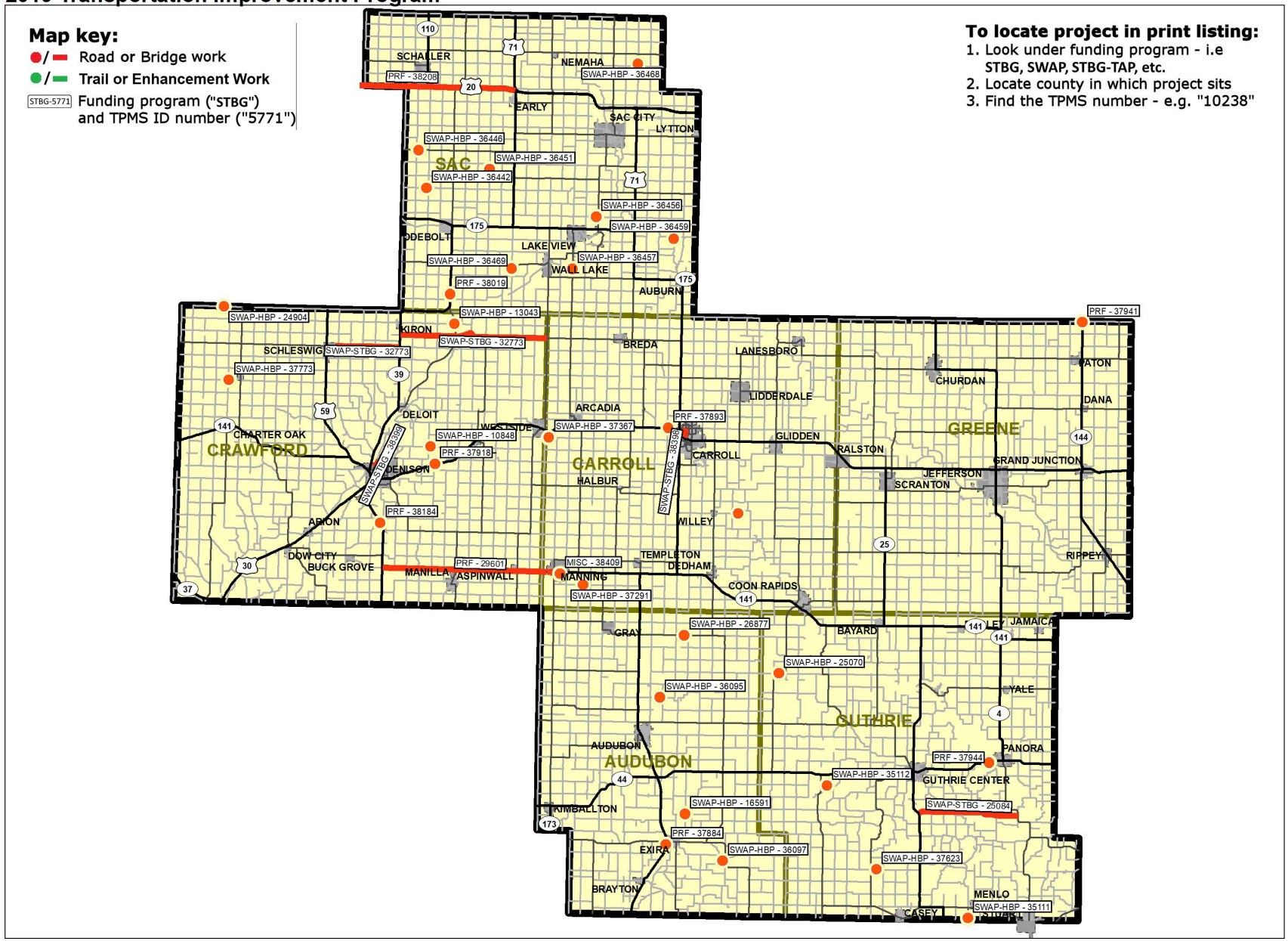

RPA-12 - Region XII Council of Governments

RPA-12
2020 - 2023 Transportation Improvement Program

TPMS Sponsor Appr. Status	Project # Location Funding Program	Length FHWA# S:T:R		Pgm'd Amounts in 1000's FY20	FY21	FY22	FY23	Total	STIP#
Swap Bridge									
Audubon - 05									
16591 [NBIS: 067450]	**BROS-SWAP-C005(54)--FE-05 DOT Letting: 12/17/2019**	0.1 MI	Project Total	450	0	0	0	450	
Audubon CRD	Intersection of Mockingbird Ave. & 265th St.: Over Tributary to Davis Creek	067450	Federal Aid	0	0	0	0	0	
DOT Approved	Bridge Replacement	30:79:34	Regional	0	0	0	0	0	--
			Swap	360	0	0	0	360	
36097 [NBIS: 066410]	**BROS-SWAP-C005()--SE-05**	0.1 MI	Project Total	0	600	0	0	600	
Audubon CRD	On 300th St., Over Troublesome Creek, in NE S7 T78N R34W	066410	Federal Aid	0	0	0	0	0	
DOT Approved	Bridge Replacement	7:78N:34W	Regional	0	0	0	0	0	--
			Swap	0	480	0	0	480	
36095 [NBIS: 068370]	**BROS-SWAP-C005()--FE-05**	0.1 MI	Project Total	0	0	425	0	425	
Audubon CRD	On 170th St., Over Creek, on NLINE S10 T80N R35W	068370	Federal Aid	0	0	0	0	0	
DOT Approved	Bridge Replacement	10:80N:35W	Regional	0	0	0	0	0	--
			Swap	0	0	340	0	340	
38947 [NBIS: 67350]	**BROS-SWAP-C005()--SE-05**	0.01 MI	Project Total	0	0	0	500	500	
Audubon CRD	On 240th St., Over Creek, in NE S16 T79N R34W	67350	Federal Aid	0	0	0	0	0	
DOT Approved	Bridge Replacement	16:79N:34W	Regional	0	0	0	0	0	--
			Swap	0	0	0	400	400	
Carroll - 14									
37291 [NBIS: 093960]	**BROS-SWAP-C014(167)--SE-14 DOT Letting: 10/15/2019**	0	Project Total	330	0	0	0	330	
Carroll CRD	On 320TH ST, Over Willow creek, S27 T82 R36	093960	Federal Aid	0	0	0	0	0	
DOT Approved	Bridge Replacement	27:82:36	Regional	0	0	0	0	0	--
			Swap	330	0	0	0	330	
38409	**BHOS-SWAP-4702()--SB-14**	0	Project Total	1,175	0	0	0	1,175	
Manning	In the city of Manning, On Center Street, Over Willow Creek	--	Federal Aid	0	0	0	0	0	
DOT Approved	Bridge Replacement	--	Regional	0	0	0	0	0	--
			Swap	940	0	0	0	940	
37367 [NBIS: 95860]	**BROS-SWAP-C014(E12)--FE-14**	0	Project Total	0	300	0	0	300	
Carroll CRD	On E35, Over FIELD STREAM, S30 T84 R36	95860	Federal Aid	0	0	0	0	0	
DOT Approved	Bridge Replacement	30:84:36	Regional	0	0	0	0	0	--
			Swap	0	300	0	0	300	

TPMS Sponsor Appr. Status	Project # Location Funding Program	Length FHWA# S:T:R		Pgm'd Amounts in 1000's FY20	FY21	FY22	FY23	Total	STIP#
Carroll - 14 (continued)									
17396 [NBIS: 096180]	**BROS-SWAP-C014(B5)--FE-14**	0 MI	Project Total	0	0	350	0	350	
Carroll CRD	E13: 3-10 SHERIDAN	096180	Federal Aid	0	0	0	0	0	
DOT Approved	Bridge Replacement	3:34:85	Regional	0	0	0	0	0	--
			Swap	0	0	350	0	350	
3266 [NBIS: 94390]	**BROS-SWAP-C014(154)--SE-14 DOT Letting: 10/18/2022**	0 MI	Project Total	0	0	0	750	750	
Carroll CRD	J-9: HANDLOS BRIDGE	94390	Federal Aid	0	0	0	0	0	
DOT Approved	Bridge Replacement	22:83:34	Regional	0	0	0	0	0	--
			Swap	0	0	0	750	750	
Crawford - 24									
38537 [NBIS: 130370]	**BRS-SWAP-C024(122)--FF-24 DOT Letting: 01/22/2020**	0.15 MI	Project Total	600	0	0	0	600	
Crawford CRD	On Co Rd E16, Over Buffalo, along NLINE S21 T85 R39	130370	Federal Aid	0	0	0	0	0	
DOT Approved	Bridge Replacement	21:85:39	Regional	0	0	0	0	0	--
			Swap	600	0	0	0	600	
10848 [NBIS: 128950]	**BROS-SWAP-C024(B48-33N)--SE-24**	0 MI	Project Total	0	0	400	0	400	
Crawford CRD	L Ave.: From East of Rocky Run to East of Rocky Run	128950	Federal Aid	0	0	0	0	0	
DOT Approved	Bridge Replacement	33:83:38	Regional	0	0	0	0	0	--
			Swap	0	0	400	0	400	
24904 [NBIS: 130810]	**BROS-SWAP-C024(C51-3N)--SE-24**	0.1 MI	Project Total	0	0	400	0	400	
Crawford CRD	A Ave.: From 130th St. to 140th St. to	130810	Federal Aid	0	0	0	0	0	
DOT Approved	Bridge Replacement	3:85N:41W	Regional	0	0	0	0	0	--
			Swap	0	0	400	0	400	
38541 [NBIS: 129660]	**BRS-SWAP-C024()--FF-24**	0.15 MI	Project Total	0	0	0	750	750	
Crawford CRD	On Co Rd L51, Over Soldier River, WLINE S13 T84 R41	129660	Federal Aid	0	0	0	0	0	
DOT Approved	Bridge Replacement	13:84:41	Regional	0	0	0	0	0	--
			Swap	0	0	0	750	750	
27134 [NBIS: 127860]	**BROS-SWAP-C024(BR39-21)--FE-24**	0	Project Total	0	0	0	550	550	
Crawford CRD	On Westcott Rd, Over Unnamed Stream, in W1/4 S21 T83N R39W	127860	Federal Aid	0	0	0	0	0	
DOT Approved	Bridge Replacement	21:83N:39W	Regional	0	0	0	0	0	--
			Swap	0	0	0	550	550	
Guthrie - 39									
37623 [NBIS: 167110]	**BROS-SWAP-C039(93)--FE-39 DOT Letting: 02/18/2020**	0	Project Total	950	0	0	0	950	
Guthrie CRD	On F63, Over MIDDLE RIVER, on NLINE S17 T78 R32	167110	Federal Aid	0	0	0	0	0	
DOT Approved	Bridge Replacement	17:78:32	Regional	0	0	0	0	0	--
			Swap	950	0	0	0	950	

TPMS Sponsor Appr. Status	Project # Location Funding Program	Length FHWA# S:T:R		Pgm'd Amounts in 1000's FY20	FY21	FY22	FY23	Total	STIP#
Guthrie - 39 (continued)									
25070 [NBIS: 170595] Guthrie CRD DOT Approved	**BRS-SWAP-C039(89)--FF-39 DOT Letting: 01/22/2020** On N46 Chestnut Road, Over South Raccoon River, at NLINE S32 T81 R33 Bridge Replacement	0 MI 170595 32:81:33	Project Total Federal Aid Regional Swap	930 0 0 930	0 0 0 0	0 0 0 0	0 0 0 0	930 0 0 930	--
35111 [NBIS: 167010] Guthrie CRD DOT Approved	**BRS-SWAP-C039(BE51)--FF-39** On P20, Over STREAM, S34 T78 R31 Bridge Replacement	0 167010 34:78:31	Project Total Federal Aid Regional Swap	0 0 0 0	750 0 0 750	0 0 0 0	0 0 0 0	750 0 0 750	--
Sac - 81									
36451 [NBIS: 300180] Sac CRD DOT Approved	**BROS-SWAP-C081(CL-0504)--SE-81** On IRA AVE, Over STREAM, 0.40 miles South of 280th St, NW S5 T87 R37 Bridge Replacement	0 300180 5:87:37	Project Total Federal Aid Regional Swap	180 0 0 180	0 0 0 0	0 0 0 0	0 0 0 0	180 0 0 180	--
36456 [NBIS: 300111] Sac CRD DOT Approved	**BROS-SWAP-C081(73)--SE-81 DOT Letting: 01/22/2020** On 320TH ST, Over INDIAN CREEK, from 0.80 miles east of Quincy Ave, NE S27 T87 R36 Bridge Replacement	0 300111 27:87:36	Project Total Federal Aid Regional Swap	400 0 0 400	0 0 0 0	0 0 0 0	0 0 0 0	400 0 0 400	--
36457 [NBIS: 299070] Sac CRD DOT Approved	**BRS-SWAP-C081(72)--FF-81 DOT Letting: 12/17/2019** On Perkins Ave, Over SMALL CREEK, 0.80 miles north of 370th Ave, NW S16 T86 R36 Bridge Replacement	0 299070 16:86:36	Project Total Federal Aid Regional Swap	200 0 0 200	0 0 0 0	0 0 0 0	0 0 0 0	200 0 0 200	--
36450 [NBIS: 301140] Sac CRD DOT Approved	**BROS-SWAP-C081(CO-0102)--SE-81 DOT Letting: 01/22/2020** On GARD AVE, Over SMALL STREAM, 0.20 miles South of 220th St., NW S1 T88 R38 Bridge Replacement	0 301140 1:88:38	Project Total Federal Aid Regional Swap	180 0 0 180	0 0 0 0	0 0 0 0	0 0 0 0	180 0 0 180	--
36465 [NBIS: 301120] Sac CRD DOT Approved	**BROS-SWAP-C081(BV3660)--SE-81** On 270TH ST, Over INDIAN CREEK, 0.60 miles East of Mace Ave., NE S36 T88 R37 Bridge Replacement	0 301120 36:88:37	Project Total Federal Aid Regional Swap	0 0 0 0	200 0 0 200	0 0 0 0	0 0 0 0	200 0 0 200	--

TPMS Sponsor Appr. Status	Project # Location Funding Program	Length FHWA# S:T:R		Pgm'd Amounts in 1000's FY20	FY21	FY22	FY23	Total	STIP#
Sac - 81 (continued)									
36463 [NBIS: 298990]	**BRS-SWAP-C081(VI-0795)--FF-81**	0	Project Total	0	0	200	0	200	
Sac CRD	On D54 or 355th St, Over DD #60, 0.05 miles West of Otter Ave.	298990	Federal Aid	0	0	0	0	0	
DOT Approved	Bridge Replacement	--	Regional	0	0	0	0	0	--
			Swap	0	0	200	0	200	
36459 [NBIS: 299900]	**BROS-SWAP-C081(CV-3527)--FE-81**	0	Project Total	0	0	1,000	0	1,000	
Sac CRD	On XAVIER AVE, Over RACCOON RIVER, 0.20 miles South of 335th St, SW S35 T87 R35	299900	Federal Aid	0	0	0	0	0	
DOT Approved	Bridge Replacement	35:87:35	Regional	0	0	0	0	0	--
			Swap	0	0	1,000	0	1,000	
36468 [NBIS: 301380]	**BROS-SWAP-C081(DO-2308)--FE-81**	0	Project Total	0	0	325	0	325	
Sac CRD	On N14 (Union Ave), Over DD 19, 0.80 Miles South of 190th Ave (D15), SW S23 T89 R35	301380	Federal Aid	0	0	0	0	0	
DOT Approved	Bridge Replacement	23:89:35	Regional	0	0	0	0	0	--
			Swap	0	0	325	0	325	
36455 [NBIS: 301130]	**BROS-SWAP-C081(CO-0109)--SE-81**	0	Project Total	0	0	0	160	160	
Sac CRD	On GARD AVE, Over SMALL STREAM, from 0.90 miles south of 220th Street, SW S1 T88 R38	301130	Federal Aid	0	0	0	0	0	
DOT Approved	Bridge Replacement	1:88:38	Regional	0	0	0	0	0	--
			Swap	0	0	0	160	160	
37459 [NBIS: 300760]	**BROS-SWAP-C081(JA-0730)--FE-81**	0	Project Total	0	0	0	250	250	
Sac CRD	On 230th St., Over Indian River, 0.30 miles east of Needham Ave., NW 1/4 S7 T88N R36W	300760	Federal Aid	0	0	0	0	0	
DOT Approved	Bridge Replacement	7:88N:36W	Regional	0	0	0	0	0	--
			Swap	0	0	0	250	250	
Swap STBG									
Audubon - 05									
37676	**STBG-SWAP-C005()--FG-05**	7.2 MI	Project Total	0	0	0	3,000	3,000	
Audubon CRD	On F32, from Co. Hwy M66 East 4.0 Miles to Falcon Ave.	--	Federal Aid	0	0	0	0	0	
DOT Approved	Pavement Rehab	--	Regional	0	0	0	900	900	--
			Swap	0	0	0	900	900	
Carroll - 14									
38398	**STBG-SWAP-1125(618)--SG-14 DOT Letting: 04/21/2020**	0.76 MI	Project Total	875	0	0	0	875	
Carroll	In the city of Carroll, On West Street, from 7th Street to 18th Street	--	Federal Aid	0	0	0	0	0	
DOT Approved	Pavement Rehab	--	Regional	600	0	0	0	600	--
			Swap	600	0	0	0	600	

TPMS Sponsor Appr. Status	Project # Location Funding Program	Length FHWA# S:T:R		Pgm'd Amounts in 1000's FY20	FY21	FY22	FY23	Total	STIP#
Carroll - 14 (continued)									
32532 Carroll CRD DOT Approved	**STBG-SWAP-C014(N33 HMA)--FG-14** On N33, from THE JCT OF E60 AND N33 IN THE TOWN OF DEDHAM, THEN, NORTH 10.4 Miles to JCT US 30 Pavement Rehab/Widen	10.403 -- --	Project Total Federal Aid Regional Swap	0 0 0 0	2,800 0 750 750	0 0 0 0	0 0 0 0	2,800 0 750 750	 --
Crawford - 24									
36971 Denison DOT Approved	**STBG-SWAP-1920()--SG-24** On Ave C and 7th Street, from 1st Ave North to 7th Street and 7th St from Ave C to US 30 Pavement Rehab	0.9 MI -- --	Project Total Federal Aid Regional Swap	840 0 590 590	0 0 0 0	0 0 0 0	0 0 0 0	840 0 590 590	 --
32773 Crawford CRD DOT Approved	**STBG-SWAP-C024(E16 Overlay)--FG-24** On E16, from ECL Schleswig East 17.25 Miles to Intersection with Co. Rd. M64 Pavement Rehab	17.25 MI -- --	Project Total Federal Aid Regional Swap	0 0 0 0	4,600 0 2,000 2,000	0 0 0 0	0 0 0 0	4,600 0 2,000 2,000	 --
National Highway Performance Program									
Audubon - 05									
39170 DOT-D04-RPA12 FHWA Approved	**NHSX--71()--3H-5** US 71: AUDUBON TO W JCT IA 141 Pavement Rehab	0 MI -- --	Project Total Federal Aid Regional Swap	4,180 3,344 0 0	0 0 0 0	0 0 0 0	0 0 0 0	4,180 3,344 0 0	TA 20204
Greene - 37									
39242 DOT-D01-RPA12 FHWA Approved	**BRF--144()--38-37** IA 144: EAST BUTTRICK CREEK 6.7 MI S OF IA 175 Bridge Replacement	0 MI -- --	Project Total Federal Aid Regional Swap	0 0 0 0	0 0 0 0	0 0 0 0	1,380 1,104 0 0	1,380 1,104 0 0	TA --
Sac - 81									
39346 DOT-D03-RPA12 FHWA Approved	**NHSX--71()--3H-81** US 71: N OF US 20 TO S OF S JCT IA 7 Pavement Rehab,Right of Way	0 -- --	Project Total Federal Aid Regional Swap	4,031 3,225 0 0	0 0 0 0	0 0 0 0	0 0 0 0	4,031 3,225 0 0	TA 20224
Surface Transportation Block Grant Program									
Carroll - 14									
39472 RPA-12 FHWA Approved	**RGTR-PA12()--ST-14** On WIT Transit Investment Transit Investments	0 -- --	Project Total Federal Aid Regional Swap	60 48 48 0	0 0 0 0	0 0 0 0	0 0 0 0	60 48 48 0	TA 20249

TPMS Sponsor Appr. Status	Project # Location Funding Program	Length FHWA# S:T:R		Pgm'd Amounts in 1000's FY20	FY21	FY22	FY23	Total	STIP#
Carroll - 14 (continued)									
39473 RPA-12 FHWA Approved	**RGTR-PA12()--ST-14** WIT Equipment Transit Investments	0 -- --	Project Total Federal Aid Regional Swap	23 18 18 0	0 0 0 0	0 0 0 0	0 0 0 0	23 18 18 0	TA 20250
39474 RPA-12 FHWA Approved	**RGTR-PA12()--ST-14** Carroll, Denison and Jefferson WIT Facilities Transit Investments	0 -- --	Project Total Federal Aid Regional Swap	40 32 32 0	0 0 0 0	0 0 0 0	0 0 0 0	40 32 32 0	TA 20251
35649 RPA-12 FHWA Approved	**RGPL-PA12()--ST-14** RPA XII Trans Planning	0 -- --	Project Total Federal Aid Regional Swap	100 80 80 0	100 80 80 0	100 80 80 0	100 80 80 0	400 320 320 0	TA 20094
Greene - 37									
36972 Greene CCB FHWA Approved	**TAP-R-C037(077)--8T-37 DOT Letting: 10/15/2019** On Raccoon River Valley Trail, from Signage along the Raccoon River Valley Trail in Greene County Ped/Bike Miscellaneous	0 -- --	Project Total Federal Aid Regional Swap	125 100 100 0	0 0 0 0	0 0 0 0	0 0 0 0	125 100 100 0	TA 20074
STBG - Iowa's Transportation Alternatives Program									
Carroll - 14									
39475 Manning FHWA Approved	**TAP-T-4702()--8V-14** In the city of Manning, on Manning SRTS South Phase I, from 10th Street to Zion Lutheran Church preschool. Ped/Bike Paving	0.3 MI -- --	Project Total Federal Aid Regional Swap	164 131 82 0	0 0 0 0	0 0 0 0	0 0 0 0	164 131 82 0	TA 20252
Guthrie - 39									
38397 Panora FHWA Approved	**TAP-R-5900()--8T-39** In the city of Panora, at the Raccoon River Water Trail, Middle Raccoon River at Panora Miscellaneous	0 -- --	Project Total Federal Aid Regional Swap	0 0 0 0	125 100 100 0	0 0 0 0	0 0 0 0	125 100 100 0	TA --
Primary Road Funds									
Audubon - 05									
37884 DOT-D04-RPA12 FHWA Approved	**BRFN--71()--39-5** US 71: EAST NISHNABOTNA RIVER 0.2 MI S OF CO RD F58 Bridge Rehabilitation	0 MI -- --	Project Total Federal Aid Regional Swap	414 0 0 0	0 0 0 0	0 0 0 0	0 0 0 0	414 0 0 0	TA --

TPMS Sponsor Appr. Status	Project # Location Funding Program	Length FHWA# S:T:R		Pgm'd Amounts in 1000's FY20	FY21	FY22	FY23	Total	STIP#
Carroll - 14									
37893 DOT-D03-RPA12 FHWA Approved	**BRFN--30()--39-14** US 30: UP RR 1.1 MI W OF US 71 Bridge Deck Overlay	0 MI -- --	Project Total Federal Aid Regional Swap	1,277 0 0 0	0 0 0 0	0 0 0 0	0 0 0 0	1,277 0 0 0	TA --
39185 DOT-D03-RPA12 FHWA Approved	**BRFN--141()--39-14** IA 141: WEST NISHNABOTNA RIVER IN MANNING Bridge Deck Overlay	0 MI -- --	Project Total Federal Aid Regional Swap	0 0 0 0	0 0 0 0	0 0 0 0	300 0 0 0	300 0 0 0	TA --
Crawford - 24									
38184 DOT-D03-RPA12 FHWA Approved	**NHSN--59()--2R-24** US 59: N OF CO RD E53 Culvert Replacement,Right of Way	0 MI -- --	Project Total Federal Aid Regional Swap	618 0 0 0	0 0 0 0	0 0 0 0	0 0 0 0	618 0 0 0	TA --
37918 DOT-D03-RPA12 FHWA Approved	**BRFN--30()--39-24** US 30: DITCH 3.8 MI E OF CO RD M36 Bridge Deck Overlay	0 MI -- --	Project Total Federal Aid Regional Swap	0 0 0 0	309 0 0 0	0 0 0 0	0 0 0 0	309 0 0 0	TA --
39211 DOT-D03-RPA12 FHWA Approved	**NHSN--59()--2R-24** US 59: 1.45 MI N OF CO RD E59 TO 1.5 MI N OF CO RD E53 Right of Way	0 MI -- --	Project Total Federal Aid Regional Swap	0 0 0 0	0 0 0 0	622 0 0 0	0 0 0 0	622 0 0 0	TA --
39212 DOT-D03-RPA12 FHWA Approved	**STPN--141()--2J-24** IA 141: 2.8 MI E OF CO RD M36 Right of Way	0 MI -- --	Project Total Federal Aid Regional Swap	0 0 0 0	0 0 0 0	224 0 0 0	0 0 0 0	224 0 0 0	TA --
39210 DOT-D03-RPA12 FHWA Approved	**BRFN--30()--39-24** US 30: ROCKY RUN CREEK 4.5 MI W OF CO RD M55 Bridge Replacement	0 MI -- --	Project Total Federal Aid Regional Swap	0 0 0 0	0 0 0 0	0 0 0 0	575 0 0 0	575 0 0 0	TA --
39213 DOT-D03-RPA12 FHWA Approved	**BRFN--141()--39-24** IA 141: EAST SOLDIER RIVER 0.1 MI W OF CO RD L51 Bridge Deck Overlay	0 MI -- --	Project Total Federal Aid Regional Swap	0 0 0 0	0 0 0 0	0 0 0 0	480 0 0 0	480 0 0 0	TA --
Greene - 37									
37941 DOT-D01-RPA12 FHWA Approved	**BRFN--144()--39-37** IA 144: EAST BUTTRICK CREEK 4.0 MI S OF IA 175 Bridge Replacement	0 MI -- --	Project Total Federal Aid Regional Swap	0 0 0 0	0 0 0 0	909 0 0 0	0 0 0 0	909 0 0 0	TA --

TPMS Sponsor Appr. Status	Project # Location Funding Program	Length FHWA# S:T:R		Pgm'd Amounts in 1000's FY20	FY21	FY22	FY23	Total	STIP#
Guthrie - 39									
37944 DOT-D04-RPA12 FHWA Approved	**BRFN--44()--39-39** IA 44: MIDDLE RACCOON RIVER 1.2 MI W OF IA 4 Bridge Deck Overlay	0 MI -- --	Project Total Federal Aid Regional Swap	0 0 0 0	832 0 0 0	0 0 0 0	0 0 0 0	832 0 0 0	TA --
Sac - 81									
38208 DOT-D03-RPA12 FHWA Approved	**STPN--20()--2J-81** US 20: W OF ADAMS AVE TO W OF US 71 Traffic Signs	0 MI -- --	Project Total Federal Aid Regional Swap	175 0 0 0	0 0 0 0	0 0 0 0	0 0 0 0	175 0 0 0	TA --
38019 DOT-D03-RPA12 FHWA Approved	**BRFN--39()--39-81** IA 39: PORTER CREEK 2.4 MI S OF CO RD D59 Bridge Rehabilitation,Right of Way	0 MI -- --	Project Total Federal Aid Regional Swap	0 0 0 0	535 0 0 0	0 0 0 0	0 0 0 0	535 0 0 0	TA --

RPA 13 - Southwest Iowa Planning Council

1501 Southwest 7th Street, Atlantic, IA 50022

Phone: 712-243-4196, Fax: 712-243-3458, www.swipco.org

Executive Director: John McCurdy, john.mccurdy@swipco.org

Grant Specialist: Tammy Debord, tammy.debord@swipco.org

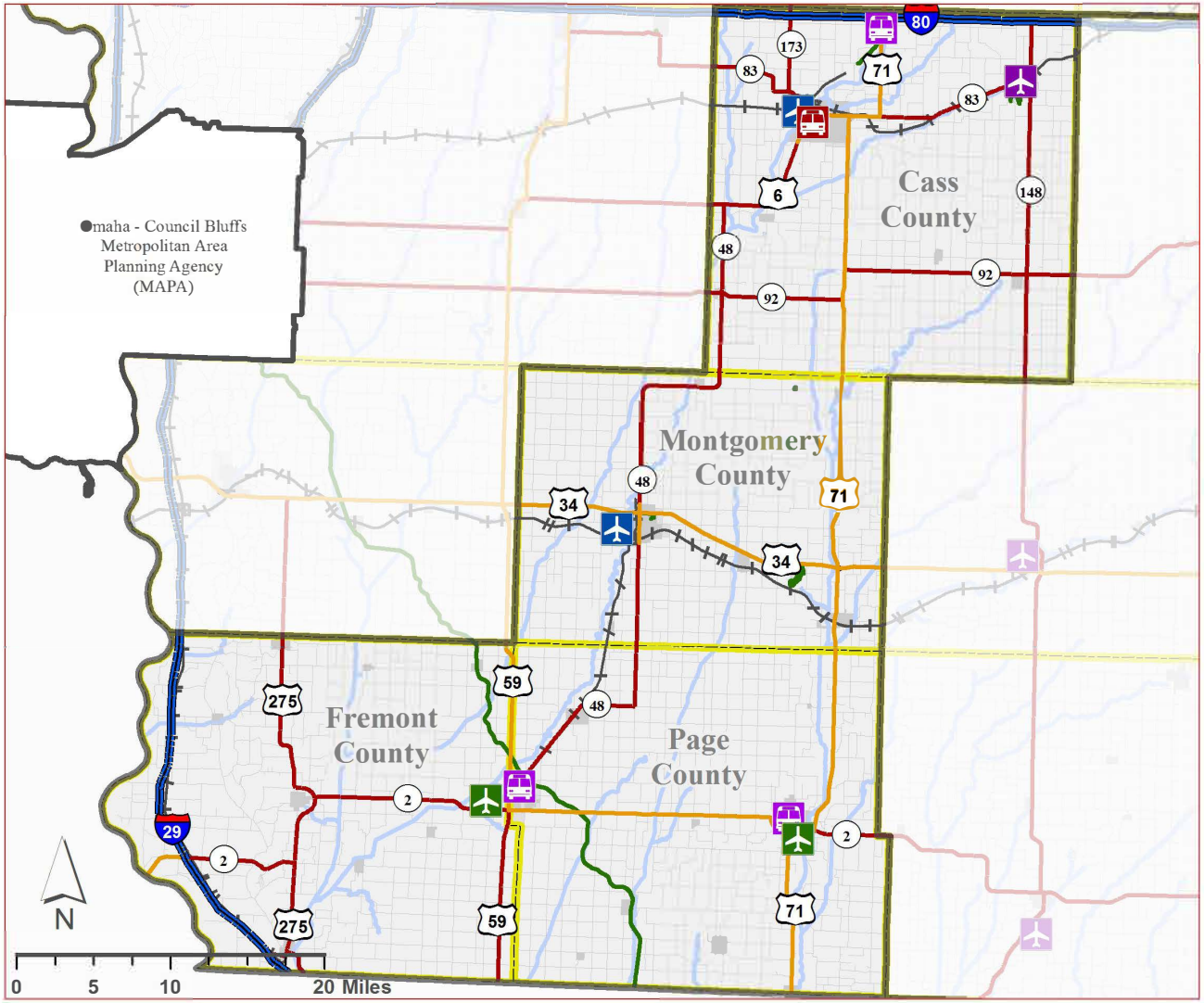

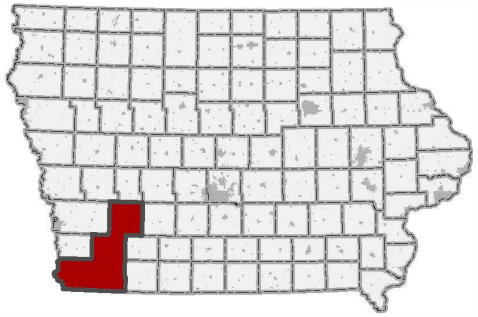

Airports
- Commercial
- Enhanced
- General Service
- Basic Service
- Local Service

Transit
- Regional
- Large Urban
- Small Urban
- Intercity Bus
- Amtrak
- Park & Ride

- Interstate
- National Highway System
- Primary Roads
- Local Roads
- Ramps
- Trails
- Railroad
- Rivers
- Major Lakes
- RPA Planning Area
- Counties
- City Limits
- Urban Area

Map key:

- ●/▬ Road or Bridge work
- ●/▬ Trail or Enhancement Work
- STBG-5771 Funding program ("STBG") and TPMS ID number ("5771")

To locate project in print listing:

1. Look under funding program - i.e STBG, SWAP, STBG-TAP, etc.
2. Locate county in which project sits
3. Find the TPMS number - e.g. "10238"

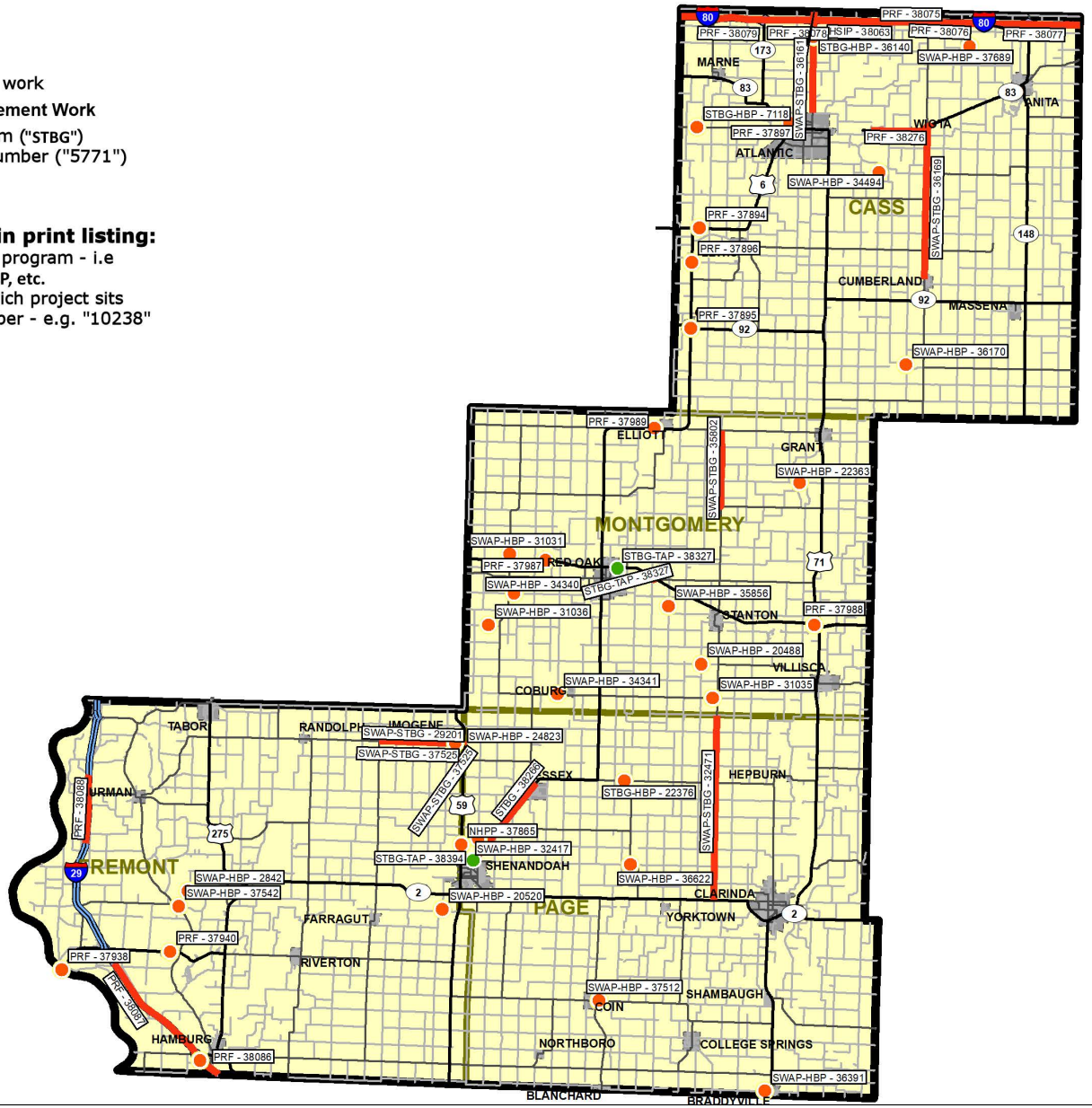

RPA-13 - Southwest Iowa Planning Council

RPA-13
2020 - 2023 Transportation Improvement Program

TPMS Sponsor Appr. Status	Project # Location Funding Program	Length FHWA# S:T:R		Pgm'd Amounts in 1000's FY20	FY21	FY22	FY23	Total	STIP#
Swap Bridge									
Cass - 15									
23745 [NBIS: 098730]	**BROS-SWAP-C015(208)--FE-15 DOT Letting: 01/22/2020**	0 MI	Project Total	600	0	0	0	600	
Cass CRD	Bridge 208 - On Indian Creek St, from White Pole Rd North 0.4 Miles, at S5 T75 R37	098730	Federal Aid	0	0	0	0	0	
DOT Approved	Bridge Replacement	5:75:37	Regional	0	0	0	0	0	--
			Swap	595	0	0	0	595	
36140 [NBIS: 100950]	**BRS-SWAP-C015(65)--FF-15 DOT Letting: 01/22/2020**	0.2 MI	Project Total	700	0	0	0	700	
Cass CRD	On Olive Street (N-16), Over Creek, from Chicago Road North 1/2 Miles, on WLINE S9 T77 R36	100950	Federal Aid	0	0	0	0	0	
DOT Approved	Bridge Replacement	9:77:36	Regional	0	0	0	0	0	--
			Swap	690	0	0	0	690	
7118 [NBIS: 099850]	**BRS-SWAP-C015(46)--FF-15 DOT Letting: 08/18/2020**	230 MI	Project Total	0	1,200	0	0	1,200	
Cass CRD	On Highland Road (G-30), Over Indian Creek, from 555th St West 1/2 Miles, at S5 T76 R37	099850	Federal Aid	0	0	0	0	0	
DOT Approved	Bridge Replacement	5:76:37	Regional	0	0	0	0	0	--
			Swap	0	1,190	0	0	1,190	
34494 [NBIS: 099350]	**BROS-SWAP-C015(BR 269)--FE-15**	0 MI	Project Total	0	600	0	0	600	
Cass CRD	On 660th Street, from Jackson Rd South 3/8 Miles, at S19 T76 R35	099350	Federal Aid	0	0	0	0	0	
DOT Approved	Bridge Replacement	19:76:35	Regional	0	0	0	0	0	--
			Swap	0	595	0	0	595	
36170 [NBIS: 096970]	**BROS-SWAP-C015(68)--SE-15 DOT Letting: 08/18/2020**	0.2 MI	Project Total	0	700	0	0	700	
Cass CRD	On 680th Street, Over West Nodaway River, from Victoria Road North 0.2 Miles, on WLINE S16 T74 R35	096970	Federal Aid	0	0	0	0	0	
DOT Approved	Bridge Replacement	16:74:35	Regional	0	0	0	0	0	--
			Swap	0	695	0	0	695	
37689 [NBIS: 100641]	**BROS-SWAP-C015(401)--SE-15**	0	Project Total	0	700	0	0	700	
Cass CRD	On Crooked Creek Road, Over Troublesome Creek, from Boston Road South 0.9 Miles to Troublesome Creek, in S12 T77 R35	100641	Federal Aid	0	0	0	0	0	
DOT Approved	Bridge Replacement	12:77:35	Regional	0	0	0	0	0	--
			Swap	0	695	0	0	695	
36178 [NBIS: 100940]	**BROS-SWAP-C015(432)--FE-15**	0.1 MI	Project Total	0	0	600	0	600	
Cass CRD	On Boston Road, Over Creek, from Olive Street East 0.1 Miles, on NLINE S9 T77 R36	100940	Federal Aid	0	0	0	0	0	
DOT Approved	Bridge Rehabilitation	9:77:36	Regional	0	0	0	0	0	--
			Swap	0	0	595	0	595	

TPMS Sponsor Appr. Status	Project # Location Funding Program	Length FHWA# S:T:R		Pgm'd Amounts in 1000's FY20	FY21	FY22	FY23	Total	STIP#
Cass - 15 (continued)									
38802 [NBIS: 99160] Cass CRD DOT Approved	**BROS-SWAP-C015(250)--FE-15** On 710th Street, Over Creek, on WLINE S1 T76N R35W Bridge Replacement	0 99160 1:76N:35W	Project Total Federal Aid Regional Swap	0 0 0 0	0 0 0 0	600 0 0 595	0 0 0 0	600 0 0 595	--
10891 [NBIS: 98750] Cass CRD DOT Approved	**BROS-SWAP-C015(210)--SE-15** Bridge 210 - On Nishna Valley Road, Over INDIAN CREEK, from Hwy 48 West 1/2 Miles, at S8 T75 R37 Bridge Replacement	0 MI 98750 8:75:37	Project Total Federal Aid Regional Swap	0 0 0 0	0 0 0 0	0 0 0 0	640 0 0 640	640 0 0 640	--
Fremont - 36									
2842 [NBIS: 160440] Fremont CRD DOT Approved	**BROS-SWAP-C036()--SE-36** 260 AVE: Over COOPER CREEK Bridge Replacement	0 MI 160440 32:69:42	Project Total Federal Aid Regional Swap	0 0 0 0	450 0 0 400	0 0 0 0	0 0 0 0	450 0 0 400	--
24823 [NBIS: 25560] Fremont CRD DOT Approved	**BRS-SWAP-C036()--FF-36** J18: Over WALNUT CREEK Bridge Replacement	0 MI 25560 13:70:40	Project Total Federal Aid Regional Swap	0 0 0 0	0 0 0 0	0 0 0 0	900 0 0 800	900 0 0 800	--
Montgomery - 69									
22363 [NBIS: 256160] Montgomery CRD DOT Approved	**BROS-SWAP-C069(69)--FE-69 DOT Letting: 01/22/2020** H20: Over Seven Mile Creek Bridge Replacement	0.1 MI 256160 29:73:26	Project Total Federal Aid Regional Swap	835 0 0 800	0 0 0 0	0 0 0 0	0 0 0 0	835 0 0 800	--
31035 [NBIS: 254570] Montgomery CRD DOT Approved	**BRS-SWAP-C069(63)--FF-69 DOT Letting: 11/17/2020** On H54, Over Tributary to Tarkio Creek, on NLINE S33 T71 R37 Bridge Replacement	0.1 MI 254570 33:71:37	Project Total Federal Aid Regional Swap	0 0 0 0	400 0 0 400	0 0 0 0	0 0 0 0	400 0 0 400	--
34341 Montgomery CRD DOT Approved	**BROS-SWAP-C069()--FE-69** On M41 (Evergreen Avenue), Over Tributary to Nishnabotna River, at S1/4 S25 T71 R39 Culvert Replacement	0 -- 25:71:39	Project Total Federal Aid Regional Swap	0 0 0 0	325 0 0 300	0 0 0 0	0 0 0 0	325 0 0 300	--

TPMS Sponsor Appr. Status	Project # Location Funding Program	Length FHWA# S:T:R		Pgm'd Amounts in 1000's FY20	FY21	FY22	FY23	Total	STIP#
Montgomery - 69 (continued)									
35856 [NBIS: 255420] Montgomery CRD DOT Approved	**BROS-SWAP-C069()--FE-69** On L Avenue (M59), Over BNSF RR, on WLINE S31 T72 R37 Bridge Replacement	0.1 MI 255420 31:72:37	Project Total Federal Aid Regional Swap	0 0 0 0	0 0 0 0	1,025 0 0 1,000	0 0 0 0	1,025 0 0 1,000	--
20488 [NBIS: 254500] Montgomery CRD DOT Approved	**BROS-SWAP-C069()--SE-69** H46: Over Tarkio Creek Bridge Replacement	0 MI 254500 21:71:37	Project Total Federal Aid Regional Swap	0 0 0 0	0 0 0 0	660 0 0 625	0 0 0 0	660 0 0 625	--
31034 [NBIS: 254550] Montgomery CRD DOT Approved	**BRS-SWAP-C069(62)--FF-69 DOT Letting: 10/18/2022** On H54, Over Tarkio Creek, on NLINE S32 T71 R37 Bridge Replacement	0.1 MI 254550 32:71:37	Project Total Federal Aid Regional Swap	0 0 0 0	0 0 0 0	0 0 0 0	700 0 0 700	700 0 0 700	--
37146 [NBIS: 254430] Montgomery CRD DOT Approved	**BROS-SWAP-C069()--FE-69** On L Avenue, Over Trib. to Little Tarkio Creek, from 230th St South .1 Miles, on WLINE S7 T71 R37 Bridge Replacement	0.1 MI 254430 7:71:37	Project Total Federal Aid Regional Swap	0 0 0 0	0 0 0 0	0 0 0 0	320 0 0 300	320 0 0 300	--
38523 [NBIS: 254420] Montgomery CRD DOT Approved	**BROS-SWAP-C069()--FE-69** On 230th Street (H42), Over Trib. to Little Tarkio Creek, from L Avenue East 0.1 Miles, on NLINE S7 T71 R37 Bridge Replacement	0 MI 254420 7:71:37	Project Total Federal Aid Regional Swap	0 0 0 0	0 0 0 0	0 0 0 0	320 0 0 300	320 0 0 300	--
38812 [NBIS: 255981] Montgomery CRD DOT Approved	**BROS-SWAP-C069()--SE-69** On W Avenue, Over Tributary to Nodaway River, from Cass Co line south 0.3 Miles, on WLINE S1 T73 R36 Bridge Replacement	0.1 MI 255981 1:73:36	Project Total Federal Aid Regional Swap	0 0 0 0	0 0 0 0	0 0 0 0	500 0 0 400	500 0 0 400	--
Page - 73									
32417 [NBIS: 267310] Page CRD DOT Approved	**BROS-SWAP-C073(134)--SE-73 DOT Letting: 10/15/2019** On A Avenue, Over East Nishnabotna River, Sec 8, T 69N, R 39 W Bridge Replacement	0 267310 8:69:38	Project Total Federal Aid Regional Swap	2,500 0 0 2,500	0 0 0 0	0 0 0 0	0 0 0 0	2,500 0 0 2,500	--

TPMS Sponsor Appr. Status	Project # Location Funding Program	Length FHWA# S:T:R		Pgm'd Amounts in 1000's FY20	FY21	FY22	FY23	Total	STIP#
Page - 73 (continued)									
36391 [NBIS: 000770]	**BROS-SWAP-C073(133)--SE-73 DOT Letting: 07/16/2019**	0.2 MI	Project Total	300	0	0	0	300	
Page CRD	On West Main Street in Braddyville, Over Tributary of Nodaway River, in S36 T67 R37	000770	Federal Aid	0	0	0	0	0	
DOT Approved	Bridge Replacement	36:67:37	Regional	0	0	0	0	0	--
			Swap	240	0	0	0	240	
22376 [NBIS: 268310]	**BRS-SWAP-C073(123)--FF-73 DOT Letting: 03/17/2020**	0.1 MI	Project Total	600	0	0	0	600	
Page CRD	J-20: Over West Tarkio River	268310	Federal Aid	0	0	0	0	0	
DOT Approved	Bridge Replacement	27:70:38	Regional	0	0	0	0	0	--
			Swap	600	0	0	0	600	
36392 [NBIS: 265000]	**BROS-SWAP-C073(136)--FE-73 DOT Letting: 12/15/2020**	0.2 MI	Project Total	0	400	0	0	400	
Page CRD	On 290th Street, Over Middle Tarkio Creek, in S14 T67 R39	265000	Federal Aid	0	0	0	0	0	
DOT Approved	Bridge Replacement	14 :67:39	Regional	0	0	0	0	0	--
			Swap	0	400	0	0	400	
36622 [NBIS: 267070]	**BRS-SWAP-C073()--FF-73**	0	Project Total	0	0	1,000	0	1,000	
Page CRD	On 190th Street (M56), Over Middle Tarkio River, in S23 T69 R38	267070	Federal Aid	0	0	0	0	0	
DOT Approved	Bridge Replacement	23:69:38	Regional	0	0	0	0	0	--
			Swap	0	0	1,000	0	1,000	
36638 [NBIS: 266831]	**BROS-SWAP-C073()--FE-73**	0	Project Total	0	0	0	800	800	
Page CRD	On L Ave, Over Snake Creek, in S31 T69 R37 and also removal on 220th St over Snake Creek in S2 T68 R38	266831	Federal Aid	0	0	0	0	0	
DOT Approved	Bridge Replacement,Grading	31:69:37	Regional	0	0	0	0	0	--
			Swap	0	0	0	800	800	
Swap STBG									
Cass - 15									
36169	**STBG-SWAP-C015(N-28)--FG-15**	10.2 MI	Project Total	0	0	2,250	0	2,250	
Cass CRD	On 690th Street, from Iowa HWY 92 North 10.2 Miles to Iowa HWY 83	--	Federal Aid	0	0	0	0	0	
DOT Approved	Pavement Rehab	--	Regional	0	0	750	0	750	--
			Swap	0	0	750	0	750	
Fremont - 36									
29201	**STBG-SWAP-C036()--FG-36**	4 MI	Project Total	0	1,400	0	0	1,400	
Fremont CRD	On J18, from M16 East 4.0 Miles to 410th Ave	--	Federal Aid	0	0	0	0	0	
DOT Approved	Pavement Rehab	--	Regional	0	1,200	0	0	1,200	--
			Swap	0	1,200	0	0	1,200	

TPMS Sponsor Appr. Status	Project # Location Funding Program	Length FHWA# S:T:R		Pgm'd Amounts in 1000's FY20	FY21	FY22	FY23	Total	STIP#
Fremont - 36 (continued)									
37525 Fremont CRD DOT Approved	**STBG-SWAP-C036()--FG-36** On J18, from 410th Ave. East 1.043 Miles to U.S Hwy 59, S7 T70 R39 Pave	1.043 -- 7:70:39	Project Total Federal Aid Regional Swap	0 0 0	0 0 0 0	0 0 0 0	800 0 800 800	800 0 800 800	 --
Page - 73									
32471 Page CRD DOT Approved	**STBG-SWAP-C073()--FG-73** On O Avenue (M63), from IA 2 north 11 Miles to Page/ Montgomery County Line Pavement Rehab	11 MI -- --	Project Total Federal Aid Regional Swap	0 0 0	0 0 0 0	2,750 0 2,000 2,000	0 0 0 0	2,750 0 2,000 2,000	 --
National Highway Performance Program									
Cass - 15									
39186 DOT-D04-RPA13 FHWA Approved	**BRF--92()--38-15** IA 92: SEVENMILE CREEK 1.7 MI W OF W JCT US 71 Bridge Replacement	0 MI -- --	Project Total Federal Aid Regional Swap	0 0 0	0 0 0 0	0 0 0 0	1,500 1,200 0 0	1,500 1,200 0 0	TA --
Fremont - 36									
39238 DOT-D04-RPA13 FHWA Approved	**NHSX--2()--3H-36** IA 2: MISSOURI RIVER OVERFLOW EAST OF MISSOURI RIVER Grade and Pave,Bridge Replacement	0 MI -- --	Project Total Federal Aid Regional Swap	30,000 24,000 0 0	0 0 0 0	0 0 0 0	0 0 0 0	30,000 24,000 0 0	TA AC 20210
SYSTEM NOTE: CANDIDATE FOR ADVANCED CONSTRUCTION									
Page - 73									
37865 DOT-D04-RPA13 FHWA Approved	**BRF--59()--38-73** US 59: EAST NISHNABOTNA RIVER 1.0 MI N OF IA 48 Bridge Replacement	0 MI -- --	Project Total Federal Aid Regional Swap	0 0 0 0	0 0 0 0	4,708 3,767 0 0	0 0 0 0	4,708 3,767 0 0	TA --
Surface Transportation Block Grant Program									
Region Wide - 00									
791 RPA-13 FHWA Approved	**RGPL-PA13(RTP)--ST-00** SW IA 4/SWIPCO: RPA 13 TRANSPORTATION PLANNING Trans Planning	0 MI -- --	Project Total Federal Aid Regional Swap	10 8 8 0	10 8 8 0	10 8 8 0	10 8 8 0	40 32 32 0	TA 20095
Fremont - 36									
39241 DOT-D04-RPA13 FHWA Approved	**STP--275()--2C-36** US 275: SIDNEY TO N OF CO RD J24 Pavement Rehab/Widen	0 MI -- --	Project Total Federal Aid Regional Swap	3,512 2,810 0 0	0 0 0 0	0 0 0 0	0 0 0 0	3,512 2,810 0 0	TA 20211

TPMS Sponsor Appr. Status	Project # Location Funding Program	Length FHWA# S:T:R		Pgm'd Amounts in 1000's FY20	FY21	FY22	FY23	Total	STIP#
STBG - Iowa's Transportation Alternatives Program									
Fremont - 36									
39486	**TAP-R-2515()--8T-36**	1.5 MI	Project Total	100	0	0	0	100	TA
Farragut	New Orleans Ave to Manti Road,	--	Federal Aid	100	0	0	0	100	
FHWA Approved	Pave,Bridge Replacement,Culvert Replacement	--	Regional	100	0	0	0	100	20256
			Swap	0	0	0	0	0	
Page - 73									
38394	**TAP-U-6965(616)--8I-73 DOT Letting: 04/21/2020**	0	Project Total	118	0	0	0	118	TA
Shenandoah	In the city of Shenandoah, On Ferguson Ave.	--	Federal Aid	88	0	0	0	88	
FHWA Approved	Ped/Bike Structures	--	Regional	88	0	0	0	88	20056
			Swap	0	0	0	0	0	
Emergency Relief Program									
Fremont - 36									
39499	**ER-C036(80)--58-36 DOT Letting: 01/22/2020**	4.833	Project Total	285	0	0	0	285	
Fremont CRD	On L 31, from State Hwy 2 North 4.833 Miles to 200th Street	--	Federal Aid	228	0	0	0	228	
FHWA Approved	Grading,Granular Shoulders	--	Regional	0	0	0	0	0	--
			Swap	0	0	0	0	0	
39502	**ER-C036(81)--58-36 DOT Letting: 01/22/2020**	3.703	Project Total	400	0	0	0	400	
Fremont CRD	On J 34, from Mule Slough Bridge West 3.703 Miles to Bridge just East of 230th Ave	--	Federal Aid	320	0	0	0	320	
FHWA Approved	Grade and Pave,Grading,Miscellaneous	--	Regional	0	0	0	0	0	--
			Swap	0	0	0	0	0	
39518	**ER-C036(82)--58-36 DOT Letting: 10/01/2019**	3.2 MI	Project Total	1,200	0	0	0	1,200	
Fremont CRD	On J64(310th Street), from Missouri River Levee East 3.2 Miles to PCC Pavement just west of Southbound I-29 On/Off Ramps	--	Federal Aid	680	0	0	0	680	
FHWA Approved	Grading,Miscellaneous	--	Regional	0	0	0	0	0	--
			Swap	0	0	0	0	0	
39519	**ER-C036()--58-36**	2.431	Project Total	500	0	0	0	500	
Fremont CRD	On J24(155th St), from L31 West 2.431 Miles to West of Thurman, IA.	--	Federal Aid	400	0	0	0	400	
FHWA Approved	Grading,Granular Shoulders,Miscellaneous	--	Regional	0	0	0	0	0	--
			Swap	0	0	0	0	0	
39520	**ER-C036()--58-36**	1.633	Project Total	400	0	0	0	400	
Fremont CRD	On J10, from I-29 Northbound On/Off Ramps East 1.633 Miles	--	Federal Aid	250	0	0	0	250	
FHWA Approved	Pave,Grading,Granular Shoulders	--	Regional	0	0	0	0	0	--
			Swap	0	0	0	0	0	

TPMS Sponsor Appr. Status	Project # Location Funding Program	Length FHWA# S:T:R		Pgm'd Amounts in 1000's FY20	FY21	FY22	FY23	Total	STIP#
Fremont - 36 (continued)									
39521 Fremont CRD FHWA Approved	**ER-C036()--58-36** On J64, from Missouri State Line North then East 3.956 Miles to Southbound On/Off Ramps of I-29 Grading,Miscellaneous	3.956 -- --	Project Total Federal Aid Regional Swap	400 320 0 0	0 0 0 0	0 0 0 0	0 0 0 0	400 320 0 0	-- --
Primary Road Funds									
Cass - 15									
37895 DOT-D04-RPA13 FHWA Approved	**BRFN--48()--39-15** IA 48: BAUGHMANS CREEK 0.2 MI S OF IA 92 IN GRISWOLD Bridge Deck Overlay	0 MI -- --	Project Total Federal Aid Regional Swap	163 0 0 0	0 0 0 0	0 0 0 0	0 0 0 0	163 0 0 0	TA -- --
37896 DOT-D04-RPA13 FHWA Approved	**BRFN--48()--39-15** IA 48: EAST NISHNABOTNA RIVER 2.0 MI S OF US 6 Bridge Deck Overlay	0 MI -- --	Project Total Federal Aid Regional Swap	534 0 0 0	0 0 0 0	0 0 0 0	0 0 0 0	534 0 0 0	TA -- --
38075 DOT-D04-RPA13 FHWA Approved	**IMN--80()--0E-15** I-80: 1.4 MI W OF CO RD N28 TO 0.6 MI E OF CO RD N28 AT VAR LOC (WB) Grade and Pave	0 MI -- --	Project Total Federal Aid Regional Swap	1,947 0 0 0	0 0 0 0	0 0 0 0	0 0 0 0	1,947 0 0 0	TA -- --
38077 DOT-D04-RPA13 FHWA Approved	**IMN--80()--0E-15** On I-80 0.7 MI E of IA 173 to 0.7 MI W of US 71 (WB) and 0.7 MI W OF US 71 to Adair Co (EB) Pavement Planing	0 -- --	Project Total Federal Aid Regional Swap	1,010 0 0 0	0 0 0 0	0 0 0 0	0 0 0 0	1,010 0 0 0	TA -- --
39189 DOT-D04-RPA13 FHWA Approved	**STPN--92()--2J-15** IA 92: STREAM 0.9 MI W OF IA 148 Right of Way,Rip Rap	0 MI -- --	Project Total Federal Aid Regional Swap	33 0 0 0	0 0 0 0	0 0 0 0	0 0 0 0	33 0 0 0	TA -- --
37894 DOT-D04-RPA13 FHWA Approved	**BRFN--6()--39-15** US 6: INDIAN CREEK 0.4 MI E OF IA 48 Bridge Deck Overlay	0 MI -- --	Project Total Federal Aid Regional Swap	0 0 0 0	0 0 0 0	600 0 0 0	0 0 0 0	600 0 0 0	TA -- --

TPMS Sponsor Appr. Status	Project # Location Funding Program	Length FHWA# S:T:R		Pgm'd Amounts in 1000's FY20	FY21	FY22	FY23	Total	STIP#
Cass - 15 (continued)									
37897 DOT-D04-RPA13 FHWA Approved	**BRFN--83()--39-15** IA 83: EAST NISHNABOTNA RIVER 1.1 MI W OF W JCT US 6 Bridge Deck Overlay	0 MI -- --	Project Total Federal Aid Regional Swap	0 0 0 0	0 0 0 0	290 0 0 0	0 0 0 0	290 0 0 0	TA --
38079 DOT-D04-RPA13 FHWA Approved	**IMN--80()--0E-15** I-80: POTTAWATTAMIE CO TO E OF IA 173 (WB) Pavement Rehab	0 MI -- --	Project Total Federal Aid Regional Swap	0 0 0 0	0 0 0 0	1,401 0 0 0	0 0 0 0	1,401 0 0 0	TA --
39187 DOT-D04-RPA13 FHWA Approved	**BRFN--6()--39-15** US 6: EAST NISHNABOTNA RIVER 2.6 MI E OF IA 48 Bridge Deck Overlay	0 MI -- --	Project Total Federal Aid Regional Swap	0 0 0 0	0 0 0 0	0 0 0 0	720 0 0 0	720 0 0 0	TA --
39188 DOT-D04-RPA13 FHWA Approved	**IMN--80()--0E-15** I-80: 570TH ST 2.0 MI W OF IA 173 (EB & WB) Grade and Pave	0 MI -- --	Project Total Federal Aid Regional Swap	0 0 0 0	0 0 0 0	0 0 0 0	1,500 0 0 0	1,500 0 0 0	TA --
Fremont - 36									
37938 DOT-D04-RPA13 FHWA Approved	**BRFN--2()--39-36** IA 2: MISSOURI RIVER E OF NEBRASKA CITY (STATE SHARE) Bridge Painting	0 MI -- --	Project Total Federal Aid Regional Swap	21 0 0 0	21 0 0 0	21 0 0 0	21 0 0 0	84 0 0 0	TA --
39239 DOT-D04-RPA13 FHWA Approved	**NHSN--2()--2R-36** IA 2: HORSE CREEK DITCH 1.0 MI W OF I-29 (EB & WB) Grading	0 MI -- --	Project Total Federal Aid Regional Swap	88 0 0 0	0 0 0 0	0 0 0 0	0 0 0 0	88 0 0 0	TA --
39240 DOT-D04-RPA13 FHWA Approved	**STPN--2()--2J-36** IA 2: CO RD L44 TO US 275 Pavement Rehab	0 MI -- --	Project Total Federal Aid Regional Swap	1,253 0 0 0	0 0 0 0	0 0 0 0	0 0 0 0	1,253 0 0 0	TA --
37939 DOT-D04-RPA13 FHWA Approved	**BRFN--2()--39-36** IA 2: MISSOURI RIVER E OF NEBRASKA CITY (STATE SHARE) Bridge Deck Overlay	0 MI -- --	Project Total Federal Aid Regional Swap	0 0 0 0	799 0 0 0	0 0 0 0	0 0 0 0	799 0 0 0	TA --

TPMS Sponsor Appr. Status	Project # Location Funding Program	Length FHWA# S:T:R		Pgm'd Amounts in 1000's FY20	FY21	FY22	FY23	Total	STIP#
Fremont - 36 (continued)									
38086	**IMN--29()--0E-36**	0 MI	Project Total	0	0	960	0	960	TA
DOT-D04-RPA13	I-29: MAIN DITCH #6 0.4 MI S OF IA 133 (NB & SB)	--	Federal Aid	0	0	0	0	0	
FHWA Approved	Bridge Deck Overlay	--	Regional	0	0	0	0	0	--
			Swap	0	0	0	0	0	
38087	**IMN--29()--0E-36**	0 MI	Project Total	0	0	2,226	0	2,226	TA
DOT-D04-RPA13	I-29: MISSOURI TO 1.0 MI S OF IA 2 (NB)	--	Federal Aid	0	0	0	0	0	
FHWA Approved	Pavement Rehab	--	Regional	0	0	0	0	0	--
			Swap	0	0	0	0	0	
38088	**IMN--29()--0E-36**	0 MI	Project Total	0	0	0	1,047	1,047	TA
DOT-D04-RPA13	I-29: 1.5 MI N OF CO RD L31 TO 1.0 MI N OF CO RD J18 (SB)	--	Federal Aid	0	0	0	0	0	
FHWA Approved	Pavement Rehab	--	Regional	0	0	0	0	0	--
			Swap	0	0	0	0	0	
Montgomery - 69									
37989	**BRFN--48()--39-69**	0 MI	Project Total	0	490	0	0	490	TA
DOT-D04-RPA13	IA 48: E NISHNABOTNA RIVER 1.9 MI S OF CO RD H14	--	Federal Aid	0	0	0	0	0	
FHWA Approved	Bridge Deck Overlay	--	Regional	0	0	0	0	0	--
			Swap	0	0	0	0	0	
37988	**BRFN--34()--39-69**	0 MI	Project Total	0	0	610	0	610	TA
DOT-D04-RPA13	US 34: WEST NODAWAY RIVER 0.3 MI W OF US 71 (EB)	--	Federal Aid	0	0	0	0	0	
FHWA Approved	Bridge Deck Overlay	--	Regional	0	0	0	0	0	--
			Swap	0	0	0	0	0	
39308	**BRFN--34()--39-69**	0 MI	Project Total	0	0	0	550	550	TA
DOT-D04-RPA13	US 34: MIDDLE NODAWAY RIVER 3.0 MI E OF US 71	--	Federal Aid	0	0	0	0	0	
FHWA Approved	Bridge Deck Overlay	--	Regional	0	0	0	0	0	--
			Swap	0	0	0	0	0	

RPA 14 - ATURA Transportation Planning Affiliation

101 East Montgomery Street, Creston, IA 50801
Phone: 641-782-8491, Fax: 641-782-8492, www.sicog.org
Executive Director: Timothy Ostroski, ostroski@sicog.com
Transportation Planner: Stu Burzette, burzette.sicog.com

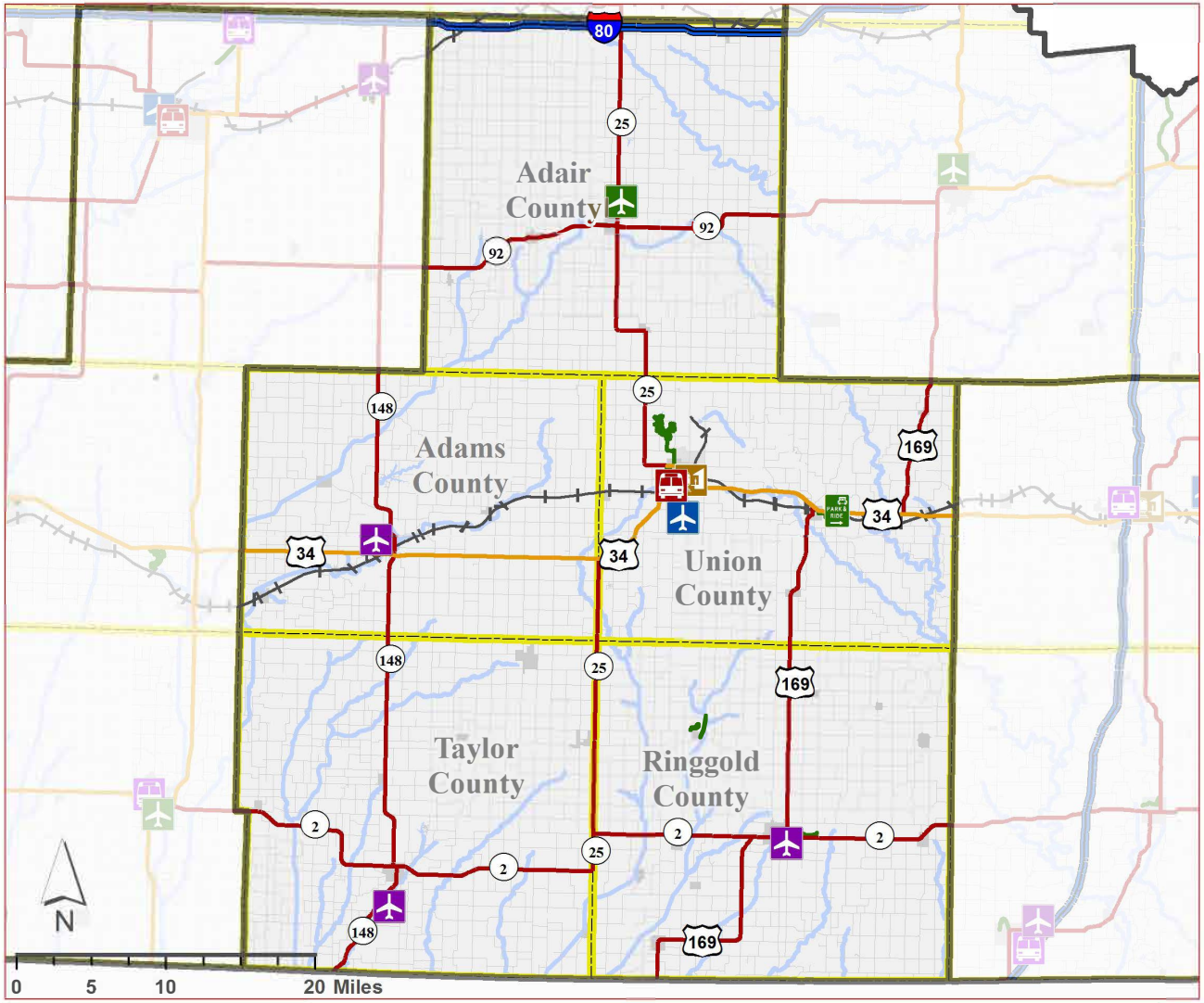

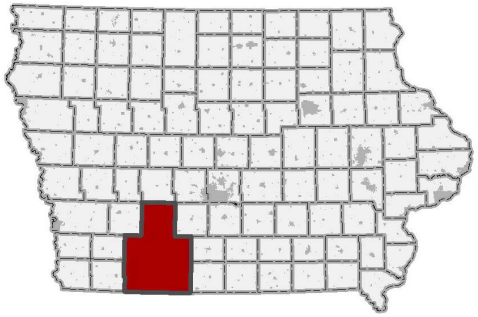

Airports
- Commercial
- Enhanced
- General Service
- Basic Service
- Local Service

Transit
- Regional
- Large Urban
- Small Urban
- Intercity Bus
- Amtrak
- Park & Ride

- Interstate
- National Highway System
- Primary Roads
- Local Roads
- Ramps
- Trails
- Railroad
- Rivers
- Major Lakes
- RPA Planning Area
- Counties
- City Limits
- Urban Area

2019 Transportation Improvement Program

Map key:

- ●/▬ Road or Bridge work
- ●/▬ Trail or Enhancement Work
- STBG-5771 Funding program ("STBG") and TPMS ID number ("5771")

To locate project in print listing:

1. Look under funding program - i.e STBG, SWAP, STBG-TAP, etc.
2. Locate county in which project sits
3. Find the TPMS number - e.g. "10238"

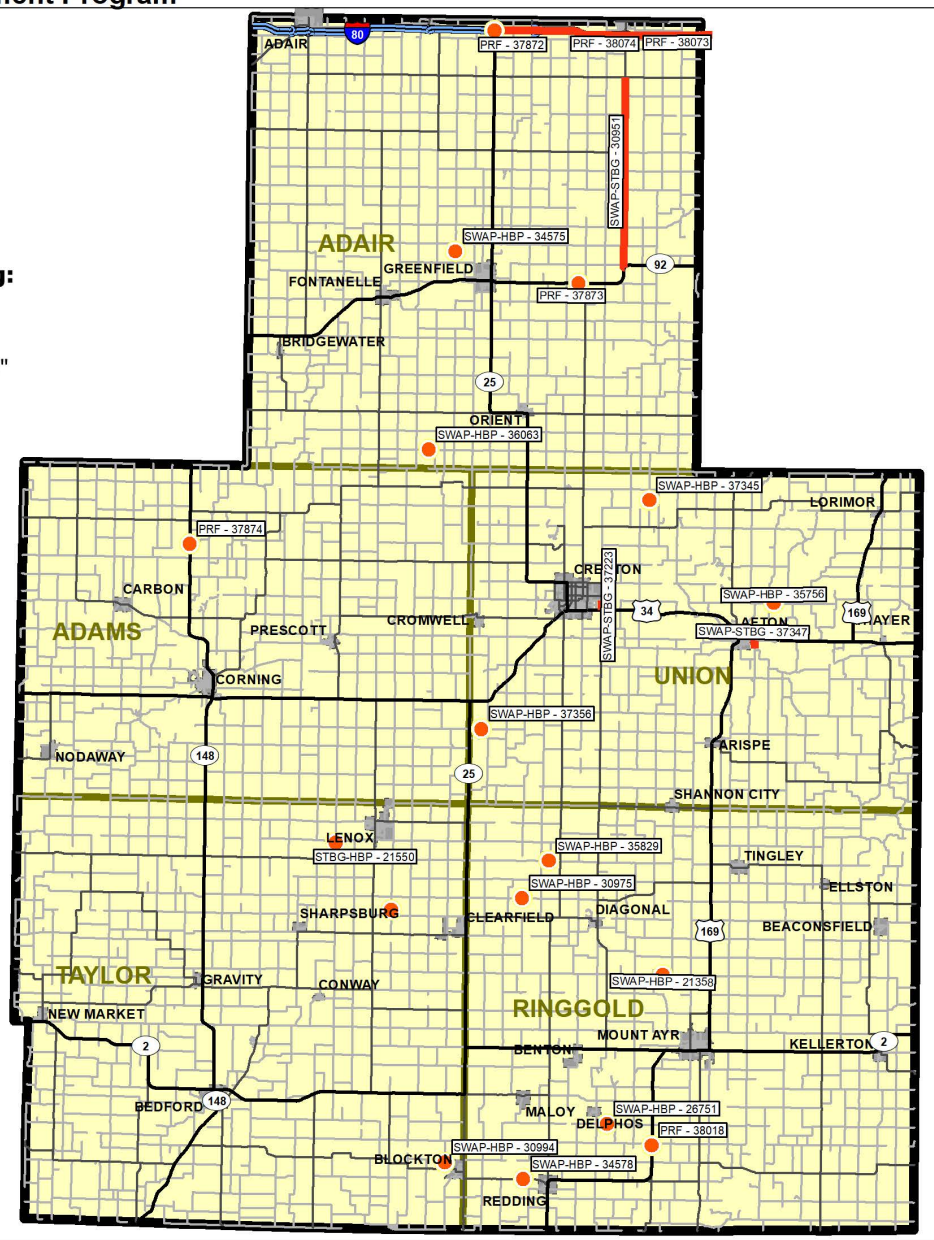

RPA-14 - ATURA Transportation Planning Affiliation

RPA-14
2020 - 2023 Transportation Improvement Program

TPMS Sponsor Appr. Status	Project # Location Funding Program	Length FHWA# S:T:R		Pgm'd Amounts in 1000's FY20	FY21	FY22	FY23	Total	STIP#
Swap Bridge									
Adair - 01									
36063 [NBIS: 55230]	**BROS-SWAP-C001()--SE-01**	0	Project Total	0	675	0	0	675	
Adair CRD	On 330th St, Over Shanghar Creek, on NLINE S34 T74 R32	55230	Federal Aid	0	0	0	0	0	
DOT Approved	Bridge Replacement	34:74:32	Regional	0	0	0	0	0	--
			Swap	0	540	0	0	540	
37160 [NBIS: 55380]	**BROS-SWAP-C001()--SE-01**	0.025 MI	Project Total	0	0	0	1,000	1,000	
Adair CRD	On 300th St, Over West Fork of Nodaway River, on NLINE S16 T74 R33	55380	Federal Aid	0	0	0	0	0	
DOT Approved	Bridge Replacement	16:74:33	Regional	0	0	0	0	0	--
			Swap	0	0	0	800	800	
Adams - 02									
38948 [NBIS: 59730]	**BRS-SWAP-C002()--FF-02**	0.1 MI	Project Total	0	1,000	0	0	1,000	
Adams CRD	On H 33, Over MT. ZION BRANCH, from W approach East and West Bound 500 Feet to E approach, on NLINE S13 TT72N RR33W	59730	Federal Aid	0	0	0	0	0	
DOT Approved	Bridge Replacement	13:T72N:R33W	Regional	0	0	0	0	0	--
			Swap	0	1,000	0	0	1,000	
Ringgold - 80									
35829 [NBIS: 298750]	**BROS-SWAP-C080(73)--FE-80 DOT Letting: 01/22/2020**	0	Project Total	390	0	0	0	390	
Ringgold CRD	On J20, Over STREAM, from County Highway P27 West 0.6 Miles, in NW S23 T70 R31	298750	Federal Aid	0	0	0	0	0	
DOT Approved	Bridge Removal,Culvert Replacement	23:70:31	Regional	0	0	0	0	0	--
			Swap	390	0	0	0	390	
34578 [NBIS: 295580]	**BRS-SWAP-C080(77)--FF-80**	0.2 MI	Project Total	0	1,760	0	0	1,760	
Ringgold CRD	On COUNTY HIGHWAY J55, Over W FORK GRAND RIVER, from US HIGHWAY 169 WEST 1.3 Miles, along NLINE S15 T67 R31	295580	Federal Aid	0	0	0	0	0	
DOT Approved	Bridge New,Bridge Removal	15:67:31	Regional	0	0	0	0	0	--
			Swap	0	1,760	0	0	1,760	
26751 [NBIS: 296420]	**BROS-SWAP-C080(76)--SE-80 DOT Letting: 06/15/2021**	0	Project Total	0	350	0	0	350	
Ringgold CRD	On 270TH ST, Over MIDDLE FK GRAND RIVER, from County Highway P32 East 0.6 Miles, along NLINE S32 T68 R30	296420	Federal Aid	0	0	0	0	0	
DOT Approved	Bridge Removal,Culvert Replacement	32:68:30	Regional	0	0	0	0	0	--
			Swap	0	350	0	0	350	

TPMS Sponsor Appr. Status	Project # Location Funding Program	Length FHWA# S:T:R		Pgm'd Amounts in 1000's FY20	FY21	FY22	FY23	Total	STIP#
Ringgold - 80 (continued)									
21358 [NBIS: 297340]	**BROS-SWAP-C080(74)--SE-80 DOT Letting: 05/17/2022**	0 MI	Project Total	0	0	650	0	650	
Ringgold CRD	190TH ST: Over STREAM	297340	Federal Aid	0	0	0	0	0	
DOT Approved	Bridge Replacement,Bridge Removal	23:69:30	Regional	0	0	0	0	0	--
			Swap	0	0	650	0	650	
39119 [NBIS: 296450]	**BRS-SWAP-C080(78)--FF-80**	0	Project Total	0	0	0	250	250	
Ringgold CRD	On 270th Street, Over unknown stream, from Hwy 169 east .4 Miles to Rice 20 bridge, at NE S35 T68 R30	296450	Federal Aid	0	0	0	0	0	
DOT Approved	Bridge Replacement	35:68:30	Regional	0	0	0	0	0	--
			Swap	0	0	0	250	250	
39120 [NBIS: 297390]	**BROS-SWAP-C080(79)--FE-80**	0	Project Total	0	0	0	1,000	1,000	
Ringgold CRD	On 200th Street, Over unknown stream, from Hwy P33 east .5 Miles to Washington 20 bridge, at NE S29 T69 R30	297390	Federal Aid	0	0	0	0	0	
DOT Approved	Bridge Replacement	29:69:30	Regional	0	0	0	0	0	--
			Swap	0	0	0	1,000	1,000	
Taylor - 87									
38468 [NBIS: 321970]	**BROS-SWAP-C087()--SE-87**	0	Project Total	0	650	0	0	650	
Taylor CRD	On 240th St, Over MIDDLE 102 RIVER, in NE S17 TT68N RR34W	321970	Federal Aid	0	0	0	0	0	
DOT Approved	Bridge Replacement	17:T68N:R34W	Regional	0	0	0	0	0	--
			Swap	0	650	0	0	650	
37320 [NBIS: 322560]	**BROS-SWAP-C087()--SE-87**	0.1 MI	Project Total	0	0	800	0	800	
Taylor CRD	On 255th St., Over West 102 River, in S22 T68N RR35W	322560	Federal Aid	0	0	0	0	0	
DOT Approved	Bridge Replacement	22:68N:R35W	Regional	0	0	0	0	0	--
			Swap	0	0	800	0	800	
Union - 88									
38453 [NBIS: 002780]	**BRM-SWAP-1710(611)--SD-88 DOT Letting: 06/16/2020**	0	Project Total	750	0	0	0	750	
Creston	In the city of Creston, On Sycamore Street, Over Hurley Creek	002780	Federal Aid	0	0	0	0	0	
DOT Approved	Bridge Replacement	--	Regional	0	0	0	0	0	--
			Swap	600	0	0	0	600	
PA NOTE: Project awarded City Bridge Funding up to $1,000,000.									
35756 [NBIS: 325611]	**BROS-SWAP-C088()--FE-88 DOT Letting: 01/22/2020**	0.079 MI	Project Total	600	0	0	0	600	
Union CRD	On 170TH ST, Over TWO MILE CREEK, from Quail Ave. east 0.25 Miles, along NLINE S11 T72 R29	325611	Federal Aid	0	0	0	0	0	
DOT Approved	Bridge Replacement	11:72:29	Regional	0	0	0	0	0	--
			Swap	600	0	0	0	600	

TPMS Sponsor Appr. Status	Project # Location Funding Program	Length FHWA# S:T:R		Pgm'd Amounts in 1000's FY20	FY21	FY22	FY23	Total	STIP#
Union - 88 (continued)									
39067 [NBIS: 325630] Union CRD DOT Approved	**BROS-SWAP-C088()--SE-88 DOT Letting: 01/22/2020** On Rose Drive, Over Three Mile Creek, from Redwood Ave southwest 0.4 Miles, in SE S11 T72N R29W Bridge Replacement	0.025 325630 11:T72N:R29W	Project Total Federal Aid Regional Swap	520 0 0 520	0 0 0 0	0 0 0 0	0 0 0 0	520 0 0 520	--
Swap STBG									
Adair - 01									
30951 Adair CRD DOT Approved	**STBG-SWAP-C001(109)--FG-01 DOT Letting: 01/22/2020** On P28, from G15 south 10 Miles to State Hwy 92 Pavement Rehab/Widen,Granular Shoulders,Pavement Markings	10 MI -- --	Project Total Federal Aid Regional Swap	4,100 0 3,100 3,100	0 0 0 0	0 0 0 0	0 0 0 0	4,100 0 3,100 3,100	--
37159 Adair CRD DOT Approved	**STBG-SWAP-C001()--FG-01** On P33, from Hwy 92 south 10 Miles to Union County Line Pavement Rehab/Widen,Granular Shoulders,Pavement Markings	10 MI -- --	Project Total Federal Aid Regional Swap	0 0 0 0	0 0 0 0	0 0 0 0	4,500 0 2,000 2,000	4,500 0 2,000 2,000	--
Union - 88									
39079 Union CRD DOT Approved	**STBG-SWAP-C088()--FG-88** On P27, from Ringgold-Union Street N 5.3 Miles Pavement Rehab	5.214 -- --	Project Total Federal Aid Regional Swap	0 0 0 0	0 0 0 0	4,240 0 2,120 2,120	0 0 0 0	4,240 0 2,120 2,120	--
37223 Union CRD DOT Approved	**STBG-SWAP-C088()--FG-88** On OSAGE ST, from US Highway 34 north 0.5 Miles to Adams Street Pavement Rehab	0.501 -- --	Project Total Federal Aid Regional Swap	0 0 0 0	0 0 0 0	700 0 700 700	0 0 0 0	700 0 700 700	--
National Highway Performance Program									
Adair - 01									
37873 DOT-D04-RPA14 FHWA Approved	**BRF--92()--38-1** IA 92: MARVEL CREEK 0.3 MI W OF CO RD P33 Bridge Replacement	0 MI -- --	Project Total Federal Aid Regional Swap	1,205 964 0 0	0 0 0 0	0 0 0 0	0 0 0 0	1,205 964 0 0	TA 20133
Ringgold - 80									
38018 DOT-D04-RPA14 FHWA Approved	**BRF--169()--38-80** US 169: MIDDLE FORK GRAND RIVER 5.3 MI S OF IA 2 Bridge Replacement,Right of Way	0 MI -- --	Project Total Federal Aid Regional Swap	8 0 0 0	1,495 1,196 0 0	0 0 0 0	0 0 0 0	1,503 1,196 0 0	TA --

TPMS Sponsor Appr. Status	Project # Location Funding Program	Length FHWA# S:T:R		Pgm'd Amounts in 1000's FY20	FY21	FY22	FY23	Total	STIP#
Surface Transportation Block Grant Program									
Region Wide - 00									
19871 RPA-14 FHWA Approved	**RGPL-PA14(FY15)--ST-0** RPA 14: Transportation Planning ATURA RPA 14 Trans Planning	0 MI -- --	Project Total Federal Aid Regional Swap	87 26 26 0	87 26 26 0	87 26 26 0	87 26 26 0	348 104 104 0	TA 20096
PA NOTE: Regional STPG funds actual amount is $25,761									
38656 RPA-14 FHWA Approved	**RGTR-PA14()--ST-00** On SIT Routing Software & Hardware Transit Investments	0 -- --	Project Total Federal Aid Regional Swap	41 33 33 0	0 0 0 0	0 0 0 0	0 0 0 0	41 33 33 0	TA 20177
PA NOTE: actual STBG award: $32,595									
Primary Road Funds									
Adair - 01									
38073 DOT-D04-RPA14 FHWA Approved	**IMN--80()--0E-1** I-80: 0.6 MI E OF CO RD P28 TO DALLAS CO (WB) Pavement Planing	0 MI -- --	Project Total Federal Aid Regional Swap	292 0 0 0	0 0 0 0	0 0 0 0	0 0 0 0	292 0 0 0	TA --
37872 DOT-D04-RPA14 FHWA Approved	**BRFN--25()--39-1** IA 25: I-80 INTERCHANGE Bridge Deck Overlay	0 MI -- --	Project Total Federal Aid Regional Swap	0 0 0 0	0 0 0 0	420 0 0 0	0 0 0 0	420 0 0 0	TA --
38074 DOT-D04-RPA14 FHWA Approved	**IMN--80()--0E-1** I-80: IA 25 TO MADISON CO (EB) Pavement Rehab	0 MI -- --	Project Total Federal Aid Regional Swap	0 0 0 0	0 0 0 0	2,866 0 0 0	0 0 0 0	2,866 0 0 0	TA --
Adams - 02									
37874 DOT-D04-RPA14 FHWA Approved	**BRFN--148()--39-2** IA 148: MIDDLE NODAWAY RIVER 1.8 MI S OF S JCT CO RD H20 Bridge Deck Overlay	0 MI -- --	Project Total Federal Aid Regional Swap	0 0 0 0	712 0 0 0	0 0 0 0	0 0 0 0	712 0 0 0	TA --
Ringgold - 80									
39345 DOT-D04-RPA14 FHWA Approved	**BRFN--169()--39-80** US 169: STREAM 0.1 MI N OF MISSOURI Bridge Replacement	0 MI -- --	Project Total Federal Aid Regional Swap	0 0 0 0	0 0 0 0	0 0 0 0	920 0 0 0	920 0 0 0	TA --
Union - 88									
39362 DOT-D04-RPA14 FHWA Approved	**BRFN--169()--39-88** US 169: ABANDONED RR 2.7 MI N OF N JCT US 34 (REMOVE BRIDGE) Grade and Pave	0 MI -- --	Project Total Federal Aid Regional Swap	0 0 0 0	0 0 0 0	0 0 0 0	1,000 0 0 0	1,000 0 0 0	TA --

RPA 15 - Area 15 Regional Planning Commission

224 East Second Street, P.O. Box 1110, Ottumwa, IA 52501
Phone: 641-684-6551, Fax: 641-684-4894, www.area15rpc.com
Executive Director: Chris Bowers, chris.bowers@area15rpc.com
Transportation Director: Chris Kukla, chris.kukla@area15rpc.com

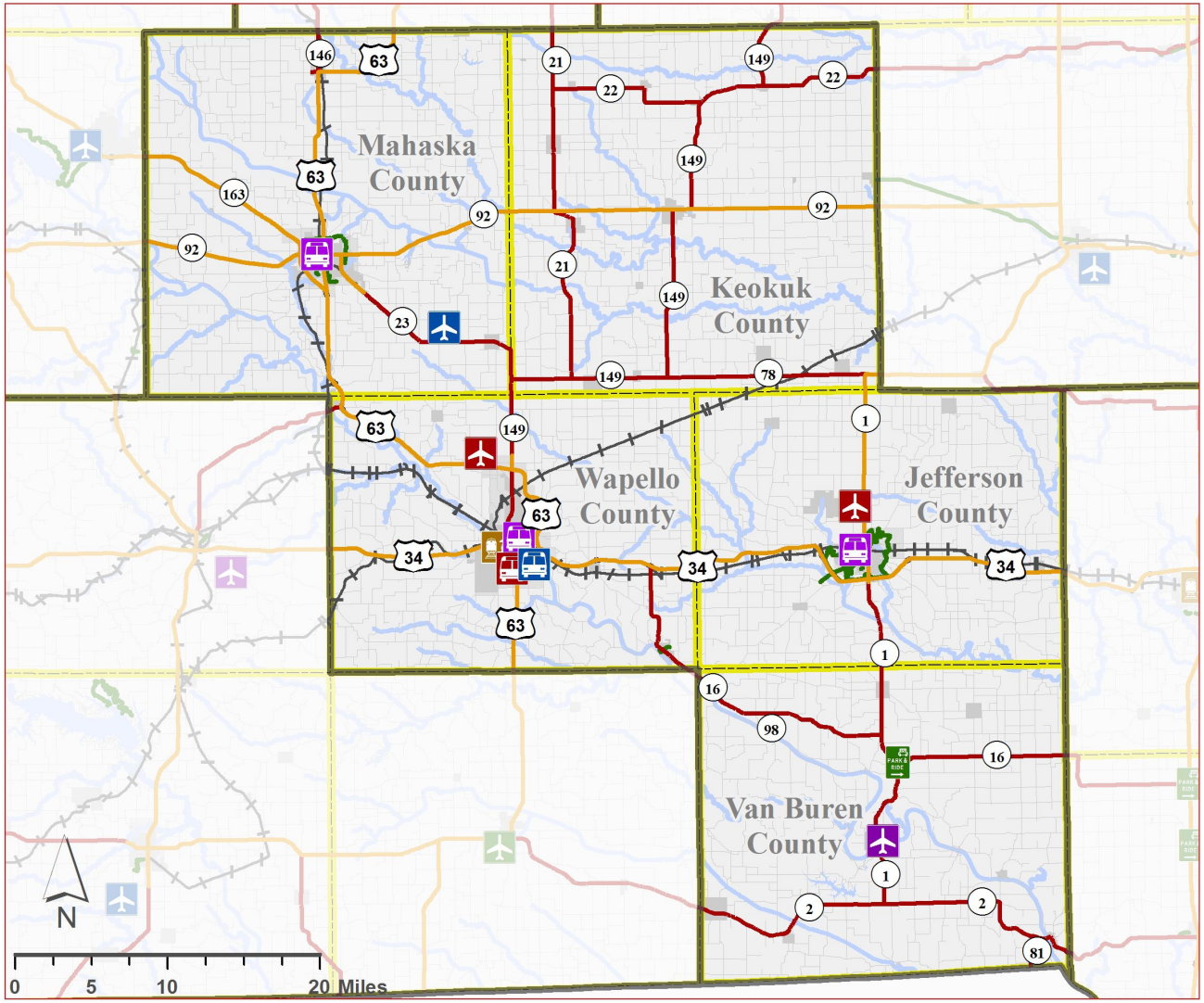

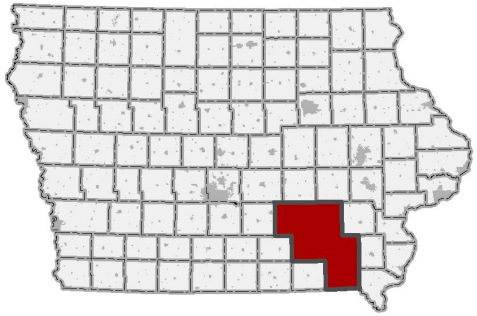

Airports
- Commercial
- Enhanced
- General Service
- Basic Service
- Local Service

Transit
- Regional
- Large Urban
- Small Urban
- Intercity Bus
- Amtrak
- Park & Ride

- Interstate
- National Highway System
- Primary Roads
- Local Roads
- Ramps
- Trails
- Railroad
- Rivers
- Major Lakes
- RPA Planning Area
- Counties
- City Limits
- Urban Area

2019 Transportation Improvement Program

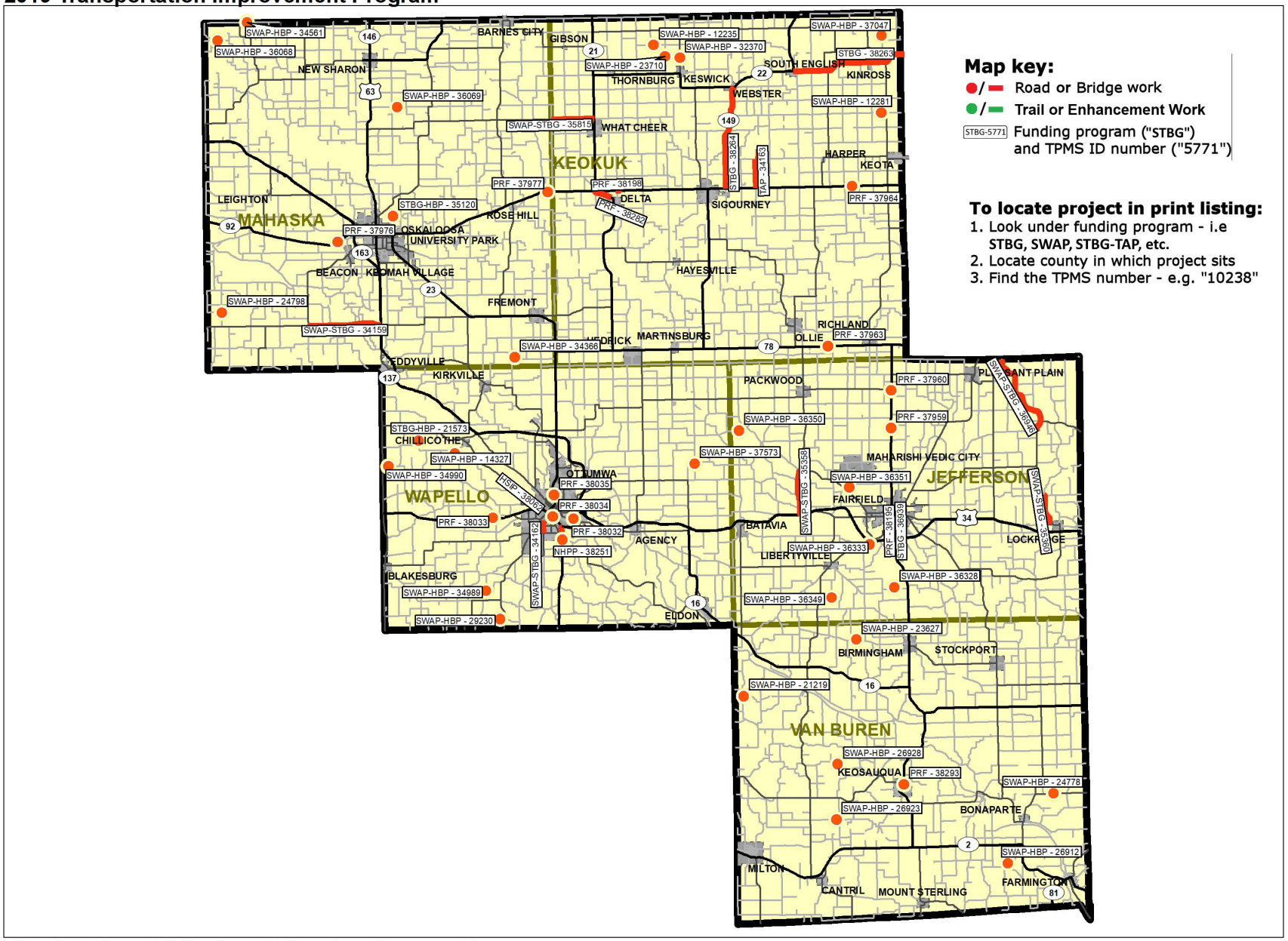

RPA-15 - Area 15 Regional Planning Commission

RPA-15
2020 - 2023 Transportation Improvement Program

TPMS Sponsor Appr. Status	Project # Location Funding Program	Length FHWA# S:T:R		Pgm'd Amounts in 1000's FY20	FY21	FY22	FY23	Total	STIP#
Surface Transportation Block Grant Program - Bridge Program									
Mahaska - 62									
35120 [NBIS: 504840]	**BROS-5780(614)--8J-62 DOT Letting: 12/17/2019**	0.1 MI	Project Total	1,160	0	0	0	1,160	TA
Oskaloosa	In the city of Oskaloosa, On North 17th Street, Over Branch of Spring Creek S7 T75 R15	504840	Federal Aid	928	0	0	0	928	
FHWA Approved	Bridge Replacement	--	Regional	0	0	0	0	0	20054
			Swap	0	0	0	0	0	
Wapello - 90									
21573 [NBIS: 332520]	**BROS-C090(80)--8J-90 DOT Letting: 02/18/2020**	0 MI	Project Total	475	0	0	0	475	TA
Wapello CRD	225th Ave: Over Middle Avery Creek	332520	Federal Aid	380	0	0	0	380	
FHWA Approved	Bridge Replacement	33:73:15	Regional	0	0	0	0	0	20191
			Swap	0	0	0	0	0	
Swap Bridge									
Jefferson - 51									
37786 [NBIS: 201420]	**BROS-SWAP-4650()--SE-51**	0	Project Total	425	0	0	0	425	
Jefferson CRD	On 175TH ST, Over CREEK, S9 T72 R10 Brdge Replacement w/ city bridge funds	201420	Federal Aid	0	0	0	0	0	
DOT Approved	Bridge Replacement	9:72:10	Regional	0	0	0	0	0	--
			Swap	340	0	0	0	340	
36337 [NBIS: 201805]	**BROS-SWAP-C051()--FE-51**	0	Project Total	655	0	0	0	655	
Jefferson CRD	On CEDAR AVE, Over LIME CREEK, S4 T71 R11 Supplemental Piling	201805	Federal Aid	0	0	0	0	0	
DOT Approved	Bridge Replacement	4:71:11	Regional	0	0	0	0	0	--
			Swap	650	0	0	0	650	
36333 [NBIS: 200270]	**BRS-SWAP-C051(72)--FF-51 DOT Letting: 11/17/2020**	0.06 MI	Project Total	0	1,150	0	0	1,150	
Jefferson CRD	On H43 Libertyville RD, Over BIG CEDAR CREEK, S3 T71 R10 Bridge Replacement	200270	Federal Aid	0	0	0	0	0	
DOT Approved	Bridge Replacement	3:71:10	Regional	0	0	0	0	0	--
			Swap	0	920	0	0	920	
36351 [NBIS: 201450]	**BROS-SWAP-C051()--SE-51**	0	Project Total	0	0	486	0	486	
Jefferson CRD	On IRIS AVE, Over MITCHELL CREEK, S16 T72 R10 REPLACE EXISTING BRIDGE	201450	Federal Aid	0	0	0	0	0	
DOT Approved	Bridge Replacement	16:72:10	Regional	0	0	0	0	0	--
			Swap	0	0	480	0	480	

TPMS Sponsor Appr. Status	Project # Location Funding Program	Length FHWA# S:T:R		Pgm'd Amounts in 1000's FY20	FY21	FY22	FY23	Total	STIP#
Jefferson - 51 (continued)									
36347 [NBIS: 199830]	**BROS-SWAP-C051()--FE-51**	0	Project Total	0	0	580	0	580	
Jefferson CRD	On TEAK AVE, Over DRAINAGE, S8 T71 R08 Bridge Replace	199830	Federal Aid	0	0	0	0	0	
DOT Approved	Bridge Rehabilitation	8:71:08	Regional	0	0	0	0	0	--
			Swap	0	0	580	0	580	
36349 [NBIS: 200480]	**BROS-SWAP-C051()--SE-51**	0	Project Total	0	0	570	0	570	
Jefferson CRD	On GRASSTREE AVE, Over EAST BRANCH LICK CREEK, S30 T71 R10 BRIDGE REPLACEMENT	200480	Federal Aid	0	0	0	0	0	
DOT Approved	Bridge Replacement	30:71:10	Regional	0	0	0	0	0	--
			Swap	0	0	570	0	570	
36350 [NBIS: 202630]	**BROS-SWAP-C051()--SE-51**	0	Project Total	0	0	0	570	570	
Jefferson CRD	On 148TH ST, Over CREEK, S30 T73 R11 REPLACE EXISTING BRIDGE	202630	Federal Aid	0	0	0	0	0	
DOT Approved	Bridge Replacement	30:73:11	Regional	0	0	0	0	0	--
			Swap	0	0	0	456	456	
Keokuk - 54									
37047 [NBIS: 212710]	**BROS-SWAP-C054()--SE-54**	0	Project Total	0	778	0	0	778	
Keokuk CRD	On 328TH AVE, Over SOUTH FORK ENGLISH RIVER, S11 T77 R10	212710	Federal Aid	0	0	0	0	0	
DOT Approved	Bridge Replacement	11:77:10	Regional	0	0	0	0	0	--
			Swap	0	778	0	0	778	
37175 [NBIS: 212960]	**BROS-SWAP-C054()--SE-54**	0	Project Total	0	0	0	350	350	
Keokuk CRD	On 123RD ST, Over TRIB S FORK ENG RIVER, S14 T77 R11	212960	Federal Aid	0	0	0	0	0	
DOT Approved	Bridge Replacement	14:77:11	Regional	0	0	0	0	0	--
			Swap	0	0	0	350	350	
Mahaska - 62									
34366 [NBIS: 235430]	**BROS-SWAP-C062(100)--FE-62**	0.1 MI	Project Total	700	0	0	0	700	
Mahaska CRD	On 335'th Street, Over Cedar Creek, from Bridge 235430 East 0.1 Miles, in NW S34 T74N R14W	235430	Federal Aid	0	0	0	0	0	
DOT Approved	Bridge Replacement	34:74N:14W	Regional	0	0	0	0	0	--
			Swap	700	0	0	0	700	
36068 [NBIS: 238410]	**BROS-SWAP-C062(96)--FE-62**	0.1 MI	Project Total	700	0	0	0	700	
Mahaska CRD	On 110th Str., Over Elk Creek, from Int. of Adams Ave and 110th East 0.5 Miles to Bridge 238410, along ELINE S7 T77 R17	238410	Federal Aid	0	0	0	0	0	
DOT Approved	Bridge Replacement,Grading,Right of Way	7:77:17	Regional	0	0	0	0	0	--
			Swap	700	0	0	0	700	

TPMS Sponsor Appr. Status	Project # Location Funding Program	Length FHWA# S:T:R		Pgm'd Amounts in 1000's FY20	FY21	FY22	FY23	Total	STIP#
Mahaska - 62 (continued)									
36069 [NBIS: 237190] Mahaska CRD DOT Approved	**BROS-SWAP-C062(102)--SE-62** On 160th Str., Over Un named Crk., from Merino Ave. East 2100 Feet to bridge 237190, along SLINE S32 T77N R15W Bridge Replacement,Grading,Right of Way	0.1 MI 237190 32:77N:15W	Project Total Federal Aid Regional Swap	0 0 0 0	350 0 0 350	0 0 0 0	0 0 0 0	350 0 0 350	 --
39101 [NBIS: 235490] Mahaska CRD DOT Approved	**BRS-SWAP-C062()--FF-62** From Intersection of G63/305th street and Queens ave. East 780 Feet to Bridge # 235490, S14 T74 R15 Bridge Replacement,Grading	0.1 MI 235490 14:74:15	Project Total Federal Aid Regional Swap	0 0 0 0	400 0 0 400	0 0 0 0	0 0 0 0	400 0 0 400	 --
39104 [NBIS: 235570] Mahaska CRD DOT Approved	**BROS-SWAP-C062()--FE-62** On 290th Street, Over Muchakinock Creek, S2 T74 R16 Bridge Replacement,Grading,Guardrail	0.1 MI 235570 2:74:16	Project Total Federal Aid Regional Swap	0 0 0 0	700 0 0 700	0 0 0 0	0 0 0 0	700 0 0 700	 --
39105 [NBIS: 237790] Mahaska CRD DOT Approved	**BROS-SWAP-C062()--SE-62** On G19/133rd Street, Over Unnamed drainage, from V13 west 1 Miles to Bridge # 237790, S20 T77 R14 Bridge New,Grading,Guardrail	0.1 MI 237790 20:77:14	Project Total Federal Aid Regional Swap	0 0 0 0	0 0 0 0	650 0 0 650	0 0 0 0	650 0 0 650	 --
39103 [NBIS: 238420] Mahaska CRD DOT Approved	**BROS-SWAP-C062()--FE-62** On G15/110th Street, Over Buckley Creek, from 200 feet west of T33 to Bridge #238420, S9 T77 R17 Bridge Replacement,Grading	0.1 MI 238420 9:77:17	Project Total Federal Aid Regional Swap	0 0 0 0	0 0 0 0	700 0 0 700	0 0 0 0	700 0 0 700	 --
24798 [NBIS: 235990] Mahaska CRD DOT Approved	**BROS-SWAP-C062(103)--FE-62** T31: Just south of the intersection with 300th St. on Barrows Ave. Bridge Replacement	0.1 MI 235990 18:74:17	Project Total Federal Aid Regional Swap	0 0 0 0	0 0 0 0	0 0 0 0	325 0 0 325	325 0 0 325	 --
Van Buren - 89									
21219 [NBIS: 330050] Van Buren CRD DOT Approved	**BROS-SWAP-C089()--SE-89 DOT Letting: 01/22/2020** On 150th Road, Over Holcomb Creek, from east of Acorn Avenue, at S30 T70 R11W Bridge Replacement	0.15 MI 330050 30:70:11W	Project Total Federal Aid Regional Swap	200 0 0 200	0 0 0 0	0 0 0 0	0 0 0 0	200 0 0 200	 --

TPMS Sponsor Appr. Status	Project # Location Funding Program	Length FHWA# S:T:R		Pgm'd Amounts in 1000's FY20	FY21	FY22	FY23	Total	STIP#
Van Buren - 89 (continued)									
23627 [NBIS: 329540]	**BROS-SWAP-C089(94)--FE-89 DOT Letting: 12/17/2019**	0.15 MI	Project Total	680	0	0	0	680	
Van Buren CRD	On 110th Road, Over Lick Creek, from west of Birmingham, at S9 T70 R10W	329540	Federal Aid	0	0	0	0	0	
DOT Approved	Bridge Replacement	9:70:10W	Regional	0	0	0	0	0	--
			Swap	680	0	0	0	680	
26928 [NBIS: 328810]	**BROS-SWAP-C089()--SE-89**	0.15 MI	Project Total	0	300	0	0	300	
Van Buren CRD	On 197th Road, Over Wildcat Creek, S19 T69 R10W	328810	Federal Aid	0	0	0	0	0	
DOT Approved	Bridge Replacement	19:69:10W	Regional	0	0	0	0	0	--
			Swap	0	300	0	0	300	
26912 [NBIS: 327580]	**BROS-SWAP-C089(99)--SE-89**	0.1 MI	Project Total	0	0	300	0	300	
Van Buren CRD	On Stone Avenue, Over local creek, S30 T68 R8W	327580	Federal Aid	0	0	0	0	0	
DOT Approved	Bridge Replacement	30:68:8W	Regional	0	0	0	0	0	--
			Swap	0	0	300	0	300	
26923 [NBIS: 327900]	**BROS-SWAP-C089(98)--SE-89**	0.15 MI	Project Total	0	0	375	0	375	
Van Buren CRD	On 235th Street, Over Big Indian Creek, from west of Heather Avenue, S11 T68 R10W	327900	Federal Aid	0	0	0	0	0	
DOT Approved	Bridge Replacement	11:68:10W	Regional	0	0	0	0	0	--
			Swap	0	0	375	0	375	
26927 [NBIS: 329020]	**BROS-SWAP-C089(92)--SE-89**	0.15 MI	Project Total	0	0	0	200	200	
Van Buren CRD	On 205th Road, Over Chequest Creek, S20 T69 R11W	329020	Federal Aid	0	0	0	0	0	
DOT Approved	Bridge Rehabilitation	20:69:11W	Regional	0	0	0	0	0	--
			Swap	0	0	0	200	200	
Wapello - 90									
14327 [NBIS: 331520]	**BROS-SWAP-C090(85)--SE-90 DOT Letting: 08/20/2019**	0 MI	Project Total	500	0	0	0	500	
Wapello CRD	200th Avenue: Over SOUTH AVERY CREEK	331520	Federal Aid	0	0	0	0	0	
DOT Approved	Bridge Replacement	1:72:15	Regional	0	0	0	0	0	--
			Swap	500	0	0	0	500	
37573 [NBIS: 331000]	**BHOS-SWAP-C090(94)--FB-90 DOT Letting: 07/16/2019**	0	Project Total	250	0	0	0	250	
Wapello CRD	On Competine Road, Over Cedar Creek, S1/4 S3 T72 R12	331000	Federal Aid	0	0	0	0	0	
DOT Approved	Bridge Rehabilitation	3:72:12	Regional	0	0	0	0	0	--
			Swap	250	0	0	0	250	
38926 [NBIS: 330770]	**BRS-SWAP-C090()--FF-90**	0	Project Total	0	500	0	0	500	
Wapello CRD	On Lake RD, Over BRUSH CREEK, NW S33 T71N R14W	330770	Federal Aid	0	0	0	0	0	
DOT Approved	Bridge Replacement	33:T71N:R14W	Regional	0	0	0	0	0	--
			Swap	0	500	0	0	500	

TPMS Sponsor Appr. Status	Project # Location Funding Program	Length FHWA# S:T:R		Pgm'd Amounts in 1000's FY20	FY21	FY22	FY23	Total	STIP#
Wapello - 90 (continued)									
29230 [NBIS: 330750] Wapello CRD DOT Approved	**BROS-SWAP-C090()--SE-90** On 15th Street, Over Brush Creek, ELINE S32 T71 R15 Bridge Replacement	0 330750 32:71:15	Project Total Federal Aid Regional Swap	0 0 0 0	500 0 0 500	0 0 0 0	0 0 0 0	500 0 0 500	--
34989 [NBIS: 330690] Wapello CRD DOT Approved	**BROS-SWAP-C090()--SE-90** On 180th Ave, Over Little Soap Creek, NE S19 T71 R14 Bridge Replacement	0 MI 330690 19:71:14	Project Total Federal Aid Regional Swap	0 0 0 0	0 0 0 0	500 0 0 500	0 0 0 0	500 0 0 500	--
34990 [NBIS: 331551] Wapello CRD DOT Approved	**BROS-SWAP-C090()--FE-90** On Whiskey Ridge, Over Middle Avery Creek, SE S6 T72 R15 Bridge Replacement	0 MI 331551 6:72:15	Project Total Federal Aid Regional Swap	0 0 0 0	0 0 0 0	0 0 0 0	500 0 0 500	500 0 0 500	--
38927 [NBIS: 330600] Wapello CRD DOT Approved	**BRS-SWAP-C090()--FF-90** On Lake Rd, Over VILLAGE CREEK, NW S10 T71N R14W Bridge Replacement	0 330600 10:71N:14W	Project Total Federal Aid Regional Swap	0 0 0 0	0 0 0 0	0 0 0 0	500 0 0 500	500 0 0 500	--
Swap STBG									
Jefferson - 51									
39431 Fairfield DOT Approved	**STBG-SWAP-2465()--SG-51** In the city of Fairfield, On 32nd Street, from Jackpine Loop north 0.65 Miles to Burlington Avenue Grade and Pave	0.65 MI -- --	Project Total Federal Aid Regional Swap	60 0 60 60	708 0 708 708	0 0 0 0	0 0 0 0	768 0 768 768	--
PA NOTE: Includes $60,000 in FY20 for PE and $708,000 in FY21 for construction.									
39432 Fairfield DOT Approved	**STBG-SWAP-2465()--SG-51** In the city of Fairfield, On 4th Street, from Broadway Avenue North 0.25 Miles to BNSF Right-of-way Grade and Pave	0.25 MI -- --	Project Total Federal Aid Regional Swap	31 0 31 31	417 0 417 417	0 0 0 0	0 0 0 0	448 0 448 448	--
PA NOTE: Includes $30,500 in FY20 for PE and $417,200 in FY21 for construction.									
35360 Jefferson CRD DOT Approved	**STBG-SWAP-C051(79)--FG-51 DOT Letting: 01/22/2020** On W40, from 195th ST South 2.0 Miles to 218th ST., in Ctr S22 T72 R08 Pavement Rehab	2.121 -- 22:72:08	Project Total Federal Aid Regional Swap	700 0 700 700	0 0 0 0	0 0 0 0	0 0 0 0	700 0 700 700	--

TPMS Sponsor Appr. Status	Project # Location Funding Program	Length FHWA# S:T:R		Pgm'd Amounts in 1000's FY20	FY21	FY22	FY23	Total	STIP#
Jefferson - 51 (continued)									
39114	**STBG-SWAP-C051(80)--FG-51 DOT Letting: 01/22/2020**	4.4 MI	Project Total	1,485	0	0	0	1,485	
Jefferson CRD	On PLEASANT PLAIN RD, from 167TH ST NORTH 4.4 Miles to NORTH WALNUT CREEK, S5 TT72N RR09W	--	Federal Aid	0	0	0	0	0	
DOT Approved	Pavement Rehab	5:T72N:R09W	Regional	570	0	0	0	570	--
			Swap	570	0	0	0	570	
39117	**STBG-SWAP-C051(78)--FG-51 DOT Letting: 01/22/2020**	4.2 MI	Project Total	0	1,690	0	0	1,690	
Jefferson CRD	On PLEASANT PLAIN RD, from NORTH WALNUT CREEK NORTH 4.2 Miles to COUNTY LINE, S14 TT73N RR09W	--	Federal Aid	0	0	0	0	0	
DOT Approved	Pavement Rehab	14:T73N:R09W	Regional	0	220	0	0	220	--
			Swap	0	220	0	0	220	
Keokuk - 54									
35815	**STBG-SWAP-C054()--FG-54**	2.956	Project Total	0	0	1,500	0	1,500	
Keokuk CRD	On G29, from THE MAHASKA COUNTY LINE EAST to HIGHWAY 21	--	Federal Aid	0	0	0	0	0	
DOT Approved	Pave	--	Regional	0	0	1,500	0	1,500	--
			Swap	0	0	1,500	0	1,500	
Wapello - 90									
34162	**STBG-SWAP-5825(644)--SG-90 DOT Letting: 03/17/2020**	0.68 MI	Project Total	2,037	0	0	0	2,037	
Ottumwa	In the city of Ottumwa, On Milner Street, from Mary Street N 0.68 Miles to Burhhus Street	--	Federal Aid	0	0	0	0	0	
DOT Approved	Grade and Pave,Sanitary Sewer	--	Regional	1,630	0	0	0	1,630	--
			Swap	1,630	0	0	0	1,630	
PA NOTE: Total project cost is $2,036,885; includes $1,629,508 STBG SWAP funds and $407,377 local.									
39430	**STBG-SWAP-5825()--SG-90**	0.7 MI	Project Total	0	0	0	2,197	2,197	
Ottumwa	In the city of Ottumwa, On Mary Street, from Ferry Street West 0.70 to Shaul Avenue	--	Federal Aid	0	0	0	0	0	
DOT Approved	Grade and Pave	--	Regional	0	0	0	2,055	2,055	--
			Swap	0	0	0	2,055	2,055	
PA NOTE: Total Project cost is $2,197,128, includes $2,055,354 of regional SWAP funds.									
National Highway Performance Program									
Mahaska - 62									
37976	**BRF--92()--38-62**	0 MI	Project Total	2	4,019	0	0	4,021	TA
DOT-D05-RPA15	IA 92: MUCHAKINOCK CREEK 1.3 MI W OF IA 163	--	Federal Aid	0	3,216	0	0	3,216	
FHWA Approved	Bridge Replacement,Right of Way	--	Regional	0	0	0	0	0	--
			Swap	0	0	0	0	0	

TPMS Sponsor Appr. Status	Project # Location Funding Program	Length FHWA# S:T:R		Pgm'd Amounts in 1000's FY20	FY21	FY22	FY23	Total	STIP#
Van Buren - 89									
39363 DOT-D05-RPA15 FHWA Approved	**BRF--1()--38-89** IA 1: LITTLE LICK CREEK 1.2 MI N OF S JCT IA 16 Bridge Replacement	0 MI -- --	Project Total Federal Aid Regional Swap	0 0 0 0	0 0 0 0	0 0 0 0	3,100 2,480 0 0	3,100 2,480 0 0	TA --
Wapello - 90									
38035 DOT-D05-RPA15 FHWA Approved	**BRF--149()--38-90** IA 149: W PARK BLVD 1.4 MI N OF US 34 IN OTTUMWA Bridge Replacement,Right of Way	0 MI -- --	Project Total Federal Aid Regional Swap	1,402 1,122 0 0	0 0 0 0	0 0 0 0	0 0 0 0	1,402 1,122 0 0	TA 20135
38251 DOT-D05-RPA15 FHWA Approved	**NHSX--63()--3H-90** US 63: CO RD J12 TO US 34 IN OTTUMWA Grade and Pave,Bridge Replacement	0 MI -- --	Project Total Federal Aid Regional Swap	8,667 6,934 0 0	0 0 0 0	0 0 0 0	0 0 0 0	8,667 6,934 0 0	TA 20137
39364 DOT-D05-RPA15 FHWA Approved	**NHSX--63()--3H-90** US 63: LITTLE SOAP CREEK 1.9 MILES N OF DAVIS CO Bridge Rehabilitation	0 MI -- --	Project Total Federal Aid Regional Swap	0 0 0 0	0 0 0 0	0 0 0 0	1,482 1,186 0 0	1,482 1,186 0 0	TA --
39365 DOT-D05-RPA15 FHWA Approved	**BRF--63()--38-90** US 63: VILLAGE CREEK 3.1 MI S OF US 34 Bridge Widening	0 MI -- --	Project Total Federal Aid Regional Swap	0 0 0 0	0 0 0 0	0 0 0 0	1,674 1,340 0 0	1,674 1,340 0 0	TA --
Surface Transportation Block Grant Program									
Region Wide - 00									
881 RPA-15 FHWA Approved	**RGPL-PA15(RTP)--ST-00** RPA 15: RPA 15 TRANSPORTATION PLANNING Trans Planning	0 MI -- --	Project Total Federal Aid Regional Swap	40 32 32 0	0 0 0 0	0 0 0 0	0 0 0 0	40 32 32 0	TA 20097
Jefferson - 51									
36939 Fairfield FHWA Approved	**STP-2465(35)--2C-51 DOT Letting: 08/17/2021** Iowa Highway 1/South Main St, from Fillmore Ave south 0.53 Miles to 200 ft south of Libertyville Rd Pavement Widening,Ped/Bike Paving	0.53 MI -- --	Project Total Federal Aid Regional Swap	0 0 0 0	0 0 0 0	4,200 560 560 0	0 0 0 0	4,200 560 560 0	TA --
PA NOTE: Total $560,000 of regional FA: includes $240,000 regional STBG and $320,000 regional TAP. Regional FA is the total STIP limited and includes and funds previously authorized for PE. Also includes $3,500,000 IDOT State funds.									
39276 DOT-D05-RPA15 FHWA Approved	**STP--21()--2C-54** IA 21: IA 149 TO N 1ST ST IN DELTA Grade and Pave,Right of Way	0 MI -- --	Project Total Federal Aid Regional Swap	13,780 11,024 0 0	0 0 0 0	0 0 0 0	0 0 0 0	13,780 11,024 0 0	TA AC 20215
SYSTEM NOTE: CANDIDATE FOR ADVANCED CONSTRUCTION									

TPMS Sponsor Appr. Status	Project # Location Funding Program	Length FHWA# S:T:R		Pgm'd Amounts in 1000's FY20	FY21	FY22	FY23	Total	STIP#
Keokuk - 54									
39277 DOT-D05-RPA15 FHWA Approved	**STP--21()--2C-54** IA 21: NCL OF WHAT CHEER TO N OF IA 85 Pavement Rehab	0 MI -- --	Project Total Federal Aid Regional Swap	4,100 3,280 0 0	0 0 0 0	0 0 0 0	0 0 0 0	4,100 3,280 0 0	TA 20216
STBG - Iowa's Transportation Alternatives Program									
Wapello - 90									
39433 Ottumwa FHWA Approved	**TAP-U-5825()--8I-90** In the city of Ottumwa, On East side of Milner Street, from Mary Street north 0.78 Miles to Richmond Avenue Ped/Bike Grade & Pave	0.78 MI -- --	Project Total Federal Aid Regional Swap	377 302 302 0	0 0 0 0	0 0 0 0	0 0 0 0	377 302 302 0	TA 20239
PA NOTE: Total cost is $377,170, includes $301,735 in regional TAP funds.									
Primary Road Funds									
Jefferson - 51									
37959 DOT-D05-RPA15 FHWA Approved	**BRFN--1()--39-51** IA 1: SOUTH WALNUT CREEK 5.7 MI S OF S JCT IA 78 Bridge Deck Overlay	0 MI -- --	Project Total Federal Aid Regional Swap	517 0 0 0	0 0 0 0	0 0 0 0	0 0 0 0	517 0 0 0	TA --
37960 DOT-D05-RPA15 FHWA Approved	**BRFN--1()--39-51** IA 1: MIDDLE WALNUT CREEK 3.1 MI S OF S JCT IA 78 Bridge Deck Overlay	0 MI -- --	Project Total Federal Aid Regional Swap	0 0 0 0	0 0 0 0	330 0 0 0	0 0 0 0	330 0 0 0	TA --
38195 DOT-D05-RPA15 FHWA Approved	**NHSN--1()--2R-51** IA 1: S OF LIBERTYVILLE RD TO FILLMORE AVE IN FAIRFIELD Grade and Pave,Right of Way	0 MI -- --	Project Total Federal Aid Regional Swap	0 0 0 0	0 0 0 0	3,505 0 0 0	0 0 0 0	3,505 0 0 0	TA --
DOT NOTE: Project includes RPA funding programmed in TPMS 36939									
39269 DOT-D05-RPA15 FHWA Approved	**BRFN--1()--39-51** IA 1: BIG CEDAR CREEK 2.8 MI S OF US 34 Bridge Rehabilitation	0 MI -- --	Project Total Federal Aid Regional Swap	0 0 0 0	0 0 0 0	0 0 0 0	960 0 0 0	960 0 0 0	TA --
Keokuk - 54									
39274 DOT-D05-RPA15 FHWA Approved	**STPN--21()--2J-54** IA 21: N 1ST ST TO 6TH ST IN DELTA (STATE SHARE) Pavement Rehab	0 MI -- --	Project Total Federal Aid Regional Swap	150 0 0 0	0 0 0 0	0 0 0 0	0 0 0 0	150 0 0 0	TA --

TPMS Sponsor Appr. Status	Project # Location Funding Program	Length FHWA# S:T:R		Pgm'd Amounts in 1000's FY20	FY21	FY22	FY23	Total	STIP#
Keokuk - 54 (continued)									
37964 DOT-D05-RPA15 FHWA Approved	**BRFN--92()--39-54** IA 92: CLEAR CREEK 2.5 MI W OF CO RD W15 Bridge Deck Overlay	0 MI -- --	Project Total Federal Aid Regional Swap	0 0 0 0	338 0 0 0	0 0 0 0	0 0 0 0	338 0 0 0	TA --
37963 DOT-D05-RPA15 FHWA Approved	**BRFN--78()--39-54** IA 78: DME RR 8.8 MI E OF IA 149 Bridge Replacement	0 MI -- --	Project Total Federal Aid Regional Swap	0 0 0 0	0 0 0 0	3,000 0 0 0	0 0 0 0	3,000 0 0 0	TA --
38198 DOT-D05-RPA15 FHWA Approved	**NHSN--92()--2R-54** IA 92: IA 21 AND CO RD V33 INTERSECTIONS Grade and Pave,Right of Way	0 MI -- --	Project Total Federal Aid Regional Swap	0 0 0 0	0 0 0 0	5,805 0 0 0	0 0 0 0	5,805 0 0 0	TA --
39275 DOT-D05-RPA15 FHWA Approved	**BRFN--78()--39-54** IA 78: RICHLAND CREEK 5.8 MI E OF IA 149 Bridge Replacement	0 MI -- --	Project Total Federal Aid Regional Swap	0 0 0 0	0 0 0 0	0 0 0 0	575 0 0 0	575 0 0 0	TA --
Mahaska - 62									
37977 DOT-D05-RPA15 FHWA Approved	**BRFN--92()--39-62** IA 92: NORTH SKUNK RIVER 2.2 MI E OF E JCT CO RD V13 Bridge Replacement	0 MI -- --	Project Total Federal Aid Regional Swap	0 0 0 0	0 0 0 0	3,900 0 0 0	0 0 0 0	3,900 0 0 0	TA --
39292 DOT-D05-RPA15 FHWA Approved	**BRFN--23()--39-62** IA 23: TRIBUTARY OF CEDAR CREEK 0.8 MI N OF CO RD T67 Bridge Replacement	0 MI -- --	Project Total Federal Aid Regional Swap	0 0 0 0	0 0 0 0	0 0 0 0	690 0 0 0	690 0 0 0	TA --
39293 DOT-D05-RPA15 FHWA Approved	**NHSN--63()--2R-62** US 63: NW BYPASS OF OSKALOOSA Right of Way	0 MI -- --	Project Total Federal Aid Regional Swap	0 0 0 0	0 0 0 0	0 0 0 0	6,100 0 0 0	6,100 0 0 0	TA --
Van Buren - 89									
38293 DOT-D05-RPA15 FHWA Approved	**STPN--1()--2J-89** IA 1: 0.1 MI N OF FRANKLIN ST IN KEOSAUQUA Culvert Replacement,Right of Way	0 MI -- --	Project Total Federal Aid Regional Swap	0 0 0 0	751 0 0 0	0 0 0 0	0 0 0 0	751 0 0 0	TA --

TPMS Sponsor Appr. Status	Project # Location Funding Program	Length FHWA# S:T:R		Pgm'd Amounts in 1000's FY20	FY21	FY22	FY23	Total	STIP#
Wapello - 90									
38032 DOT-D05-RPA15 FHWA Approved	**BRFN--34()--39-90** US 34: E MAIN ST 1.4 MI E OF W JCT US 63 IN OTTUMWA Bridge Deck Overlay	0 MI -- --	Project Total Federal Aid Regional Swap	0 0 0 0	252 0 0 0	0 0 0 0	0 0 0 0	252 0 0 0	TA --
38033 DOT-D05-RPA15 FHWA Approved	**BRFN--34()--39-90** US 34: BEAR CREEK 1.2 MI W OF CO RD H35 Bridge Deck Overlay	0 MI -- --	Project Total Federal Aid Regional Swap	0 0 0 0	0 0 0 0	275 0 0 0	0 0 0 0	275 0 0 0	TA --
38034 DOT-D05-RPA15 FHWA Approved	**BRFN--34()--39-90** US 34: BARDELL ST 0.5 MI E OF IA 149 IN OTTUMWA (WB) Bridge Deck Overlay	0 MI -- --	Project Total Federal Aid Regional Swap	0 0 0 0	0 0 0 0	390 0 0 0	0 0 0 0	390 0 0 0	TA --
39366 DOT-D05-RPA15 FHWA Approved	**BRFN--34()--39-90** US 34: SOUTH AVERY CREEK 0.7 MI E OF CO RD T61 Bridge Deck Overlay	0 MI -- --	Project Total Federal Aid Regional Swap	0 0 0 0	0 0 0 0	0 0 0 0	360 0 0 0	360 0 0 0	TA --
Highway Safety Improvement Program									
Wapello - 90									
38062 DOT-D05-RPA15 FHWA Approved	**HSIPX--34()--3L-90** US 34: IA 149 INTERSECTION IN OTTUMWA Grade and Pave	0 MI -- --	Project Total Federal Aid Regional Swap	242 218 0 0	0 0 0 0	0 0 0 0	0 0 0 0	242 218 0 0	TA 20136

RPA 16 - Southeast Iowa Regional Planning Commission

211 North Gear Avenue, Suite 100, West Burlington, IA 52655
Phone: 319-753-5107, Fax: 319-754-4763, www.seirpc.com
Executive Director: Mike Norris, mnorris@seirpc.com
Planning Director: Zach James, zjames@seirpc.com

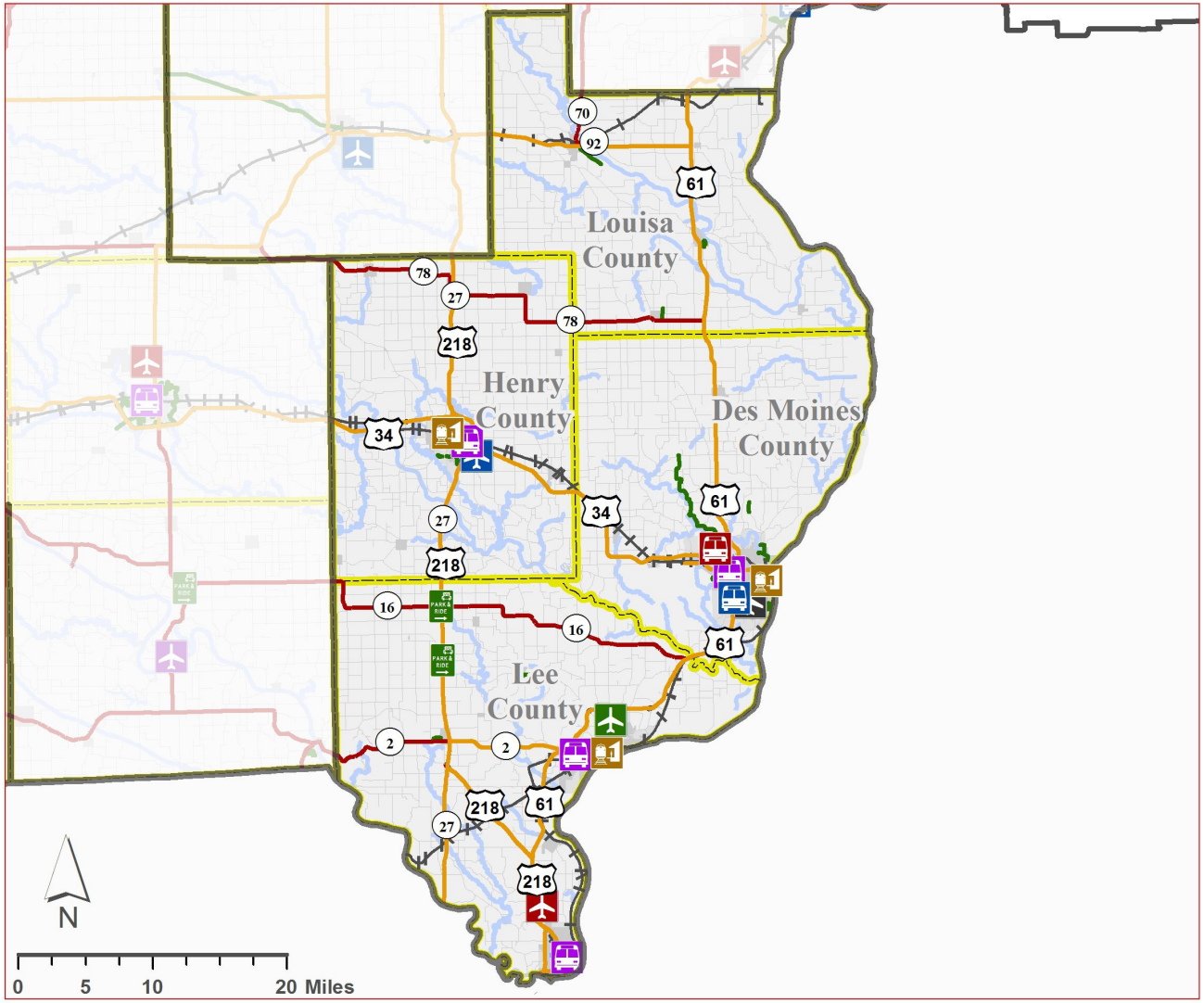

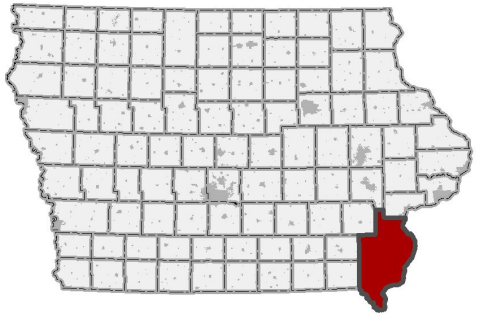

Airports
- Commercial
- Enhanced
- General Service
- Basic Service
- Local Service

Transit
- Regional
- Large Urban
- Small Urban
- Intercity Bus
- Amtrak
- Park & Ride

- Interstate
- National Highway System
- Primary Roads
- Local Roads
- Ramps
- Trails
- Railroad
- Rivers
- Major Lakes
- RPA Planning Area
- Counties
- City Limits
- Urban Area

2019 Transportation Improvement Program

Map key:

- ●/▬ Road or Bridge work
- ●/▬ Trail or Enhancement Work
- STBG-5771 Funding program ("STBG") and TPMS ID number ("5771")

To locate project in print listing:

1. Look under funding program - i.e STBG, SWAP, STBG-TAP, etc.
2. Locate county in which project sits
3. Find the TPMS number - e.g. "10238"

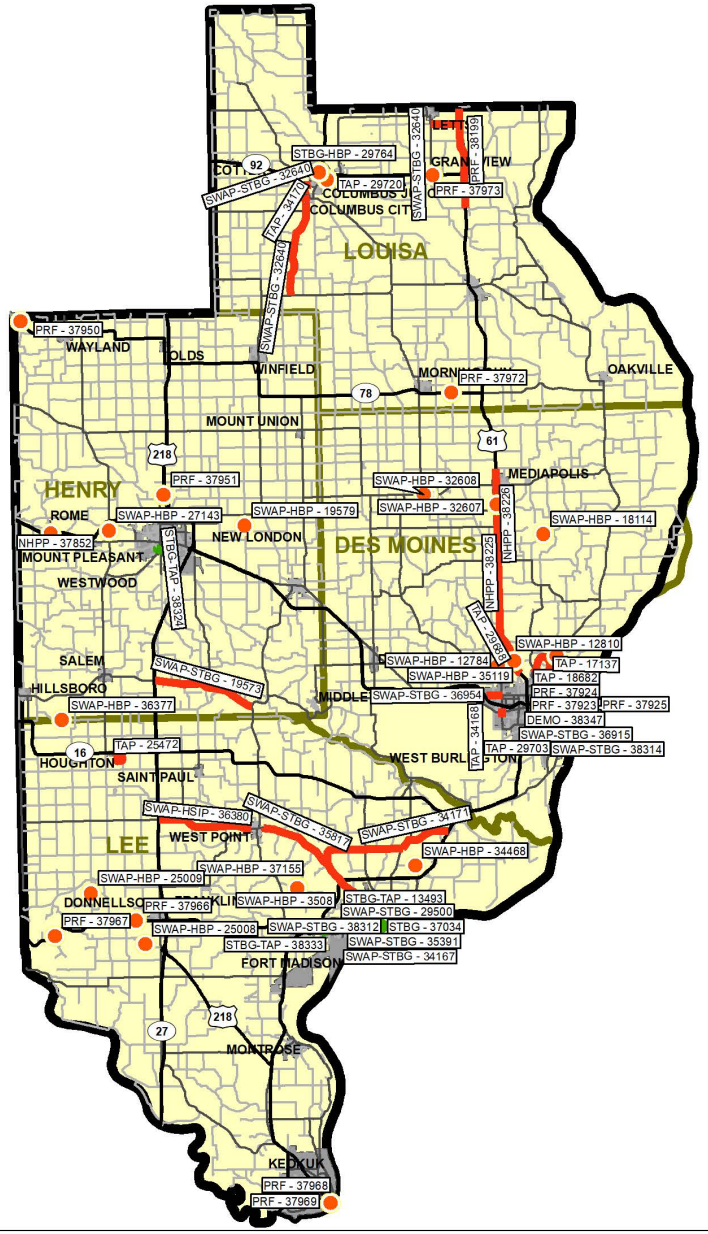

RPA-16 - Southeast Iowa Regional Planning Commission

RPA-16
2020 - 2023 Transportation Improvement Program

TPMS Sponsor Appr. Status	Project # Location Funding Program	Length FHWA# S:T:R		Pgm'd Amounts in 1000's FY20	FY21	FY22	FY23	Total	STIP#
Swap Bridge									
Des Moines - 29									
32607 [NBIS: 144370] Des Moines CRD DOT Approved	**BRS-SWAP-C029(87)--FF-29 DOT Letting: 12/17/2019** On H38 Mediapolis Road Bridge , Over Cedar Fork Bridge Replacement	0 144370 31:72:03	Project Total Federal Aid Regional Swap	600 0 0 600	0 0 0 0	0 0 0 0	0 0 0 0	600 0 0 600	---
32608 [NBIS: 144360] Des Moines CRD DOT Approved	**BRS-SWAP-C029(88)--FF-29 DOT Letting: 12/17/2019** On H38 Mediapolis Road Bridge, Over Cedar Fork Bridge Replacement	0 144360 31:72:03	Project Total Federal Aid Regional Swap	600 0 0 600	0 0 0 0	0 0 0 0	0 0 0 0	600 0 0 600	---
12810 [NBIS: 23530] Des Moines CRD DOT Approved	**BRS-SWAP-C029(86)--FF-29 DOT Letting: 07/21/2020** On DMC Hwy 99 , Over Dry Branch Creek Bridge Replacement	0 MI 23530 17:70:2	Project Total Federal Aid Regional Swap	0 0 0 0	1,100 0 0 1,100	0 0 0 0	0 0 0 0	1,100 0 0 1,100	---
12784 [NBIS: 143200] Des Moines CRD DOT Approved	**BROS-SWAP-C029(FR14)--FE-29** North Gear Avenue Bridge, Over Flint Creek Bridge Rehabilitation	0 MI 143200 23:70:3	Project Total Federal Aid Regional Swap	0 0 0 0	0 0 0 0	300 0 0 300	0 0 0 0	300 0 0 300	---
35119 [NBIS: 143211] Des Moines CRD DOT Approved	**BROS-SWAP-C029(FR11)--FE-29** Upper Flint Road Bridge, Over Knotty Creek Bridge Rehabilitation	0 143211 24:70:03	Project Total Federal Aid Regional Swap	0 0 0 0	0 0 0 0	300 0 0 300	0 0 0 0	300 0 0 300	---
38943 [NBIS: 143945] Des Moines CRD DOT Approved	**BHS-SWAP-C029(PG27)--FC-29** Danville Road Bridge, Over Flint Creek Bridge Rehabilitation	0 143945 22:71:4	Project Total Federal Aid Regional Swap	0 0 0 0	0 0 0 0	300 0 0 300	0 0 0 0	300 0 0 300	---
Henry - 44									
36221 [NBIS: 219791] Henry CRD DOT Approved	**BROS-SWAP-C044(87)--SE-44 DOT Letting: 04/21/2020** On Henry-Lee Street, Over Cedar Creek Bridge Replacement	0 219791 --	Project Total Federal Aid Regional Swap	0 0 0 0	510 0 0 250	0 0 0 0	0 0 0 0	510 0 0 250	---
37499 [NBIS: 180300] Henry CRD DOT Approved	**BRS-SWAP-C044(#105)--FF-44** On H38 220th Street east of Nebraska Avenue over Lawrence Creek Bridge Replacement	0 180300 --	Project Total Federal Aid Regional Swap	0 0 0 0	0 0 0 0	600 0 0 590	0 0 0 0	600 0 0 590	---

TPMS Sponsor Appr. Status	Project # Location Funding Program	Length FHWA# S:T:R		Pgm'd Amounts in 1000's FY20	FY21	FY22	FY23	Total	STIP#
Lee - 56									
25009 [NBIS: 219290] Lee CRD DOT Approved	**BROS-SWAP-C056()--FE-56** On 140th Ave, Over Little Sugar Creek, from 210th St north 0.7 Miles; S26 T68N R7W Bridge Replacement	0.2 MI 219290 26:68N:7W	Project Total Federal Aid Regional Swap	501 0 0 500	0 0 0 0	0 0 0 0	0 0 0 0	501 0 0 500	--
36377 [NBIS: 219791] Lee CRD DOT Approved	**BROS-SWAP-C056()--SE-56** On Henry - Lee Street, Over Cedar Creek, from 130th Ave west 0.8 Miles; in NW S4 T69N R7W Bridge Replacement	0 MI 219791 4:69N:7W	Project Total Federal Aid Regional Swap	0 0 0 0	250 0 0 245	0 0 0 0	0 0 0 0	250 0 0 245	--
39409 [NBIS: 5280] Fort Madison DOT Approved	**BROS-SWAP-2697(630)--SE-56** In the city of Fort Madison, On AVENUE F, Over FRENCH CREEK Bridge Replacement	0 5280 4:T67N:R04W	Project Total Federal Aid Regional Swap	0 0 0 0	0 0 0 0	710 0 0 710	0 0 0 0	710 0 0 710	--
37155 [NBIS: 218901] Lee CRD DOT Approved	**BROS-SWAP-C056()--SE-56** On 265 AVE, Over tributary to Devil's Creek, from Chalkridge Rd north 500 Feet, in NW S26 T68 R05 Bridge Replacement	0 218901 26:68:05	Project Total Federal Aid Regional Swap	0 0 0 0	0 0 0 0	351 0 0 350	0 0 0 0	351 0 0 350	--
3508 [NBIS: 218910] Lee CRD DOT Approved	**BROS-SWAP-C056(63)--FE-56 DOT Letting: 07/20/2021** On Chalk Ridge Rd, Over Devil's Creek, from 265th Ave east 220 Feet; S26 T68 R5 Bridge Replacement	0 MI 218910 26:68:5	Project Total Federal Aid Regional Swap	0 0 0 0	0 0 0 0	1,201 0 0 1,200	0 0 0 0	1,201 0 0 1,200	--
37154 [NBIS: 218280] Lee CRD DOT Approved	**BROS-SWAP-C056()--FE-56** On BELFAST RD, Over MONK CREEK, from 140th Ave east 4300 Feet, in NE S2 T66 R07 Bridge Replacement	0 218280 2:66:07	Project Total Federal Aid Regional Swap	0 0 0 0	0 0 0 0	0 0 0 0	401 0 0 400	401 0 0 400	--
Swap STBG									
36915 Burlington DOT Approved	**STBG-SWAP-0977()--SG-29** In the city of Burlington, On WASHINGTON ST, from Front Street W to approximately 100 feet east of Hawkeye Street Pavement Rehab,Outside Services Engineering,Ped/Bike Grade & Pave	0.52 -- 0:0:00	Project Total Federal Aid Regional Swap	0 0 0 0	1,084 0 867 867	0 0 0 0	0 0 0 0	1,084 0 867 867	--
PA NOTE: Actual award amount is $867,274									

TPMS Sponsor Appr. Status	Project # Location Funding Program	Length FHWA# S:T:R		Pgm'd Amounts in 1000's FY20	FY21	FY22	FY23	Total	STIP#
Des Moines - 29									
36954 West Burlington DOT Approved	**STBG-SWAP-8255()--SG-29** In the city of West Burlington, On MT PLEASANT ST, from South Gear Avenue west to US 34 Exit Ramp E of interchange Pavement Rehab,Outside Services Engineering	0.886 -- 0:0:00	Project Total Federal Aid Regional Swap	0 0 0 0	1,290 0 346 346	0 0 0 0	0 0 0 0	1,290 0 346 346	--
PA NOTE: Actual award amount is $345,669.05									
38314 Burlington DOT Approved	**STBG-SWAP-0977()--SG-29** In the city of Burlington, On 9TH ST, from Angular St S to South St, and on MADISON AVE, from South St S to Sunset Ave Grade and Pave,Outside Services Engineering,Ped/Bike Grade & Pave	1.176 -- 0:0:00	Project Total Federal Aid Regional Swap	0 0 0 0	0 0 0 0	1,867 0 377 377	0 0 0 0	1,867 0 377 377	--
PA NOTE: Actual award amount is $376,516.20									
39155 Burlington DOT Approved	**STBG-SWAP-0977()--SG-29** In the city of Burlington, On AGENCY ST, from Melrose Ct E to Curran St Grade and Pave,Outside Services Engineering,Ped/Bike Grade & Pave	0.429 -- 31:T70N:R02W	Project Total Federal Aid Regional Swap	0 0 0 0	0 0 0 0	0 0 0 0	1,598 0 1,278 1,278	1,598 0 1,278 1,278	--
PA NOTE: Actual award amount is $1,278,018.75; Project includes approx. 50' of sidewalk improvements to the east, north, and south from the Curran Street intersection, plus an additional 300' of sidewalk to the north along Curran Street.									
Henry - 44									
19573 Henry CRD DOT Approved	**STBG-SWAP-C044(86)--FG-44 DOT Letting: 01/22/2020** J-20 (Salem Road) from Hwy 218 east to X23 (New London Road) Pave,Pavement Widening,Guardrail	6.1 MI -- --	Project Total Federal Aid Regional Swap	2,388 0 1,708 1,708	0 0 0 0	0 0 0 0	0 0 0 0	2,388 0 1,708 1,708	--
PA NOTE: Actual award amount is $1,707,599.75									
32282 Henry CRD DOT Approved	**STBG-SWAP-C044(W55 South)--FG-44** On W55, from 235th Street south to J20 in Salem Pave	8 MI -- --	Project Total Federal Aid Regional Swap	0 0 0 0	0 0 0 0	0 0 0 0	2,450 0 1,402 1,402	2,450 0 1,402 1,402	--
PA NOTE: Actual award amount is $1,402,200.25									

TPMS Sponsor Appr. Status	Project # Location Funding Program	Length FHWA# S:T:R		Pgm'd Amounts in 1000's FY20	FY21	FY22	FY23	Total	STIP#
Lee - 56									
34167 Fort Madison DOT Approved	**STBG-SWAP-2697()--SG-56 DOT Letting: 06/16/2020** In the city of Fort Madison, On AVE H, from 6th Street west to 10th Street Grade and Pave,Outside Services Engineering,Ped/Bike Grade & Pave	0.39 -- 0:0:00	Project Total Federal Aid Regional Swap	2,022 0 1,011 1,011	0 0 0 0	0 0 0 0	0 0 0 0	2,022 0 1,011 1,011	--
PA NOTE: Actual award amount is $1,011,400									
35391 Fort Madison DOT Approved	**STBG-SWAP-2697()--SG-56** In the city of Fort Madison, On AVE H, from 10th St west to 18th St Grade and Pave,Outside Services Engineering,Ped/Bike Grade & Pave	0.78 MI -- 0:0:00	Project Total Federal Aid Regional Swap	4,183 0 1,246 1,246	0 0 0 0	0 0 0 0	0 0 0 0	4,183 0 1,246 1,246	--
PA NOTE: Actual award amount is $1,246,179									
35817 Lee CRD DOT Approved	**STBG-SWAP-C056()--FG-56** On J40, from West Point Corporate Limits east 8.7 Miles to Fort Madison Corporate Limits Pave	8.646 -- --	Project Total Federal Aid Regional Swap	0 0 0 0	3,086 0 2,408 2,408	0 0 0 0	0 0 0 0	3,086 0 2,408 2,408	--
38312 Fort Madison DOT Approved	**STBG-SWAP-2697()--SG-56** In the city of Fort Madison, On AVE L, from 20th St. W to 30th St. Pavement Rehab,Outside Services Engineering,Ped/Bike Grading	0.863 -- 0:0:00	Project Total Federal Aid Regional Swap	0 0 0 0	0 0 0 0	1,560 0 780 780	0 0 0 0	1,560 0 780 780	--
Louisa - 58									
32640 Louisa CRD DOT Approved	**STBG-SWAP-C058(X17-305)--FG-58** On X17, from G62 to Market Street in Columbus City. Then on CR305, From X43 to US 61, 7.96 Miles total. Pave,Pavement Rehab	7.5 MI -- --	Project Total Federal Aid Regional Swap	0 0 0 0	0 0 0 0	1,757 0 1,457 1,457	0 0 0 0	1,757 0 1,457 1,457	--

TPMS Sponsor Appr. Status	Project # Location Funding Program	Length FHWA# S:T:R		Pgm'd Amounts in 1000's FY20	FY21	FY22	FY23	Total	STIP#
National Highway Performance Program									
Des Moines - 29									
38225	**NHSX--61()--3H-29**	0 MI	Project Total	42,262	0	2,749	0	45,011	TA AC
DOT-D05-RPA16	US 61: MEMORIAL PARK RD IN BURLINGTON TO S OF 210TH ST	--	Federal Aid	33,810	0	0	0	33,810	
FHWA Approved	Grade and Pave,Bridge Replacement	--	Regional	0	0	0	0	0	20194
			Swap	0	0	0	0	0	
LIFETIME FUNDING NOTE: Sum of funding from this program plus any spending prior to 2020 plus any anticipated future amounts after 2023: $212,100,000									
SYSTEM NOTE: CANDIDATE FOR ADVANCED CONSTRUCTION									
38226	**NHSX--61()--3H-29**	0 MI	Project Total	0	2,200	12,123	0	14,323	TA
DOT-D05-RPA16	US 61: S OF 210TH ST TO N OF MEDIAPOLIS	--	Federal Aid	0	0	9,699	0	9,699	
FHWA Approved	Bridge New,Grading,Right of Way	--	Regional	0	0	0	0	0	--
			Swap	0	0	0	0	0	
Henry - 44									
37852	**BRF--34()--38-44**	0 MI	Project Total	4,938	0	0	0	4,938	TA
DOT-D05-RPA16	US 34: SKUNK RIVER 3.8 MI E OF CO RD W40 (EB)	--	Federal Aid	3,951	0	0	0	3,951	
FHWA Approved	Bridge Replacement,Right of Way	--	Regional	0	0	0	0	0	20138
			Swap	0	0	0	0	0	
Surface Transportation Block Grant Program									
Region Wide - 00									
949	**RGPL-PA16(RTP)--ST-00**	0 MI	Project Total	294	294	294	294	1,176	TA
RPA-16	SEIRPC: RPA 16 TRANSPORTATION PLANNING	--	Federal Aid	234	234	234	234	936	
FHWA Approved	Trans Planning	--	Regional	234	234	234	234	936	20098
			Swap	0	0	0	0	0	
PA NOTE: Actual award amount is $233,964									
Des Moines - 29									
39156	**RGTR-SEIBUS()--ST-29**	0	Project Total	0	0	0	158	158	TA
SEIBUS	SEIBUS: Purchase of two Light Duty ADA Buses	--	Federal Aid	0	0	0	126	126	
FHWA Approved	Transit Investments	--	Regional	0	0	0	126	126	--
			Swap	0	0	0	0	0	
PA NOTE: Actual award amount is $126,400									
Lee - 56									
37034	**STP-U-2697(629)--70-56 Local Letting: 10/06/2022**	0.242	Project Total	360	0	0	0	360	TA
Fort Madison	On Mississppi River Bridge, Over Mississippi River, from Avenue H, E 1.15 Miles to IL Route 9,	--	Federal Aid	144	0	0	0	144	
FHWA Approved	Outside Services Engineering,Outside Services Bridge Inspection	0:0:00	Regional	0	0	0	0	0	20036
			Swap	0	0	0	0	0	
38333	**TAP-U-2697(632)--8I-56 DOT Letting: 01/22/2020**	0.459	Project Total	532	0	0	0	532	TA
Fort Madison	In the City of Fort Madison, Trail starting at 48th St and Avenue L, extending W for 0.46 mi	--	Federal Aid	288	0	0	0	288	
FHWA Approved	Outside Services Engineering,Ped/Bike Grade & Pave	0:0:00	Regional	288	0	0	0	288	20037
			Swap	0	0	0	0	0	
PA NOTE: Actual Federal Aid amount is $287,683									

TPMS Sponsor Appr. Status	Project # Location Funding Program	Length FHWA# S:T:R		Pgm'd Amounts in 1000's FY20	FY21	FY22	FY23	Total	STIP#
Louisa - 58									
21865 Louisa CCB FHWA Approved	**SB-IA-C058(045)--7T-58 DOT Letting: 10/15/2019** Avenue H: Outdoor Exhibit/Signage, Trail, and Rest Area at Louisa Interpretive Center Outside Services Engineering,Ped/Bike Grade & Pave,Ped/Bike Miscellaneous	0 MI -- --	Project Total Federal Aid Regional Swap	200 160 0 0	0 0 0 0	0 0 0 0	0 0 0 0	200 160 0 0	TA 20078
STBG - Iowa's Transportation Alternatives Program									
Des Moines - 29									
39157 Burlington FHWA Approved	**TAP-U-0977()--8I-29** In the City of Burlington, trail along West Ave from Roosevelt Ave east to Terrace Dr Traffic Signals,Pavement Markings,Ped/Bike Grade & Pave	0 -- --	Project Total Federal Aid Regional Swap	0 0 0 0	0 0 0 0	0 0 0 0	299 239 239 0	299 239 239 0	TA --
PA NOTE: Actual award amount is $238,880.56									
Henry - 44									
38324 Mount Pleasant FHWA Approved	**TAP-U-5292(625)--8I-44 DOT Letting: 04/21/2020** In the City of Mount Pleasant, trail along Jefferson St from South to Warren, then west 0.4 mi to within Saunders Park Outside Services Engineering,Ped/Bike Grade & Pave	1 -- 0:0:00	Project Total Federal Aid Regional Swap	470 253 253 0	0 0 0 0	0 0 0 0	0 0 0 0	470 253 253 0	TA 20050
PA NOTE: Actual award amount is $252,600; PE consultant previously authorized $22,400 in Federal Aid (original FA amount was $275,000)									
Lee - 56									
39158 Fort Madison FHWA Approved	**TAP-U-2697()--8I-56** In the City of Fort Madison, trail along 48th St from Avenue L north to River Valley Rd Pavement Markings,Ped/Bike Grade & Pave	0 -- --	Project Total Federal Aid Regional Swap	415 26 26 0	0 0 0 0	0 0 0 0	0 0 0 0	415 26 26 0	TA 20199
PA NOTE: Actual award amount is $25,635									

TPMS Sponsor Appr. Status	Project # Location Funding Program	Length FHWA# S:T:R		Pgm'd Amounts in 1000's FY20	FY21	FY22	FY23	Total	STIP#
Lee - 56 (continued)									
25472 Houghton FHWA Approved	**TAP-R-3562(601)--8T-56 DOT Letting: 08/18/2020** Loop trail south of Houghton, starting and ending at Bentler Street and south city limits, 1.2 miles in length Outside Services Engineering,Ped/Bike ROW,Ped/Bike Grade & Pave	1.77 -- --	Project Total Federal Aid Regional Swap	183 147 147 0	0 0 0 0	0 0 0 0	0 0 0 0	183 147 147 0	TA 20041
PA NOTE: Actual award amount is $146,628.80									
DOT NOTE: Project eligible for FHWA TAP funding									
Louisa - 58									
34170 Louisa CRD FHWA Approved	**TAP-R-C058(060)--8T-58 DOT Letting: 10/15/2019** On 145th Street, from 500 ft E of west C J city limits west to X17, then south to 110 ft W of Mulberry St in Columbus City Shoulder Grading,Ped/Bike Paving	1.312 -- 25:75:05	Project Total Federal Aid Regional Swap	203 133 133 0	0 0 0 0	0 0 0 0	0 0 0 0	203 133 133 0	TA --
Transportation Alternatives Program									
Des Moines - 29									
18682 Burlington FHWA Approved	**STP-E-0977()--8V-29** Flint River Trail, in the City of Burlington, along County Highway 99: From Oak Street to Cash Street Ped/Bike Grade & Pave,Ped/Bike Miscellaneous,Ped/Bike Development	0.37 MI -- --	Project Total Federal Aid Regional Swap	134 107 107 0	0 0 0 0	0 0 0 0	0 0 0 0	134 107 107 0	TA 20008
DOT NOTE: Project eligible for FHWA TAP funding									
17137 Des Moines CBS FHWA Approved	**STP-E-C029()--8V-29** Flint River Trail. From County Highway 99 west to Irish Ridge Road, Starrs Cave Outside Services Engineering,Ped/Bike ROW,Ped/Bike Development	5.529 MI -- --	Project Total Federal Aid Regional Swap	0 0 0 0	241 193 193 0	0 0 0 0	0 0 0 0	241 193 193 0	TA --
DOT NOTE: Project eligible for FHWA TAP funding									

TPMS Sponsor Appr. Status	Project # Location Funding Program	Length FHWA# S:T:R		Pgm'd Amounts in 1000's FY20	FY21	FY22	FY23	Total	STIP#
Des Moines - 29 (continued)									
29688	**TAP-R-C029()--8T-29**	0.4	Project Total	0	500	0	0	500	TA
Des Moines CBS	Flint River Trail, North along US Hwy 61 to Flint Bottom Rd	--	Federal Aid	0	400	0	0	400	
FHWA Approved	Ped/Bike Grade & Pave,Ped/Bike Structures	24:70:03	Regional	0	400	0	0	400	--
			Swap	0	0	0	0	0	
DOT NOTE: Project eligible for FHWA TAP funding									
Lee - 56									
13493	**STP-ES-2697(612)--8I-56 DOT Letting: 09/17/2019**	0 MI	Project Total	1,001	0	0	0	1,001	TA
Fort Madison	AMTRAK: Station platform improvements	--	Federal Aid	683	0	0	0	683	
FHWA Approved	Rehab Historic Trans	--	Regional	0	0	0	0	0	20035
			Swap	0	0	0	0	0	
DOT NOTE: Project eligible for FHWA TAP funding									
Swap CMAQ									
Des Moines - 29									
39489	**ICAAP-SWAP-0977()--SH-29**	0	Project Total	1,232	0	0	0	1,232	
Burlington	In the City of Burlington, on Roosevelt Ave from Sunnyside to Mason; Agency St from West Burlington to Columbus	--	Federal Aid	0	0	0	0	0	
DOT Approved	Traffic Signals,Outside Services Engineering	--	Regional	0	0	0	0	0	--
			Swap	761	0	0	0	761	
PA NOTE: Actual award amount is $760,587; project includes traffic signal systems enhancements and fiber-optic installation									
Federal Demonstration (earmark) Funds									
Des Moines - 29									
38347	**EDP-0977(650)--7Y-29 DOT Letting: 11/16/2021**	1.288	Project Total	83,417	0	0	0	83,417	TA
Burlington	In the city of Burlington, On MAIN ST, from High St to Angular St; then on JEFFERSON ST, from Central Ave to Front St	--	Federal Aid	17,000	0	0	0	17,000	
FHWA Approved	Grade and Pave,Landscaping,Ped/Bike ROW	0:0:00	Regional	0	0	0	0	0	20009
			Swap	0	0	0	0	0	
Primary Road Funds									
Des Moines - 29									
39226	**STPN--34()--2J-29**	0 MI	Project Total	300	0	0	0	300	TA
DOT-D05-RPA16	US 34: MISSISSIPPI RIVER IN BURLINGTON	--	Federal Aid	0	0	0	0	0	
FHWA Approved	Traffic Signs	--	Regional	0	0	0	0	0	--
			Swap	0	0	0	0	0	

TPMS Sponsor Appr. Status	Project # Location Funding Program	Length FHWA# S:T:R		Pgm'd Amounts in 1000's FY20	FY21	FY22	FY23	Total	STIP#
Des Moines - 29 (continued)									
39228	**NHSN--61()--2R-29**	0 MI	Project Total	600	0	0	0	600	TA
DOT-D05-RPA16	US 61: SCL MEDIAPOLIS TO 1.5 MI S OF IA 92 (VAR LOC)	--	Federal Aid	0	0	0	0	0	
FHWA Approved	Pavement Rehab	--	Regional	0	0	0	0	0	--
			Swap	0	0	0	0	0	
39229	**NHSN--61()--2R-29**	0 MI	Project Total	45	0	0	0	45	TA
DOT-D05-RPA16	US 61: 0.5 MI S OF MEMORIAL PARK RD IN BURLINGTON	--	Federal Aid	0	0	0	0	0	
FHWA Approved	Culvert Repair	--	Regional	0	0	0	0	0	--
			Swap	0	0	0	0	0	
37923	**BRFN--34()--39-29**	0 MI	Project Total	167	0	0	0	167	TA
DOT-D05-RPA16	US 34: EB TO SB RAMP OVER HIGH ST IN BURLINGTON	--	Federal Aid	0	0	0	0	0	
FHWA Approved	Bridge Rehabilitation	--	Regional	0	0	0	0	0	--
			Swap	0	0	0	0	0	
37924	**BRFN--34()--39-29**	0 MI	Project Total	35	35	35	35	140	TA
DOT-D05-RPA16	US 34: MISSISSIPPI RIVER IN BURLINGTON (STATE SHARE)	--	Federal Aid	0	0	0	0	0	
FHWA Approved	Bridge Painting	--	Regional	0	0	0	0	0	--
			Swap	0	0	0	0	0	
37925	**BRFN--34()--39-29**	0 MI	Project Total	3,250	0	0	0	3,250	TA
DOT-D05-RPA16	US 34: MISSISSIPPI RIVER IN BURLINGTON (STATE SHARE)	--	Federal Aid	0	0	0	0	0	
FHWA Approved	Bridge Deck Overlay	--	Regional	0	0	0	0	0	--
			Swap	0	0	0	0	0	
39227	**BRFN--34()--39-29**	0 MI	Project Total	0	0	0	360	360	TA
DOT-D05-RPA16	US 34: N CENTRAL AVE IN BURLINGTON	--	Federal Aid	0	0	0	0	0	
FHWA Approved	Bridge Deck Overlay	--	Regional	0	0	0	0	0	--
			Swap	0	0	0	0	0	
39230	**NHSN--61()--2R-29**	0 MI	Project Total	0	0	0	2,400	2,400	TA
DOT-D05-RPA16	US 61: N OF MEDIAPOLIS TO 0.5 MI N OF IA 78	--	Federal Aid	0	0	0	0	0	
FHWA Approved	Right of Way	--	Regional	0	0	0	0	0	--
			Swap	0	0	0	0	0	
Henry - 44									
37951	**BRFN--218()--39-44**	0 MI	Project Total	405	0	0	0	405	TA
DOT-D05-RPA16	US 218: BIG CREEK 1.2 MI N OF N JCT US 34 (SB)	--	Federal Aid	0	0	0	0	0	
FHWA Approved	Bridge Deck Overlay	--	Regional	0	0	0	0	0	--
			Swap	0	0	0	0	0	

TPMS Sponsor Appr. Status	Project # Location Funding Program	Length FHWA# S:T:R		Pgm'd Amounts in 1000's FY20	FY21	FY22	FY23	Total	STIP#
Henry - 44 (continued)									
39250 DOT-D05-RPA16 FHWA Approved	**NHSN--34()--2R-44** US 34: E OF GRAND AVE AT N JCT US 218 (WB) Slope Improvement	0 MI -- --	Project Total Federal Aid Regional Swap	0 0 0 0	27 0 0 0	0 0 0 0	0 0 0 0	27 0 0 0	TA --
39252 DOT-D05-RPA16 FHWA Approved	**NHSN--218()--2R-44** US 218: 1.0 MI N OF CO RD J20 (NB) Slope Improvement,Right of Way	0 MI -- --	Project Total Federal Aid Regional Swap	0 0 0 0	217 0 0 0	0 0 0 0	0 0 0 0	217 0 0 0	TA --
39253 DOT-D05-RPA16 FHWA Approved	**NHSN--218()--2R-44** US 218: 3.1 MI N OF CO RD J20 (NB) Slope Improvement	0 MI -- --	Project Total Federal Aid Regional Swap	0 0 0 0	42 0 0 0	0 0 0 0	0 0 0 0	42 0 0 0	TA --
39251 DOT-D05-RPA16 FHWA Approved	**BRFN--218()--39-44** US 218: SOUTH FISH CREEK 0.7 MI N OF CO RD J20 (NB) Bridge Deck Overlay	0 MI -- --	Project Total Federal Aid Regional Swap	0 0 0 0	0 0 0 0	0 0 0 0	420 0 0 0	420 0 0 0	TA --
Lee - 56									
39281 DOT-D05-RPA16 FHWA Approved	**STPN-136()--2J-56** US 136: MISSISSIPPI RIVER IN KEOKUK Traffic Signs	0 -- --	Project Total Federal Aid Regional Swap	200 0 0 0	0 0 0 0	0 0 0 0	0 0 0 0	200 0 0 0	TA --
37969 DOT-D05-RPA16 FHWA Approved	**BRFN--136()--39-56** IA 136: MISSISSIPPI RIVER IN KEOKUK (STATE SHARE) Bridge Painting	0 MI -- --	Project Total Federal Aid Regional Swap	20 0 0 0	20 0 0 0	20 0 0 0	20 0 0 0	80 0 0 0	TA --
37966 DOT-D05-RPA16 FHWA Approved	**BRFN--2()--39-56** IA 2: SUGAR CREEK 1.8 MI W OF US 218 Bridge Replacement,Right of Way	0 MI -- --	Project Total Federal Aid Regional Swap	0 0 0 0	4,000 3,200 0 0	0 0 0 0	0 0 0 0	4,000 3,200 0 0	TA --
37967 DOT-D05-RPA16 FHWA Approved	**BRFN--2()--39-56** IA 2: LICK CREEK 4.3 MI E OF IA 81 Bridge Replacement	0 MI -- --	Project Total Federal Aid Regional Swap	0 0 0 0	0 0 0 0	1,500 0 0 0	0 0 0 0	1,500 0 0 0	TA --
37968 DOT-D05-RPA16 FHWA Approved	**BRFN--136()--39-56** IA 136: MISSISSIPPI RIVER IN KEOKUK (STATE SHARE) Bridge Deck Overlay	0 MI -- --	Project Total Federal Aid Regional Swap	0 0 0 0	0 0 0 0	5,000 0 0 0	0 0 0 0	5,000 0 0 0	TA --

TPMS Sponsor Appr. Status	Project # Location Funding Program	Length FHWA# S:T:R		Pgm'd Amounts in 1000's FY20	FY21	FY22	FY23	Total	STIP#
Louisa - 58									
37972 DOT-D05-RPA16 FHWA Approved	**BRFN--78()--39-58** IA 78: HONEY CREEK 1.8 MI W OF US 61 Bridge Replacement	0 MI -- --	Project Total Federal Aid Regional Swap	0 0 0 0	0 0 0 0	2,221 0 0 0	0 0 0 0	2,221 0 0 0	TA --
37973 DOT-D05-RPA16 FHWA Approved	**BRFN--92()--39-58** IA 92: LITTLE INDIAN CREEK 1.9 MI W OF S JCT US 61 Bridge Deck Overlay	0 MI -- --	Project Total Federal Aid Regional Swap	0 0 0 0	0 0 0 0	275 0 0 0	0 0 0 0	275 0 0 0	TA --
Highway Safety Improvement Program									
Lee - 56									
39279 DOT-D05-RPA16 FHWA Approved	**HSIPX--2()--3L-56** IA 2: US 218 TO US 61 Pavement Planing	0 MI -- --	Project Total Federal Aid Regional Swap	2,333 1,996 0 0	0 0 0 0	0 0 0 0	0 0 0 0	2,333 1,996 0 0	TA 20217
DOT NOTE: Joint HSIP and 3R project									
39280 DOT-D05-RPA16 FHWA Approved	**HSIP-218()--2H-56** US 218: US 61 TO IA 27 Pavement Planing	0 -- --	Project Total Federal Aid Regional Swap	3,754 3,173 0 0	0 0 0 0	0 0 0 0	0 0 0 0	3,754 3,173 0 0	TA 20218
DOT NOTE: Joint HSIP and 3R project									
Swap HSIP									
Lee - 56									
38800 Lee CRD DOT Approved	**HSIP-SWAP-C056()--FJ-56** On various Traffic Signs	0 -- --	Project Total Federal Aid Regional Swap	168 0 0 167	0 0 0 0	0 0 0 0	0 0 0 0	168 0 0 167	 --
National Highway Freight Program									
Region Wide - 00									
38427 Keokuk Junction Railway Company FHWA Approved	**NHFP-KJRC(001)--2F-00 DOT Letting: 04/21/2020** Replace existing structure with box culvert Culvert Replacement	0 -- --	Project Total Federal Aid Regional Swap	446 223 0 0	0 0 0 0	0 0 0 0	0 0 0 0	446 223 0 0	TA 20171
PA NOTE: Federal Aid source is LIFTS grant									
39425 Mount Pleasant FHWA Approved	**NHFP-5292(626)--2F-44 Local Letting: 04/21/2020** In the city of Mount Pleasant, BJRY Transload Building Buildings,Outside Services Engineering	0 -- --	Project Total Federal Aid Regional Swap	670 536 0 0	0 0 0 0	0 0 0 0	0 0 0 0	670 536 0 0	TA 20237

RPA 17 - Chariton Valley Planning and Development

308 North 12th Street, Centerville, IA 52544
Phone: 641-437-4359, Fax: 641-437-1161, www.charitonvalleyplanning.com
Executive Director: Nichole Moore, nmoore@charitonvalleyplanning.com
Program Support Specialist: Julie Pribyl, jpribyl@charitonvalleyplanning.com

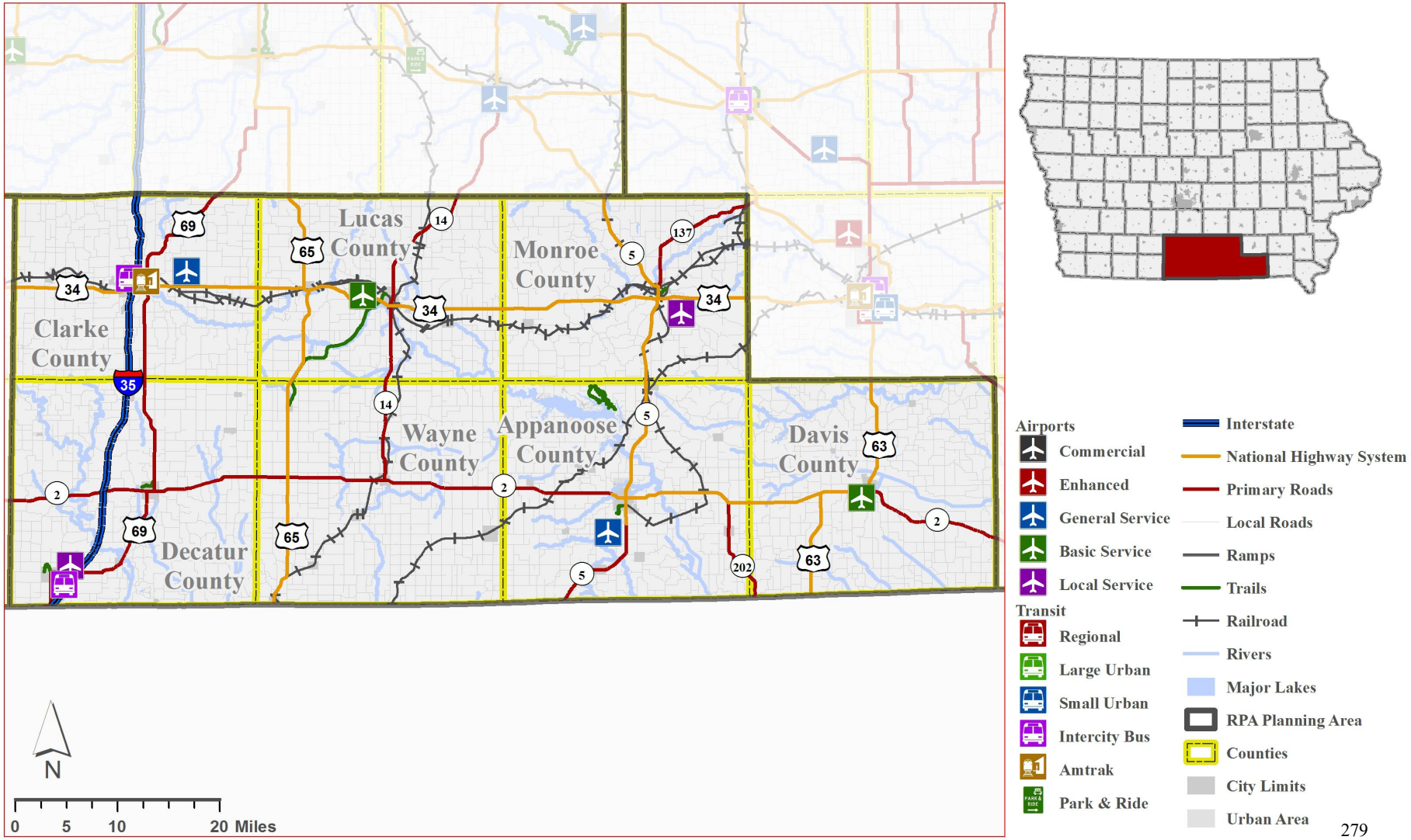

2019 Transportation Improvement Program

Map key:

- ●/▬ Road or Bridge work
- ●/▬ Trail or Enhancement Work
- STBG-5771 Funding program ("STBG") and TPMS ID number ("5771")

To locate project in print listing:

1. Look under funding program - i.e STBG, SWAP, STBG-TAP, etc.
2. Locate county in which project sits
3. Find the TPMS number - e.g. "10238"

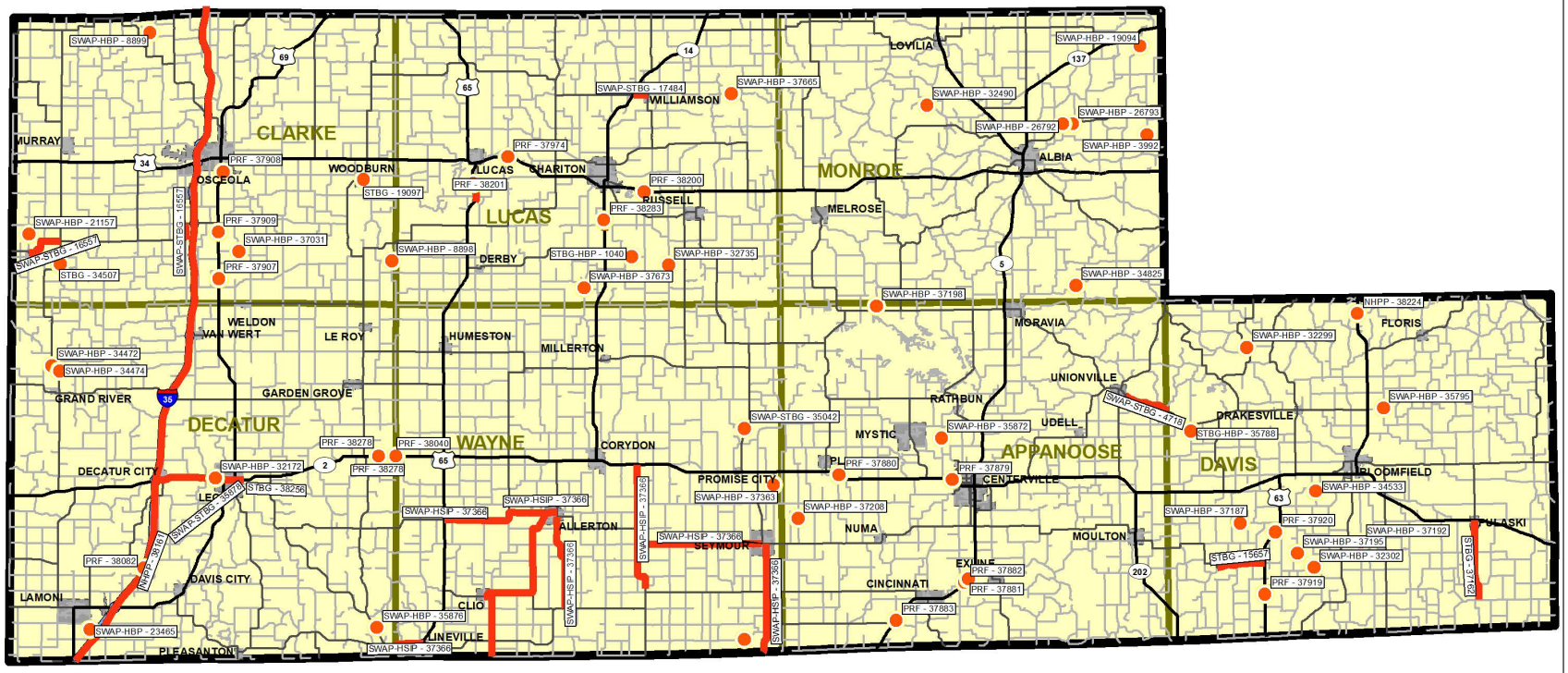

RPA-17 - Chariton Valley Planning and Development

RPA-17
2020 - 2023 Transportation Improvement Program

TPMS Sponsor Appr. Status	Project # Location Funding Program	Length FHWA# S:T:R		Pgm'd Amounts in 1000's FY20	FY21	FY22	FY23	Total	STIP#
Surface Transportation Block Grant Program - Bridge Program									
Clarke - 20									
21157 [NBIS: 114150]	**BROS-C020(93)--5F-20 DOT Letting: 01/22/2020**	0 MI	Project Total	750	0	0	0	750	TA
Clarke CRD	R12: approx. 1 mile N. of Hopeville on 110th. Ave.	114150	Federal Aid	600	0	0	0	600	
FHWA Approved	Bridge Rehabilitation	7:71N:27W	Regional	0	0	0	0	0	20185
			Swap	0	0	0	0	0	
37031 [NBIS: 113820]	**BROS-C020(114)--8J-20 DOT Letting: 11/19/2019**	0.01 MI	Project Total	600	0	0	0	600	TA
Clarke CRD	On Doyle Street, Over Small Creek, in SW S16 T71 R25	113820	Federal Aid	480	0	0	0	480	
FHWA Approved	Bridge Replacement	16:71:25	Regional	0	0	0	0	0	20187
			Swap	0	0	0	0	0	
Lucas - 59									
1040 [NBIS: 225450]	**BROS-C059(28)--5F-59 DOT Letting: 10/19/2021**	0.7 MI	Project Total	0	0	1,300	0	1,300	TA
Lucas CRD	On H50, Over the UPRR, at the N1/4 Corner S21 T71 R21	225450	Federal Aid	0	0	1,000	0	1,000	
FHWA Approved	Bridge Replacement	21:71:21	Regional	0	0	0	0	0	--
			Swap	0	0	0	0	0	
Swap Bridge									
Appanoose - 04									
37198 [NBIS: 066130]	**BROS-SWAP-C004(106)--SE-04 DOT Letting: 11/19/2019**	0.01 MI	Project Total	350	0	0	0	350	
Appanoose CRD	On 160th Ave, Over Unnamed Trib to Rathbun Lake, from J18 North .25 Miles to Honey Creek Brdg, on WLINE S6 T70N R18W	066130	Federal Aid	0	0	0	0	0	
DOT Approved	Bridge Replacement	6:70N:18W	Regional	0	0	0	0	0	--
			Swap	350	0	0	0	350	
38658 [NBIS: 064611]	**BROS-SWAP-C004(110)--SE-04 DOT Letting: 09/15/2020**	0.02 MI	Project Total	0	450	0	0	450	
Appanoose CRD	On 170TH AVE, Over Shoal Creek , from 550TH Street South 0.37 Miles to Tanker Bridge, on WLINE S20 T68 R18	064611	Federal Aid	0	0	0	0	0	
DOT Approved	Bridge Replacement	20:68:18	Regional	0	0	0	0	0	--
			Swap	0	450	0	0	450	
38659 [NBIS: 064450]	**BROS-SWAP-C004()--SE-04**	0.03 MI	Project Total	0	300	0	0	300	
Appanoose CRD	On 285th Ave, over man made drainage ditch, from 570th St Easterly 0.1 Miles to bridge, in SE Qtr of S26 T68 R17	064450	Federal Aid	0	0	0	0	0	
DOT Approved	Bridge Replacement	26:68:17	Regional	0	0	0	0	0	--
			Swap	0	300	0	0	300	

TPMS Sponsor Appr. Status	Project # Location Funding Program	Length FHWA# S:T:R		Pgm'd Amounts in 1000's FY20	FY21	FY22	FY23	Total	STIP#
Appanoose - 04 (continued)									
35872 [NBIS: 065450]	**BROS-SWAP-C004(105)--FE-04 DOT Letting: 07/21/2020**	0.1 MI	Project Total	0	850	0	0	850	
Appanoose CRD	On 200th Ave, Over Unnamed Trib to Chariton Rvr, from 477th St South .7 Miles to Clarkdale Brdg, on WLINE S14 T69N R18W	065450	Federal Aid	0	0	0	0	0	
DOT Approved	Bridge Replacement	14:69:18	Regional	0	0	0	0	0	--
			Swap	0	850	0	0	850	
37208 [NBIS: 064780]	**BROS-SWAP-C004()--FE-04**	0.02 MI	Project Total	0	0	400	0	400	
Appanoose CRD	On 110th Ave, Over Unnamed Trib to Cooper Crk, from 105th Ave South .45 Miles to Zeiss Bridge, on WLINE S8 T68N R19W	064780	Federal Aid	0	0	0	0	0	
DOT Approved	Bridge Replacement	8:68N:19W	Regional	0	0	0	0	0	--
			Swap	0	0	400	0	400	
37213 [NBIS: 064800]	**BROS-SWAP-C004()--FE-04**	0.02 MI	Project Total	0	0	0	750	750	
Appanoose CRD	On 130th Ave, Over Unnamed Trib to Cooper Crk, from HWY J46 North 1.25 Miles to McElvain Bridge, on WLINE S10 T68N R19W	064800	Federal Aid	0	0	0	0	0	
DOT Approved	Bridge Replacement	10:68N:19W	Regional	0	0	0	0	0	--
			Swap	0	0	0	750	750	
Clarke - 20									
38553 [NBIS: 115241]	**BROS-SWAP-C020(119)--FE-20 DOT Letting: 06/16/2020**	0	Project Total	750	0	0	0	750	
Clarke CRD	1/2 Mi. East of 250th. on Meadow St. Sec. 34, T-73N, R-25W.	115241	Federal Aid	0	0	0	0	0	
DOT Approved	Bridge Replacement	--	Regional	0	0	0	0	0	--
			Swap	750	0	0	0	750	
38554 [NBIS: 113740]	**BROS-SWAP-C020(118)--FE-20 DOT Letting: 06/16/2020**	0	Project Total	1,000	0	0	0	1,000	
Clarke CRD	On Elk St, Over White Breast Creek, at NE Cor. S10 T71 R25	113740	Federal Aid	0	0	0	0	0	
DOT Approved	Bridge Replacement	10:71:25	Regional	0	0	0	0	0	--
			Swap	1,000	0	0	0	1,000	
8898 [NBIS: 113650]	**BROS-SWAP-C020(63)--SE-20 DOT Letting: 06/15/2021**	0 MI	Project Total	0	300	0	0	300	
Clarke CRD	CLARKE-LUCAS AV: JUST S. CARTER ST. , .1 MI. ON CLARKE LUCAS AVE.	113650	Federal Aid	0	0	0	0	0	
DOT Approved	Bridge Replacement	24:71:24	Regional	0	0	0	0	0	--
			Swap	0	300	0	0	300	

TPMS Sponsor Appr. Status	Project # Location Funding Program	Length FHWA# S:T:R		Pgm'd Amounts in 1000's FY20	FY21	FY22	FY23	Total	STIP#
Clarke - 20 (continued)									
8899 [NBIS: 115340]	**BROS-SWAP-C020(67)--SE-20 DOT Letting: 04/20/2021**	0 MI	Project Total	0	300	0	0	300	
Clarke CRD	SCOTT STREET: .25 MI. W. OF 195TH AVE. ON SCOTT ST.	115340	Federal Aid	0	0	0	0	0	
DOT Approved	Bridge Replacement	9:73:26	Regional	0	0	0	0	0	--
			Swap	0	300	0	0	300	
Davis - 26									
32302 [NBIS: 133870]	**BROS-SWAP-C026(100)--FE-26 DOT Letting: 01/22/2020**	0.3 MI	Project Total	750	0	0	0	750	
Davis CRD	On Jade Ave, 0.2 miles North of 280th St	133870	Federal Aid	0	0	0	0	0	
DOT Approved	Bridge Replacement	--	Regional	0	0	0	0	0	--
			Swap	750	0	0	0	750	
34533 [NBIS: 133700]	**BROS-SWAP-C026(108)--SE-26 DOT Letting: 09/17/2019**	0	Project Total	700	0	0	0	700	
Davis CRD	On Jewel Ave, 1.1 miles South of Hwy 2	133700	Federal Aid	0	0	0	0	0	
DOT Approved	Bridge Replacement	--	Regional	0	0	0	0	0	--
			Swap	700	0	0	0	700	
37297 [NBIS: 133860]	**BROS-SWAP-C026(109)--FE-26 DOT Letting: 01/22/2020**	0 MI	Project Total	200	0	0	0	200	
Davis CRD	On Jade Ave, 0.1 miles North of 280th St	133860	Federal Aid	0	0	0	0	0	
DOT Approved	Bridge Replacement	--	Regional	0	0	0	0	0	--
			Swap	200	0	0	0	200	
37192 [NBIS: 133520]	**BROS-SWAP-C026(112)--SE-26 DOT Letting: 07/21/2020**	0	Project Total	0	600	0	0	600	
Davis CRD	On Mahogany Ave, 0.2 miles North of 265th St	133520	Federal Aid	0	0	0	0	0	
DOT Approved	Bridge Replacement	--	Regional	0	0	0	0	0	--
			Swap	0	600	0	0	600	
37187 [NBIS: 134041]	**BROS-SWAP-C026()--FE-26**	0	Project Total	0	0	50	0	50	
Davis CRD	On 250th St, 0.6 miles East of Ebony Ave	134041	Federal Aid	0	0	0	0	0	
DOT Approved	Bridge Replacement	--	Regional	0	0	0	0	0	--
			Swap	0	0	50	0	50	
37195 [NBIS: 133810]	**BROS-SWAP-C026()--SE-26**	0	Project Total	0	0	500	0	500	
Davis CRD	On Ice Ave, 0.9 miles South of 260th St	133810	Federal Aid	0	0	0	0	0	
DOT Approved	Bridge Replacement	--	Regional	0	0	0	0	0	--
			Swap	0	0	500	0	500	
37191 [NBIS: 133981]	**BROS-SWAP-C026()--FE-26**	0	Project Total	0	0	0	250	250	
Davis CRD	On 245th St, 0.6 miles West of Ebony Ave	133981	Federal Aid	0	0	0	0	0	
DOT Approved	Bridge Replacement	--	Regional	0	0	0	0	0	--
			Swap	0	0	0	250	250	
37193 [NBIS: 135540]	**BROS-SWAP-C026()--SE-26 DOT Letting: 06/20/2023**	0	Project Total	0	0	0	800	800	
Davis CRD	On Kress Ave, 0.6 miles North of 125th St	135540	Federal Aid	0	0	0	0	0	
DOT Approved	Bridge Replacement	--	Regional	0	0	0	0	0	--
			Swap	0	0	0	800	800	

TPMS Sponsor Appr. Status	Project # Location Funding Program	Length FHWA# S:T:R		Pgm'd Amounts in 1000's FY20	FY21	FY22	FY23	Total	STIP#
Decatur - 27									
34474 [NBIS: 139160]	**BHOS-SWAP-C027(66)--FB-27 DOT Letting: 01/22/2020**	0	Project Total	1,500	0	0	0	1,500	
Decatur CRD	On 130th Ave, Over GRAND RIVER	139160	Federal Aid	0	0	0	0	0	
DOT Approved	Bridge Rehabilitation	--	Regional	0	0	0	0	0	--
			Swap	500	0	0	0	500	
35876 [NBIS: 136071]	**BHS-SWAP-C027(74)--FC-27 DOT Letting: 01/22/2020**	0	Project Total	800	0	0	0	800	
Decatur CRD	On Lineville Road (R52), Over CALEB CREEK, S14 T67 R24	136071	Federal Aid	0	0	0	0	0	
DOT Approved	Bridge Rehabilitation	14:67:24	Regional	0	0	0	0	0	--
			Swap	800	0	0	0	800	
38781 [NBIS: 136260]	**BRS-SWAP-C027(P2703)--FF-27**	0	Project Total	0	0	1,100	0	1,100	
Decatur CRD	On J66, Over Little River, in SE S13 T67 R25	136260	Federal Aid	0	0	0	0	0	
DOT Approved	Bridge Replacement	13:67:25	Regional	0	0	0	0	0	--
			Swap	0	0	1,100	0	1,100	
38783 [NBIS: 136130]	**BRS-SWAP-C027(N3026)--FF-27**	0	Project Total	0	0	0	1,500	1,500	
Decatur CRD	On J66, Over Weldon River, in NW S22 T67 R24	136130	Federal Aid	0	0	0	0	0	
DOT Approved	Bridge Replacement	22:67:24	Regional	0	0	0	0	0	--
			Swap	0	0	0	1,500	1,500	
Lucas - 59									
37665 [NBIS: 227060]	**BROS-SWAP-C059(64)--FE-59 DOT Letting: 10/20/2020**	0.2 MI	Project Total	0	500	0	0	500	
Lucas CRD	On 530TH ST, Over NORTH CEDAR CREEK, at SW Corner S33 T73 R20	227060	Federal Aid	0	0	0	0	0	
DOT Approved	Bridge Replacement	33:73:20	Regional	0	0	0	0	0	--
			Swap	0	500	0	0	500	
37673 [NBIS: 225760]	**BROS-SWAP-C059(66)--SE-59 DOT Letting: 10/18/2022**	0.1 MI	Project Total	0	0	0	360	360	
Lucas CRD	On 220TH AVE, Over WOLF CREEK, in the SE1/4 S25 T71 R22	225760	Federal Aid	0	0	0	0	0	
DOT Approved	Bridge Replacement	25:71:22	Regional	0	0	0	0	0	--
			Swap	0	0	0	360	360	
Monroe - 68									
3992 [NBIS: 252550]	**BHOS-SWAP-C068(86)--SB-68 DOT Letting: 01/22/2020**	0.1 MI	Project Total	475	0	0	0	475	
Monroe CRD	On 730th Ave, Over Middle Avery Creek, from 189th St North Approx 1.3 Miles to said bridge, at SE S11 T72 R16	252550	Federal Aid	0	0	0	0	0	
DOT Approved	Bridge Replacement	11:72:16	Regional	0	0	0	0	0	--
			Swap	395	0	0	0	395	

TPMS Sponsor Appr. Status	Project # Location Funding Program	Length FHWA# S:T:R		Pgm'd Amounts in 1000's FY20	FY21	FY22	FY23	Total	STIP#
Monroe - 68 (continued)									
26792 [NBIS: 252640] Monroe CRD DOT Approved	**BRS-SWAP-C068(76)--FF-68 DOT Letting: 02/18/2020** On H27, 165th St., Over Abandoned Railroad, from 677th Ave West Approx 700 Feet to Bridge, in S1 T72 R17 Bridge Removal	0 MI 252640 12:72:17	Project Total Federal Aid Regional Swap	700 0 0 560	0 0 0 0	0 0 0 0	0 0 0 0	700 0 0 560	--
26793 [NBIS: 252510] Monroe CRD DOT Approved	**BRS-SWAP-C068(77)--FF-68 DOT Letting: 02/18/2020** On H27, 165th st, Over BNSF RR, from 685th Ave West Approx .1 Miles to said Bridge, in S6 T72 R16 Bridge Replacement	0 252510 6:72:16	Project Total Federal Aid Regional Swap	2,300 0 0 1,840	0 0 0 0	0 0 0 0	0 0 0 0	2,300 0 0 1,840	--
32490 [NBIS: 253780] Monroe CRD DOT Approved	**BROS-SWAP-C068(85)--FE-68 DOT Letting: 09/21/2021** On 586th Ave, Over Unnamed tributary to Cedar creek , from 155th ln SE Approx .45 Miles to said bridge, S34 T73 R18 Bridge Replacement	0.007 MI 253780 34:73:18	Project Total Federal Aid Regional Swap	0 0 0 0	0 0 0 0	600 0 0 600	0 0 0 0	600 0 0 600	--
34825 Monroe CRD DOT Approved	**BROS-SWAP-C068()--FE-68** On T55 (275th St), Over Soap Creek, from 690th Ave. West 2300 Feet to Said Bridge, S31 T71 R16 Bridge Replacement	0 MI -- 31:71:16	Project Total Federal Aid Regional Swap	0 0 0 0	0 0 0 0	0 0 0 0	600 0 0 350	600 0 0 350	--
Wayne - 93									
17227 [NBIS: 338270] Wayne CRD DOT Approved	**BROS-SWAP-C093(85)--FE-93 DOT Letting: 03/15/2022** BIRCH: Over Locust Creek Bridge Replacement	0.01 MI 338270 22:67:20	Project Total Federal Aid Regional Swap	0 0 0 0	0 0 0 0	600 0 0 600	0 0 0 0	600 0 0 600	--
37363 [NBIS: 339791] Wayne CRD DOT Approved	**BROS-SWAP-C093()--SE-93** On 245TH, Over WALNUT CR, at Ctr S36 T69 R20 Bridge Replacement	0 339791 36:69:20	Project Total Federal Aid Regional Swap	0 0 0 0	0 0 0 0	600 0 0 600	0 0 0 0	600 0 0 600	--
Swap STBG									
Appanoose - 04									
4718 Appanoose CRD DOT Approved	**STBG-SWAP-C004()--FG-04** Unionville Rd J3T: From 01-69-16 to 34-70-16 Pavement Rehab	3.5 MI -- 01:69:16	Project Total Federal Aid Regional Swap	0 0 0 0	0 0 0 0	1,700 0 1,700 1,700	0 0 0 0	1,700 0 1,700 1,700	--

TPMS Sponsor Appr. Status	Project # Location Funding Program	Length FHWA# S:T:R		Pgm'd Amounts in 1000's FY20	FY21	FY22	FY23	Total	STIP#
Davis - 26									
37162	**STBG-SWAP-C026(107)--FG-26 DOT Letting: 06/15/2021**	5.024	Project Total	0	2,000	0	0	2,000	
Davis CRD	On Timber Ave, From Hwy 2 South to end of pavement	--	Federal Aid	0	0	0	0	0	
DOT Approved	Pave	--	Regional	0	1,000	0	0	1,000	--
			Swap	0	1,000	0	0	1,000	
Decatur - 27									
32177	**STBG-SWAP-C027(J20)--FG-27**	7.25 MI	Project Total	0	3,300	0	0	3,300	
Decatur CRD	On J20, from R15 to I-35	--	Federal Aid	0	0	0	0	0	
DOT Approved	Pavement Rehab	--	Regional	0	800	0	0	800	--
			Swap	0	800	0	0	800	
Lucas - 59									
17484	**STBG-SWAP-C059(51)--FG-59 DOT Letting: 10/20/2020**	0.9 MI	Project Total	0	700	0	0	700	
Lucas CRD	On H20, from Iowa Highway 14 East 0.9 Miles to Main Street in Williamson	--	Federal Aid	0	0	0	0	0	
DOT Approved	Pavement Rehab/Widen	--	Regional	0	560	0	0	560	--
			Swap	0	560	0	0	560	
Wayne - 93									
32287	**STBG-SWAP-C093(93)--FG-93 DOT Letting: 03/17/2020**	2.852	Project Total	900	0	0	0	900	
Wayne CRD	On S26, from the North C. L. of Allerton N 2.852 Mi to ST. Hwy 2 , along WLINE S2 T68 R22 and S35,26,and 23 T69 R22	--	Federal Aid	0	0	0	0	0	
DOT Approved	Pave,Pavement Rehab/Widen,Granular Shoulders	2:68:22	Regional	900	0	0	0	900	--
			Swap	900	0	0	0	900	
38623	**STBG-SWAP-C093(94)--FG-93 DOT Letting: 03/17/2020**	3 MI	Project Total	0	1,800	0	0	1,800	
Wayne CRD	On J46, from S40 east 3 Miles to 190th Street, along SLINE S15 T68 R21	--	Federal Aid	0	0	0	0	0	
DOT Approved	Pave	15:68:21	Regional	0	1,500	0	0	1,500	--
			Swap	0	1,500	0	0	1,500	
National Highway Performance Program									
Appanoose - 04									
37881	**BRF--5()--38-4**	0 MI	Project Total	0	2,052	0	0	2,052	TA
DOT-D05-RPA17	IA 5: DITCH 0.6 MI S OF CO RD T30	--	Federal Aid	0	1,642	0	0	1,642	
FHWA Approved	Bridge Replacement,Right of Way	--	Regional	0	0	0	0	0	--
			Swap	0	0	0	0	0	
37882	**NHS-5()--19-04**	0	Project Total	0	3,005	0	0	3,005	TA
DOT-D05-RPA17	IA 5: SHOAL CREEK 2.8 MI N OF CO RD T20	--	Federal Aid	0	2,404	0	0	2,404	
FHWA Approved	Bridge Replacement,Right of Way	--	Regional	0	0	0	0	0	--
			Swap	0	0	0	0	0	

TPMS Sponsor Appr. Status	Project # Location Funding Program	Length FHWA# S:T:R		Pgm'd Amounts in 1000's FY20	FY21	FY22	FY23	Total	STIP#
Appanoose - 04 (continued)									
39168 DOT-D05-RPA17 FHWA Approved	**BRF--5()--38-4** IA 5: COOPER CREEK 1.5 MI N OF IA 2 Bridge Replacement	0 MI -- --	Project Total Federal Aid Regional Swap	0 0 0 0	0 0 0 0	0 0 0 0	1,610 1,288 0 0	1,610 1,288 0 0	TA --
Davis - 26									
38224 DOT-D05-RPA17 FHWA Approved	**NHSX--63()--3H-26** US 63: SOAP CREEK 0.9 MI S OF WAPELLO CO Bridge Replacement,Right of Way	0 MI -- --	Project Total Federal Aid Regional Swap	130 0 0 0	6,010 4,808 0 0	0 0 0 0	0 0 0 0	6,140 4,808 0 0	TA --
39218 DOT-D05-RPA17 FHWA Approved	**BRF--63()--38-26** US 63: FOX CREEK 2.1 MI N OF IA 2 Bridge Replacement	0 MI -- --	Project Total Federal Aid Regional Swap	0 0 0 0	0 0 0 0	0 0 0 0	2,900 2,320 0 0	2,900 2,320 0 0	TA --
Wayne - 93									
39370 DOT-D05-RPA17 FHWA Approved	**BRF--65()--38-93** US 65: NORTH CALEB CREEK 2.0 MI S OF CO RD J46 Bridge Replacement	0 MI -- --	Project Total Federal Aid Regional Swap	0 0 0 0	0 0 0 0	0 0 0 0	1,150 920 0 0	1,150 920 0 0	TA --
Surface Transportation Block Grant Program									
Region Wide - 00									
1001 RPA-17 FHWA Approved	**RGPL-PA17(RTP)--ST-00** RPA 17: RPA 17 TRANSPORTATION PLANNING Trans Planning	0 MI -- --	Project Total Federal Aid Regional Swap	62 62 62 0	62 62 62 0	62 62 62 0	62 62 62 0	248 248 248 0	TA 20099
Clarke - 20									
34507 [NBIS: 114230] Clarke CRD FHWA Approved	**STP-S-C020(110)--5E-20 DOT Letting: 01/22/2020** On R-15, Over Br. Long Creek, WLINE S22 T71 R27 Bridge Replacement	0 114230 22:71:27	Project Total Federal Aid Regional Swap	800 640 640 0	0 0 0 0	0 0 0 0	0 0 0 0	800 640 640 0	TA 20186
19097 Clarke CRD FHWA Approved	**STP-S-C020(85)--5E-20 DOT Letting: 09/17/2019** On MILL ST, just south of Sherman St, in Woodburn, IA Bridge Replacement	0 MI -- --	Project Total Federal Aid Regional Swap	1,000 800 800 0	0 0 0 0	0 0 0 0	0 0 0 0	1,000 800 800 0	 --
Davis - 26									
15657 Davis CRD FHWA Approved	**STP-S-C026(106)--5E-26 DOT Letting: 10/20/2020** On 276th St, from Hwy 63 to Dewberry Ave Pavement Rehab	2.989 MI -- 26:68:15	Project Total Federal Aid Regional Swap	1,200 800 800 200	0 0 0 0	0 0 0 0	0 0 0 0	1,200 800 800 200	TA 20181

TPMS Sponsor Appr. Status	Project # Location Funding Program	Length FHWA# S:T:R		Pgm'd Amounts in 1000's FY20	FY21	FY22	FY23	Total	STIP#
Wayne - 93									
39371 DOT-D05-RPA17 FHWA Approved	**STP--2()--2C-93** IA 2: 0.2 MI W OF WCL CORYDON TO APPANOOSE CO (STATE SHARE) Pavement Rehab	0 MI -- --	Project Total Federal Aid Regional Swap	4,748 3,799 0 0	0 0 0 0	0 0 0 0	0 0 0 0	4,748 3,799 0 0	TA AC 20226
SYSTEM NOTE: CANDIDATE FOR ADVANCED CONSTRUCTION									
STBG - Iowa's Transportation Alternatives Program									
Appanoose - 04									
38429 Centerville FHWA Approved	**TAP-U-1210(612)--8I-04 DOT Letting: 03/17/2020** 1 mi Haynes Ave to Hwy 5, Washington to 10th St. 10th to Water, Liberty to Main, Cottage, S. Main to Hwy 5 & Dewey Rd Ped/Bike Development	0 -- --	Project Total Federal Aid Regional Swap	910 375 375 0	0 0 0 0	0 0 0 0	0 0 0 0	910 375 375 0	TA 20021
Clarke - 20									
38430 Murray FHWA Approved	**TAP-R-5327(601)--8T-20 DOT Letting: 02/18/2020** In the city of Murray, On Mallory Park NW Corner of Community Ped/Bike Development	0 -- --	Project Total Federal Aid Regional Swap	120 96 96 0	0 0 0 0	0 0 0 0	0 0 0 0	120 96 96 0	TA 20051
Emergency Relief Program									
Decatur - 27									
39145 [NBIS: 138470] Decatur CRD FHWA Approved	**ER-C027(channel stabilization)--58-27** On Elk Chapel Road R18, Over Elk Creek, in SE S34 T69 R27 Erosion Control	0 138470 34:69:27	Project Total Federal Aid Regional Swap	488 390 0 0	0 0 0 0	0 0 0 0	0 0 0 0	488 390 0 0	-- --
Primary Road Funds									
Appanoose - 04									
39169 DOT-D05-RPA17 FHWA Approved	**STPN--5()--2J-4** IA 5: CO RD J46 TO NCL CENTERVILLE Pavement Rehab	0 MI -- --	Project Total Federal Aid Regional Swap	2,916 0 0 0	0 0 0 0	0 0 0 0	0 0 0 0	2,916 0 0 0	TA --
37879 DOT-D05-RPA17 FHWA Approved	**BRFN--2()--39-4** IA 2: COOPER CREEK 1.5 MI W OF IA 5 Bridge Deck Overlay	0 MI -- --	Project Total Federal Aid Regional Swap	0 0 0 0	266 0 0 0	0 0 0 0	0 0 0 0	266 0 0 0	TA --

TPMS Sponsor Appr. Status	Project # Location Funding Program	Length FHWA# S:T:R		Pgm'd Amounts in 1000's FY20	FY21	FY22	FY23	Total	STIP#
Appanoose - 04 (continued)									
37880 DOT-D05-RPA17 FHWA Approved	**BRFN--2()--39-4** IA 2: WALNUT CREEK 0.8 MI E OF CO RD S70 Bridge Deck Overlay	0 MI -- --	Project Total Federal Aid Regional Swap	0 0 0 0	0 0 0 0	275 0 0 0	0 0 0 0	275 0 0 0	TA --
37883 DOT-D05-RPA17 FHWA Approved	**BRFN--5()--39-4** IA 5: NORTH CREEK 2.6 MI S OF CO RD T20 Bridge Replacement	0 MI -- --	Project Total Federal Aid Regional Swap	0 0 0 0	0 0 0 0	0 0 0 0	1,620 0 0 0	1,620 0 0 0	TA --
Clarke - 20									
37909 DOT-D05-RPA17 FHWA Approved	**BRFN--69()--39-20** US 69: WHITE BREAST CREEK 4.9 MI S OF US 34 Bridge Deck Overlay	0 MI -- --	Project Total Federal Aid Regional Swap	0 0 0 0	384 0 0 0	0 0 0 0	0 0 0 0	384 0 0 0	TA --
39200 DOT-D05-RPA17 FHWA Approved	**IMN--35()--0E-20** I-35: 0.5 MI N OF US 34 TO WARREN CO (NB) Pavement Rehab	0 MI -- --	Project Total Federal Aid Regional Swap	0 0 0 0	0 0 0 0	0 0 0 0	2,303 0 0 0	2,303 0 0 0	TA --
Davis - 26									
37919 DOT-D05-RPA17 FHWA Approved	**BRFN--63()--39-26** US 63: NORTH FABIUS CREEK 2.1 MI S OF CO RD J51 Bridge Deck Overlay	0 MI -- --	Project Total Federal Aid Regional Swap	572 0 0 0	0 0 0 0	0 0 0 0	0 0 0 0	572 0 0 0	TA --
37920 DOT-D05-RPA17 FHWA Approved	**BRFN--63()--39-26** US 63: CARTER CREEK 3.7 MI S OF IA 2 Bridge Deck Overlay	0 MI -- --	Project Total Federal Aid Regional Swap	528 0 0 0	0 0 0 0	0 0 0 0	0 0 0 0	528 0 0 0	TA --
39219 DOT-D05-RPA17 FHWA Approved	**STPN--2()--2J-26** IA 2: E JCT US 63 TO IA 1 Pavement Rehab	0 MI -- --	Project Total Federal Aid Regional Swap	1,595 0 0 0	0 0 0 0	0 0 0 0	0 0 0 0	1,595 0 0 0	TA --
Decatur - 27									
38083 DOT-D05-RPA17 FHWA Approved	**IMN--35()--0E-27** I-35: MISSOURI TO POLK CO Guardrail	0 MI -- --	Project Total Federal Aid Regional Swap	100 0 0 0	100 0 0 0	100 0 0 0	100 0 0 0	400 0 0 0	TA --
38161 DOT-D05-RPA17 FHWA Approved	**IMN--35()--0E-27** I-35: S OF REST AREA TO S OF IA 2 (SB) Erosion Control	0 MI -- --	Project Total Federal Aid Regional Swap	688 0 0 0	0 0 0 0	0 0 0 0	0 0 0 0	688 0 0 0	TA --

TPMS Sponsor Appr. Status	Project # Location Funding Program	Length FHWA# S:T:R		Pgm'd Amounts in 1000's FY20	FY21	FY22	FY23	Total	STIP#
Decatur - 27 (continued)									
39221 DOT-D05-RPA17 FHWA Approved	**STPN--69()--2J-27** US 69: DICKERSONS BRANCH 1.1 MI S OF CO RD J66 Right of Way,Rip Rap	0 MI -- --	Project Total Federal Aid Regional Swap	0 0 0 0	22 0 0 0	0 0 0 0	0 0 0 0	22 0 0 0	TA --
39222 DOT-D05-RPA17 FHWA Approved	**STPN--69()--2J-27** US 69: 1.8 MI S OF CO RD J66 Ditch Improvement,Right of Way	0 MI -- --	Project Total Federal Aid Regional Swap	0 0 0 0	170 0 0 0	0 0 0 0	0 0 0 0	170 0 0 0	TA --
39223 DOT-D05-RPA17 FHWA Approved	**STPN--69()--2J-27** US 69: 1.6 MI S OF CO RD J66 Right of Way	0 MI -- --	Project Total Federal Aid Regional Swap	0 0 0 0	395 0 0 0	0 0 0 0	0 0 0 0	395 0 0 0	TA --
39220 DOT-D05-RPA17 FHWA Approved	**IMN--35()--0E-27** I-35: 310TH ST 2.5 MI S OF US 69 (NB & SB) Bridge Deck Overlay	0 MI -- --	Project Total Federal Aid Regional Swap	0 0 0 0	0 0 0 0	0 0 0 0	1,125 0 0 0	1,125 0 0 0	TA --
Lucas - 59									
38283 DOT-D05-RPA17 FHWA Approved	**STPN--14()--2J-59** IA 14: 1.2 MI N OF N JCT CO RD H50 Culvert Replacement,Right of Way	0 MI -- --	Project Total Federal Aid Regional Swap	0 0 0 0	439 0 0 0	0 0 0 0	0 0 0 0	439 0 0 0	TA --
37974 DOT-D05-RPA17 FHWA Approved	**BRFN--34()--39-59** US 34: STREAM 2.1 MI E OF E JCT US 65 Bridge Replacement	0 MI -- --	Project Total Federal Aid Regional Swap	0 0 0 0	0 0 0 0	1,973 0 0 0	0 0 0 0	1,973 0 0 0	TA --
39290 DOT-D05-RPA17 FHWA Approved	**BRFN--34()--39-59** US 34: LITTLE WHITE BREAST CREEK 2.5 MI W OF CO RD S56 Bridge Deck Overlay	0 MI -- --	Project Total Federal Aid Regional Swap	0 0 0 0	0 0 0 0	0 0 0 0	240 0 0 0	240 0 0 0	TA --
Monroe - 68									
39306 DOT-D05-RPA17 FHWA Approved	**NHSN--5()--2R-68** IA 5: 0.1 MI S OF CO RD T19 Culvert Replacement,Right of Way	0 MI -- --	Project Total Federal Aid Regional Swap	0 0 0 0	279 0 0 0	0 0 0 0	0 0 0 0	279 0 0 0	TA --
39307 DOT-D05-RPA17 FHWA Approved	**BRFN--34()--39-68** US 34: BNSF RR 4.5 MI W OF IA 5 Bridge Deck Overlay	0 MI -- --	Project Total Federal Aid Regional Swap	0 0 0 0	0 0 0 0	0 0 0 0	300 0 0 0	300 0 0 0	TA --

TPMS Sponsor Appr. Status	Project # Location Funding Program	Length FHWA# S:T:R		Pgm'd Amounts in 1000's FY20	FY21	FY22	FY23	Total	STIP#
Wayne - 93									
38040 DOT-D05-RPA17 FHWA Approved	**BRFN--2()--39-93** IA 2: STEEL CREEK 2.0 MI E OF CO RD R69 Bridge Deck Overlay	0 MI -- --	Project Total Federal Aid Regional Swap	0 0 0 0	560 0 0 0	0 0 0 0	0 0 0 0	560 0 0 0	TA --
Swap HSIP									
Davis - 26									
38451 Davis CRD DOT Approved	**HSIP-SWAP-C026(111)--FJ-26 Awarded** On On 180th St / Eagle Blvd, 215th St, Floris Rd, Ice Ave, Lilac Ave, Nuthatch Ave & Timber Ave Pavement Markings	66 MI -- --	Project Total Federal Aid Regional Swap	269 0 0 242	0 0 0 0	0 0 0 0	0 0 0 0	269 0 0 242	 --
National Highway Freight Program									
Region Wide - 00									
38426 Growmark Incorporated FHWA Approved	**NHFP-GWMK(001)--2F-00 Local Letting: 02/18/2020** Construct propane unloading facility on Iowa Southern Railway Miscellaneous	0 -- --	Project Total Federal Aid Regional Swap	1,194 497 0 0	0 0 0 0	0 0 0 0	0 0 0 0	1,194 497 0 0	TA 20172

RPA 18 - MAPA Transportation Planning Affiliation

2222 Cuming Street, Omaha, NE 68102

Phone: 402-444-6866, Fax: 402-342-0949, www.mapacog.org

Executive Director: Greg Youell, gyouell@mapacog.org

Transportation and Data Manager: Mike Helgerson, mhelgerson@mapacog.org

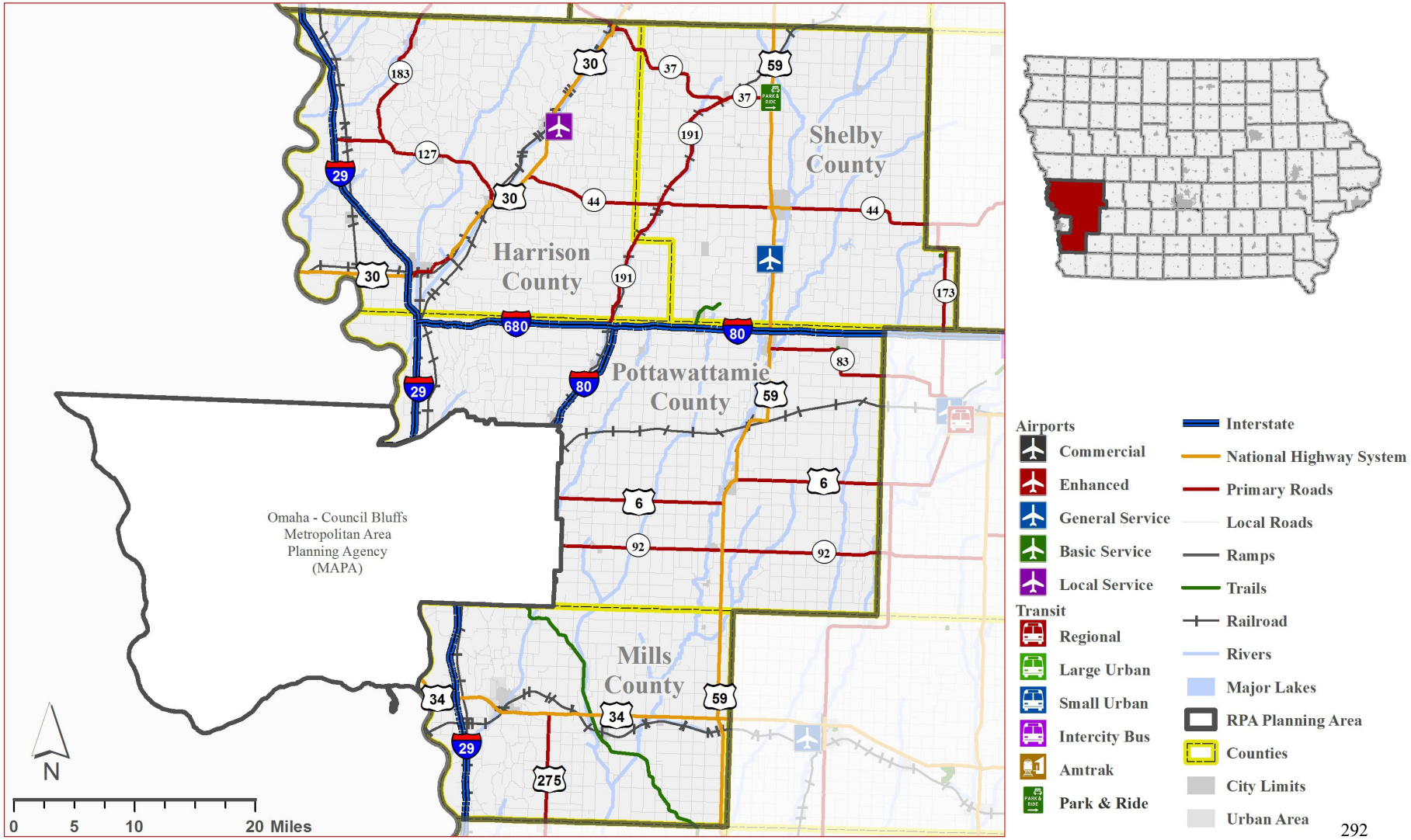

2019 Transportation Improvement Program

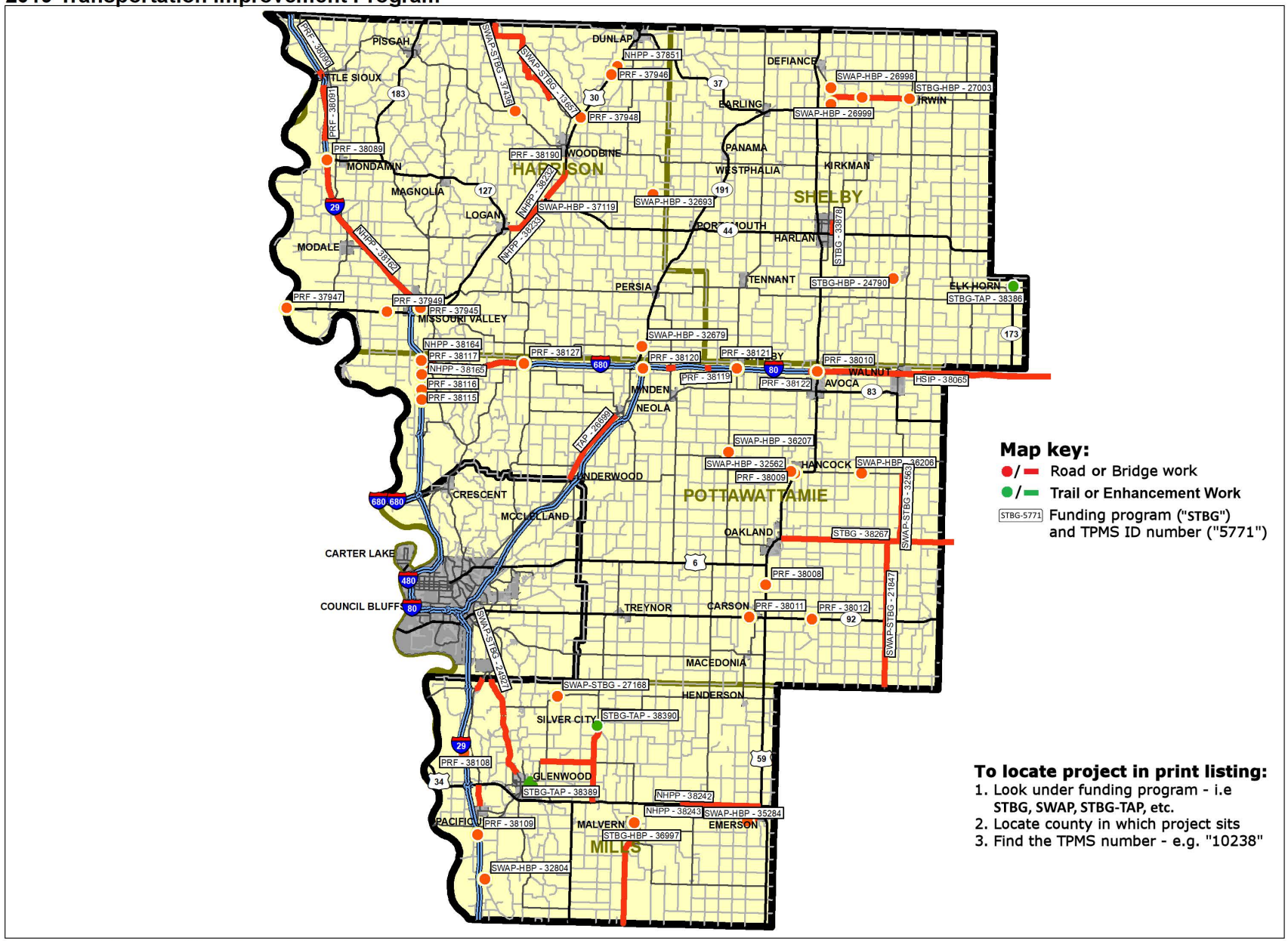

RPA-18 - Metropolitan Area Planning Agency

RPA-18
2020 - 2023 Transportation Improvement Program

TPMS Sponsor Appr. Status	Project # Location Funding Program	Length FHWA# S:T:R		Pgm'd Amounts in 1000's FY20	FY21	FY22	FY23	Total	STIP#
Surface Transportation Block Grant Program - Bridge Program									
Shelby - 83									
27003 [NBIS: 047930] Shelby CRD FHWA Approved	**BRS-C083(72)--60-83 Awarded** On F24: M47 W 0.2 Mi, Over Elk Creek Bridge Replacement	0.1 MI 047930 --	Project Total Federal Aid Regional Swap	650 520 0 0	0 0 0 0	0 0 0 0	0 0 0 0	650 520 0 0	TA 20068
24790 [NBIS: 304180] Shelby CRD FHWA Approved	**BROS-C083()--8J-83** Redwood Road: Street F-58 N 1.5 MI Bridge Replacement	0.1 MI 304180 4:79N:38W	Project Total Federal Aid Regional Swap	0 0 0 0	140 112 0 0	0 0 0 0	0 0 0 0	140 112 0 0	TA --
Swap Bridge									
Harrison - 43									
36493 [NBIS: 178590] Harrison CRD DOT Approved	**BRS-SWAP-C043(86)--FF-43 DOT Letting: 07/16/2019** On F20L, Over WILLOW CREEK Bridge Replacement	0 178590 --	Project Total Federal Aid Regional Swap	1,200 0 0 1,200	0 0 0 0	0 0 0 0	0 0 0 0	1,200 0 0 1,200	 --
32693 [NBIS: 177810] Harrison CRD DOT Approved	**BROS-SWAP-C043(Cass2)--SE-43** On VIENNA AVE, Over PIGEON CREEK, on WLINE S1 T79 R41 Bridge Replacement	0 177810 1:79:41	Project Total Federal Aid Regional Swap	0 0 0 0	500 0 0 500	0 0 0 0	0 0 0 0	500 0 0 500	 --
37119 [NBIS: 177990] Harrison CRD DOT Approved	**BROS-SWAP-C042(Jef1)--SE-43** On PARKER TRL, Over BOYER RIVER, S4 T79 R42 Bridge Replacement	0.04 MI 177990 4:79:42	Project Total Federal Aid Regional Swap	0 0 0 0	0 0 0 0	1,400 0 0 1,400	0 0 0 0	1,400 0 0 1,400	 --
Mills - 65									
32804 [NBIS: 245390] Mills CRD DOT Approved	**BROS-SWAP-C065()--FE-65** On Paddock Ave, Over Local Creek, in NE S21 T71 R43 Bridge Replacement	1 MI 245390 21:71:43	Project Total Federal Aid Regional Swap	0 0 0 0	300 0 0 300	0 0 0 0	0 0 0 0	300 0 0 300	 --
35284 Mills CRD DOT Approved	**BROS-SWAP-C065()--SE-65** On 400th Street, Over Indian Creek, on ELINE S27 T72 R40 Bridge Replacement	0.1 MI -- 27:72:40	Project Total Federal Aid Regional Swap	0 0 0 0	0 0 0 0	400 0 0 320	0 0 0 0	400 0 0 320	 --

TPMS Sponsor Appr. Status	Project # Location Funding Program	Length FHWA# S:T:R		Pgm'd Amounts in 1000's FY20	FY21	FY22	FY23	Total	STIP#
Mills - 65 (continued)									
20363 [NBIS: 246560]	**BHOS-SWAP-C065(84)--FB-65 DOT Letting: 12/20/2022**	0 MI	Project Total	0	0	0	600	600	
Mills CRD	M21: Over Farm Creek	246560	Federal Aid	0	0	0	0	0	
DOT Approved	Bridge Rehabilitation	15:73:40	Regional	0	0	0	0	0	--
			Swap	0	0	0	600	600	
Pottawattamie - 78									
32562 [NBIS: 287610]	**BRS-SWAP-C078(195)--FF-78 DOT Letting: 01/22/2020**	0	Project Total	1,900	0	0	0	1,900	
Pottawattamie CRD	On G30, Over NISHNABOTNA RIVER	287610	Federal Aid	0	0	0	0	0	
DOT Approved	Bridge Replacement	--	Regional	0	0	0	0	0	--
			Swap	1,520	0	0	0	1,520	
36206 [NBIS: 287520]	**BRS-SWAP-C078(198)--FF-78 DOT Letting: 01/22/2020**	0	Project Total	600	0	0	0	600	
Pottawattamie CRD	On G30, Over GREYBILL CREEK	287520	Federal Aid	0	0	0	0	0	
DOT Approved	Bridge Replacement	--	Regional	0	0	0	0	0	--
			Swap	600	0	0	0	600	
36207 [NBIS: 287870]	**BRS-SWAP-C078(199)--FF-78 DOT Letting: 11/17/2020**	0	Project Total	0	500	0	0	500	
Pottawattamie CRD	On M16, Over STREAM, on WLINE S4 T76 R40	287870	Federal Aid	0	0	0	0	0	
DOT Approved	Culvert Replacement	4:76:40	Regional	0	0	0	0	0	--
			Swap	0	500	0	0	500	
32569 [NBIS: 284180]	**BRS-SWAP-C078()--FF-78**	0	Project Total	0	0	2,000	0	2,000	
Pottawattamie CRD	On G66, Over W NISHNABOTNA	284180	Federal Aid	0	0	0	0	0	
DOT Approved	Bridge Replacement	--	Regional	0	0	0	0	0	--
			Swap	0	0	2,000	0	2,000	
13048 [NBIS: 043580]	**BRS-SWAP-C078()--FF-78**	0.644 MI	Project Total	0	0	0	1,500	1,500	
Pottawattamie CRD	On G18, Over BNSF RR	043580	Federal Aid	0	0	0	0	0	
DOT Approved	Bridge Removal	--	Regional	0	0	0	0	0	--
			Swap	0	0	0	1,500	1,500	
Shelby - 83									
27001 [NBIS: 306700]	**BROS-SWAP-C083()--FE-83**	0.1 MI	Project Total	0	0	0	200	200	
Shelby CRD	On Cedar Rd: 1600th St N 0.5 Mi, Over Pigeon Creek	306700	Federal Aid	0	0	0	0	0	
DOT Approved	Bridge Replacement	--	Regional	0	0	0	0	0	--
			Swap	0	0	0	200	200	
Swap STBG									
Harrison - 43									
13657	**STBG-SWAP-C043(54)--FG-43 DOT Letting: 02/18/2020**	2.172 MI	Project Total	950	0	0	0	950	
Harrison CRD	On L16, from 155TH STREET to Willow Crk, S34 T81 R42	--	Federal Aid	0	0	0	0	0	
DOT Approved	Pave	34:81:42	Regional	850	0	0	0	850	--
			Swap	850	0	0	0	850	

TPMS Sponsor Appr. Status	Project # Location Funding Program	Length FHWA# S:T:R		Pgm'd Amounts in 1000's FY20	FY21	FY22	FY23	Total	STIP#
Mills - 65									
39495	**STBG-SWAP-C065(111)--FG-65 DOT Letting: 03/17/2020**	3 MI	Project Total	1,100	0	0	0	1,100	
Mills CRD	On L-55, from Gaston Ave. South 3.0 Miles to U.S. Hwy 34	--	Federal Aid	0	0	0	0	0	
DOT Approved	Pavement Rehab/Widen	--	Regional	1,100	0	0	0	1,100	--
			Swap	1,100	0	0	0	1,100	
35296	**STBG-SWAP-C065()--FG-65**	5.5 MI	Project Total	0	1,800	0	0	1,800	
Mills CRD	On L-55, from Gaston Ave North 2.5 Miles to Silver City, City Limits	--	Federal Aid	0	0	0	0	0	
DOT Approved	Pavement Rehab	--	Regional	0	1,440	0	0	1,440	--
			Swap	0	1,440	0	0	1,440	
35289	**STBG-SWAP-C065()--FG-65**	4 MI	Project Total	0	0	500	0	500	
Mills CRD	On Gaston Ave. , from 245th Street East 4.0 Miles to 287th Street	--	Federal Aid	0	0	0	0	0	
DOT Approved	Pavement Rehab/Widen	--	Regional	0	0	500	0	500	--
			Swap	0	0	500	0	500	
Pottawattamie - 78									
36204	**STBG-SWAP-C078(201)--FG-78 DOT Letting: 01/22/2020**	5.871	Project Total	4,800	0	0	0	4,800	
Pottawattamie CRD	On L66, from the South Intersection of G30 North 6 Miles to G18 (Tamarack Road)	--	Federal Aid	0	0	0	0	0	
DOT Approved	Pavement Rehab	23:77:41	Regional	1,045	0	0	0	1,045	--
			Swap	1,045	0	0	0	1,045	
National Highway Performance Program									
Harrison - 43									
38091	**IMX--29()--02-43**	0 MI	Project Total	3,148	0	0	0	3,148	TA
DOT-D04-RPA18	I-29: 1.4 MI N OF IA 127 TO 0.6 MI S OF IA 301 (SB)	--	Federal Aid	2,834	0	0	0	2,834	
FHWA Approved	Pavement Rehab	--	Regional	0	0	0	0	0	20134
			Swap	0	0	0	0	0	
39246	**NHSX--30()--3H-43**	0 MI	Project Total	3,658	0	0	0	3,658	TA
DOT-D04-RPA18	US 30: MISSOURI VALLEY TO BOYER RIVER IN LOGAN	--	Federal Aid	2,927	0	0	0	2,927	
FHWA Approved	Pavement Rehab	--	Regional	0	0	0	0	0	20212
			Swap	0	0	0	0	0	
Pottawattamie - 78									
38115	**IMX--29()--02-78**	0 MI	Project Total	5	1,221	0	0	1,226	TA
DOT-D04-RPA18	I-29: DITCH 2.4 MI S OF N JCT I-680	--	Federal Aid	0	1,099	0	0	1,099	
FHWA Approved	Bridge Replacement,Traffic Signs,Right of Way	--	Regional	0	0	0	0	0	--
			Swap	0	0	0	0	0	

TPMS Sponsor Appr. Status	Project # Location Funding Program	Length FHWA# S:T:R		Pgm'd Amounts in 1000's FY20	FY21	FY22	FY23	Total	STIP#
Pottawattamie - 78 (continued)									
38164 DOT-D04-RPA18 FHWA Approved	**IMX--29()--02-78** I-29: CO RD G12 0.4 MI N OF N JCT I-680 Grade and Pave,Bridge Replacement,Traffic Signs	0 MI -- --	Project Total Federal Aid Regional Swap	10 0 0 0	0 0 0 0	3,952 3,557 0 0	0 0 0 0	3,962 3,557 0 0	TA --
38116 DOT-D04-RPA18 FHWA Approved	**IMX--29()--02-78** I-29: DITCH 1.6 MI S OF N JCT I-680 Bridge Replacement,Right of Way	0 MI -- --	Project Total Federal Aid Regional Swap	0 0 0 0	900 810 0 0	0 0 0 0	0 0 0 0	900 810 0 0	TA --
38117 DOT-D04-RPA18 FHWA Approved	**IMX--29()--02-78** I-29: DITCH 0.5 MI S OF N JCT I-680 Bridge Replacement,Right of Way	0 MI -- --	Project Total Federal Aid Regional Swap	0 0 0 0	1,679 1,512 0 0	0 0 0 0	0 0 0 0	1,679 1,512 0 0	TA --
39338 DOT-D04-RPA18 FHWA Approved	**BRF--59()--38-78** US 59: E BRANCH W NISHNABOTNA RIVER 1.0 MI S OF IA 83 Bridge Replacement	0 MI -- --	Project Total Federal Aid Regional Swap	0 0 0 0	0 0 0 0	0 0 0 0	2,875 2,300 0 0	2,875 2,300 0 0	TA --
Surface Transportation Block Grant Program									
Pottawattamie - 78									
36912 Pottawattamie CCB FHWA Approved	**TAP-R-C078(194)--8T-78 DOT Letting: 03/17/2020** on Lewis & Clark Trail in Woodbury, Monona, Harrison, Pottawattamie, Mills and Freemont Counties Traffic Signs,Outside Services Engineering,Outside Services Survey	0 -- --	Project Total Federal Aid Regional Swap	289 231 0 0	0 0 0 0	0 0 0 0	0 0 0 0	289 231 0 0	TA 20081
DOT NOTE: Project eligible for FHWA TAP funding									
Shelby - 83									
33878 Harlan FHWA Approved	**TAP-R-3275(603)--8T-83 Local Letting: 06/16/2020** In the city of Harlan, on 6th, and 7th Streets from Highway 44 to Cyclone Ave and entrance signs along Highway 44 Lighting,Miscellaneous	0 -- --	Project Total Federal Aid Regional Swap	762 273 273 0	0 0 0 0	0 0 0 0	0 0 0 0	762 273 273 0	TA 20040
DOT NOTE: Project will be authorized with Transportation Enhancement funds									

TPMS Sponsor Appr. Status	Project # Location Funding Program	Length FHWA# S:T:R		Pgm'd Amounts in 1000's FY20	FY21	FY22	FY23	Total	STIP#
STBG - Iowa's Transportation Alternatives Program									
Mills - 65									
38390 Mills CCB FHWA Approved	**TAP-R-C065(109)--8T-65 DOT Letting: 04/21/2020** On On the Wabash Trace in Silver City Bridge Replacement	0 -- --	Project Total Federal Aid Regional Swap	189 151 151 0	0 0 0 0	0 0 0 0	0 0 0 0	189 151 151 0	TA 20079
39439 Glenwood FHWA Approved	**TAP-T-2955()--8V-65** In the city of Glenwood, On East Sharp Street walking/bike trail, from Vine Street to Lake Drive Ped/Bike Paving	0 -- --	Project Total Federal Aid Regional Swap	0 0 0 0	0 0 0 0	141 113 113 0	0 0 0 0	141 113 113 0	TA --
38389 Glenwood FHWA Approved	**TAP-U-2955()--8I-65** On Pedestrian trail south of E Sharp Street in Glenwood Lake Park for 2.5 Miles Ped/Bike Grade & Pave,Ped/Bike Structures,Ped/Bike Development	0 -- --	Project Total Federal Aid Regional Swap	0 0 0 0	0 0 0 0	1,255 72 72 0	0 0 0 0	1,255 72 72 0	TA --
Shelby - 83									
38386 RPA-18 FHWA Approved	**TAP-R-2305()--8T-83** On In the City of Elk Horn between Salem Street and Madison Street., from This project will be a loop of .31 Miles Ped/Bike Paving,Ped/Bike Grade & Pave,Ped/Bike Development	0 -- 0:0:00	Project Total Federal Aid Regional Swap	0 0 0 0	152 100 100 0	0 0 0 0	0 0 0 0	152 100 100 0	TA --
Transportation Alternatives Program									
Pottawattamie - 78									
26699 Pottawattamie CCB FHWA Approved	**TAP-R-C078(184)--8T-78 Local Letting: 01/21/2026** On Railroad Highway, from Council Bluffs N 27 Miles to Neola and Crescent Ped/Bike Miscellaneous,Ped/Bike Development	0 -- --	Project Total Federal Aid Regional Swap	0 0 0 0	936 200 200 0	0 0 0 0	0 0 0 0	936 200 200 0	TA --
DOT NOTE: Project eligible for FHWA TAP funding. Project includes STBG and Iowa's TAP funding.									
Primary Road Funds									
Harrison - 43									
39247 DOT-D04-RPA18 FHWA Approved	**STPN--30()--2J-43** US 30: MISSOURI RIVER E OF BLAIR, NEBRASKA Traffic Signs	0 MI -- --	Project Total Federal Aid Regional Swap	300 0 0 0	0 0 0 0	0 0 0 0	0 0 0 0	300 0 0 0	TA --
38190 DOT-D04-RPA18 FHWA Approved	**NHSN--30()--2R-43** US 30: 0.05 MI S OF 197TH TRAIL Culvert Replacement,Right of Way	0 MI -- --	Project Total Federal Aid Regional Swap	167 0 0 0	0 0 0 0	0 0 0 0	0 0 0 0	167 0 0 0	TA --

TPMS Sponsor Appr. Status	Project # Location Funding Program	Length FHWA# S:T:R		Pgm'd Amounts in 1000's FY20	FY21	FY22	FY23	Total	STIP#
Harrison - 43 (continued)									
38090 DOT-D04-RPA18 FHWA Approved	**IMN--29()--0E-43** I-29: CO RD F20 TO IA 141 (VAR RAMP LOC) Pavement Rehab	0 MI -- --	Project Total Federal Aid Regional Swap	1,283 0 0 0	0 0 0 0	0 0 0 0	0 0 0 0	1,283 0 0 0	TA --
37946 DOT-D04-RPA18 FHWA Approved	**BRFN--30()--39-43** US 30: BOYER RIVER 3.7 MI W OF IA 37 Bridge Deck Overlay	0 MI -- --	Project Total Federal Aid Regional Swap	605 0 0 0	0 0 0 0	0 0 0 0	0 0 0 0	605 0 0 0	TA --
37947 DOT-D04-RPA18 FHWA Approved	**BRFN--30()--39-43** US 30: MISSOURI RIVER E OF BLAIR NEBRASKA (STATE SHARE) Bridge Painting	0 MI -- --	Project Total Federal Aid Regional Swap	35 0 0 0	35 0 0 0	35 0 0 0	35 0 0 0	140 0 0 0	TA --
37948 DOT-D04-RPA18 FHWA Approved	**BRFN--30()--39-43** US 30: STREAM 2.3 MI E OF CO RD F32 Bridge Replacement	0 MI -- --	Project Total Federal Aid Regional Swap	0 0 0 0	0 0 0 0	1,273 0 0 0	0 0 0 0	1,273 0 0 0	TA --
37949 DOT-D04-RPA18 FHWA Approved	**BRFN--30()--39-43** US 30: WILSON DITCH 2.1 MI W OF I-29 Bridge Replacement	0 MI -- --	Project Total Federal Aid Regional Swap	0 0 0 0	0 0 0 0	1,011 0 0 0	0 0 0 0	1,011 0 0 0	TA --
39248 DOT-D04-RPA18 FHWA Approved	**BRFN--30()--39-43** US 30: MISSOURI RIVER E OF BLAIR NEBRASKA (STATE SHARE) Bridge Rehabilitation	0 MI -- --	Project Total Federal Aid Regional Swap	0 0 0 0	0 0 0 0	0 0 0 0	125 0 0 0	125 0 0 0	TA --
39249 DOT-D04-RPA18 FHWA Approved	**BRFN--127()--39-43** IA 127: STEER CREEK 0.5 MI E OF IA 183 Bridge Deck Overlay	0 MI -- --	Project Total Federal Aid Regional Swap	0 0 0 0	0 0 0 0	0 0 0 0	360 0 0 0	360 0 0 0	TA --
Mills - 65									
37979 DOT-D04-MPO24 FHWA Approved	**BRFN--34()--39-65** US 34: MISSOURI RIVER N OF PLATTSMOUTH NEBRASKA (STATE SHARE) Bridge Painting	0 MI -- --	Project Total Federal Aid Regional Swap	45 0 0 0	45 0 0 0	45 0 0 0	45 0 0 0	180 0 0 0	TA --

TPMS Sponsor Appr. Status	Project # Location Funding Program	Length FHWA# S:T:R		Pgm'd Amounts in 1000's FY20	FY21	FY22	FY23	Total	STIP#
Mills - 65 (continued)									
38109 DOT-D04-RPA18 FHWA Approved	**IMN--29()--0E-65** I-29: KEG CREEK 1.0 MI S OF S JCT US 34 (NB) Bridge Deck Overlay	0 MI -- --	Project Total Federal Aid Regional Swap	485 0 0 0	0 0 0 0	0 0 0 0	0 0 0 0	485 0 0 0	TA --
38108 DOT-D04-RPA18 FHWA Approved	**IMN--29()--0E-65** I-29: REST AREA N OF US 34 (NB) Rest Area Improvement	0 MI -- --	Project Total Federal Aid Regional Swap	0 0 0 0	4,149 0 0 0	0 0 0 0	0 0 0 0	4,149 0 0 0	TA --
39297 DOT-D04-RPA18 FHWA Approved	**BRFN--34()--39-65** US 34: BNSF RR 0.9 MI E OF CO RD L55 Bridge Rehabilitation	0 MI -- --	Project Total Federal Aid Regional Swap	0 0 0 0	0 0 0 0	0 0 0 0	1,500 0 0 0	1,500 0 0 0	TA --
Pottawattamie - 78									
38009 DOT-D04-RPA18 FHWA Approved	**BRFN--59()--39-78** US 59: STREAM 0.2 MI S OF CO RD G30 IN HANCOCK Bridge Replacement,Right of Way	0 MI -- --	Project Total Federal Aid Regional Swap	10 0 0 0	1,066 0 0 0	0 0 0 0	0 0 0 0	1,076 0 0 0	TA --
38119 DOT-D04-RPA18 FHWA Approved	**IMN--80()--0E-78** I-80: CO RD L66 TO CO RD M47 (VAR RAMP LOC) Pavement Rehab	0 MI -- --	Project Total Federal Aid Regional Swap	2,457 0 0 0	0 0 0 0	0 0 0 0	0 0 0 0	2,457 0 0 0	TA --
38127 DOT-D04-RPA18 FHWA Approved	**IMN--680()--0E-78** I-680: POTATO CREEK 0.8 MI E OF CO RD L34 (EB & WB) Bridge Deck Overlay	0 MI -- --	Project Total Federal Aid Regional Swap	0 0 0 0	1,330 0 0 0	0 0 0 0	0 0 0 0	1,330 0 0 0	TA --
38120 DOT-D04-RPA18 FHWA Approved	**IMN--80()--0E-78** I-80: I-680 INTERCHANGE (WB) Bridge Deck Overlay	0 MI -- --	Project Total Federal Aid Regional Swap	0 0 0 0	547 0 0 0	0 0 0 0	0 0 0 0	547 0 0 0	TA --
38010 DOT-D04-RPA18 FHWA Approved	**BRFN--59()--39-78** US 59: I-80 INTERCHANGE AT AVOCA (NB & SB) Bridge Deck Overlay	0 MI -- --	Project Total Federal Aid Regional Swap	0 0 0 0	0 0 0 0	960 0 0 0	0 0 0 0	960 0 0 0	TA --
38012 DOT-D04-RPA18 FHWA Approved	**BRFN--92()--39-78** IA 92: JORDAN CREEK 3.5 MI E OF US 59 Bridge Deck Overlay	0 MI -- --	Project Total Federal Aid Regional Swap	0 0 0 0	0 0 0 0	400 0 0 0	0 0 0 0	400 0 0 0	TA --

TPMS Sponsor Appr. Status	Project # Location Funding Program	Length FHWA# S:T:R		Pgm'd Amounts in 1000's FY20	FY21	FY22	FY23	Total	STIP#
Pottawattamie - 78 (continued)									
38121 DOT-D04-RPA18 FHWA Approved	**IMN--80()--0E-78** I-80: CO RD M16 INTERCHANGE AT SHELBY Bridge Deck Overlay	0 MI -- --	Project Total Federal Aid Regional Swap	0 0 0 0	0 0 0 0	420 0 0 0	0 0 0 0	420 0 0 0	TA --
38122 DOT-D04-RPA18 FHWA Approved	**IMN--80()--0E-78** I-80: W NISHNABOTNA RIVER TO 1.0 MI E OF REST AREA (WB) Pavement Rehab	0 MI -- --	Project Total Federal Aid Regional Swap	0 0 0 0	0 0 0 0	1,406 0 0 0	0 0 0 0	1,406 0 0 0	TA --
38008 DOT-D04-RPA18 FHWA Approved	**BRFN--59()--39-78** US 59: STREAM 2.4 MI N OF IA 92 Bridge Deck Overlay	0 MI -- --	Project Total Federal Aid Regional Swap	0 0 0 0	0 0 0 0	249 0 0 0	0 0 0 0	249 0 0 0	TA --
39339 DOT-D04-RPA18 FHWA Approved	**IMN--80()--0E-78** I-80: KEG CREEK 0.8 MI E OF CO RD L66 (EB & WB) Bridge Rehabilitation	0 MI -- --	Project Total Federal Aid Regional Swap	0 0 0 0	0 0 0 0	0 0 0 0	400 0 0 0	400 0 0 0	TA --
39340 DOT-D04-RPA18 FHWA Approved	**BRFN--92()--39-78** IA 92: GRAYBILL CREEK 1.2 MI E OF E JCT US 59 Bridge Deck Overlay	0 MI -- --	Project Total Federal Aid Regional Swap	0 0 0 0	0 0 0 0	0 0 0 0	360 0 0 0	360 0 0 0	TA --
39341 DOT-D04-RPA18 FHWA Approved	**IMN--680()--0E-78** I-680: MOSQUITO CREEK 0.5 MI E OF IA 191 (WB) Bridge Rehabilitation	0 MI -- --	Project Total Federal Aid Regional Swap	0 0 0 0	0 0 0 0	0 0 0 0	1,000 0 0 0	1,000 0 0 0	TA --
Shelby - 83									
39355 DOT-D04-RPA18 FHWA Approved	**BRFN--44()--39-83** IA 44: MOSQUITO CREEK 0.3 MI E OF IA 191 Bridge Deck Overlay	0 MI -- --	Project Total Federal Aid Regional Swap	0 0 0 0	0 0 0 0	0 0 0 0	720 0 0 0	720 0 0 0	TA --
Highway Safety Improvement Program									
Shelby - 83									
39354 DOT-D04-RPA18 FHWA Approved	**HSIP-59()--2H-83** US 59: N OF POTTAWATTAMIE CO TO N OF IA 44 IN HARLAN Pavement Rehab/Widen	0 -- --	Project Total Federal Aid Regional Swap	6,444 5,198 0 0	0 0 0 0	0 0 0 0	0 0 0 0	6,444 5,198 0 0	TA 20225
DOT NOTE: Joint HSIP and 3R project									

FTA Programs

RPA-00 / Statewide (4 Projects)

Fund	Sponsor	Transit # Expense Class Project Type	Desc / Add Ons / Addnl Info		FY20	FY21	FY22	FY23
5311	OPT	4978	Interregional Express Bus (IRXB)	**Total**	1,697,122	1,741,650	1,787,289	
		Operations		**FA**	1,357,698	1,393,320	1,429,831	
		Other		**SA**	339,424	348,330	357,458	
5311	OPT	5347	Intercity Bus Assistance Program	**Total**	7,420,373			
		Operations		**FA**	2,220,373			
		Other		**SA**				
5311	OPT	5348	RTAP Program	**Total**	247,052			
		Operations		**FA**	247,052			
		Other		**SA**				
STA	OPT	5349	urban fellowships	**Total**	150,000			
		Operations		**FA**				
		Other		**SA**	150,000			

MPO-22 / AAMPO (60 Projects)

Fund	Sponsor	Transit # Expense Class Project Type	Desc / Add Ons / Addnl Info		FY20	FY21	FY22	FY23
5310	Ames	5100	Annunciators	**Total**	147,095	125,000		
		Capital		**FA**	117,676	100,000		
		Expansion		**SA**				
5339	Ames	5549	Heavy Duty Bus (40-42 ft.)	**Total**	493,300			
		Capital	Diesel, UFRC, VSS, Low Floor, BioDiesel	**FA**	419,305			
		Replacement	Unit #: 00957	**SA**				
5339	Ames	5550	Heavy Duty Bus (40-42 ft.)	**Total**	493,300			
		Capital	Diesel, UFRC, VSS, Low Floor, BioDiesel	**FA**	419,305			
		Replacement	Unit #: 00954	**SA**				
5339	Ames	5551	Heavy Duty Bus (40-42 ft.)	**Total**	493,300			
		Capital	Diesel, UFRC, VSS, Low Floor, BioDiesel	**FA**	419,305			
		Replacement	Unit #: 00953	**SA**				
5307	Ames	5552	Heavy Duty Bus (40-42 ft.)	**Total**	493,300			
		Capital	Diesel, UFRC, VSS, Low Floor, BioDiesel	**FA**	394,640			
		Expansion		**SA**				
5307	Ames	5554	West Ames Route Changes	**Total**	385,260			
		Operations		**FA**	308,208			
		Expansion		**SA**				
5307	Ames	5575	Heavy Duty Articulated Bus	**Total**	281,250	281,250	281,250	281,250
		Capital	Diesel, UFRC, VSS, Low Floor, BioDiesel	**FA**	225,000	225,000	225,000	225,000
		Expansion		**SA**				
5339	Ames	4672	Light Duty Bus (176" wb)	**Total**	111,500			
		Capital	Diesel, UFRC, VSS, BioDiesel	**FA**	94,775			
		Replacement	Unit #: 00333	**SA**				
5339	Ames	4673	Light Duty Bus (176" wb)	**Total**	111,500			
		Capital	Diesel, UFRC, VSS, BioDiesel	**FA**	94,775			
		Replacement	Unit #: 00334	**SA**				
5339	Ames	4674	Light Duty Bus (176" wb)	**Total**	111,500			
		Capital	Diesel, UFRC, VSS, BioDiesel	**FA**	94,775			
		Replacement	Unit #: 00335	**SA**				
5339	Ames	4675	Light Duty Bus (176" wb)	**Total**	111,500			
		Capital	Diesel, UFRC, VSS, BioDiesel	**FA**	94,775			
		Replacement	Unit #: 00336	**SA**				
5339	Ames	4678	Light Duty Bus (176" wb)	**Total**	106,100			
		Capital	Diesel, UFRC, VSS, BioDiesel	**FA**	90,185			
		Replacement	Unit #: 00337	**SA**				
5339	Ames	4679	Light Duty Bus (176" wb)	**Total**	106,100			
		Capital	Diesel, UFRC, VSS, BioDiesel	**FA**	90,185			
		Replacement	Unit #: 00338	**SA**				
STA, 5307	Ames	914	General Operations	**Total**	12,118,870	12,603,625	13,107,770	13,632,081
		Operations		**FA**	2,502,620	2,602,724	2,706,833	2,815,106
		Misc		**SA**	808,075	840,398	874,014	908,975
5310	Ames	919	Contracted Paratransit Service	**Total**	187,500	187,500	187,500	187,500
		Operations		**FA**	150,000	150,000	150,000	150,000
		Misc		**SA**				

MPO-22 / AAMPO (60 Projects)

Fund	Sponsor	Transit # Expense Class Project Type	Desc / Add Ons / Addnl Info		FY20	FY21	FY22	FY23
5339	Ames	1895	Heavy Duty Bus (40-42 ft.)	**Total**	493,300			
		Capital	Diesel, UFRC, VSS, Low Floor, BioDiesel	**FA**	419,305			
		Replacement	Unit #: 07117	**SA**				
5339	Ames	1899	Heavy Duty Bus (40-42 ft.)	**Total**	493,300			
		Capital	Diesel, UFRC, VSS, Low Floor, BioDiesel	**FA**	419,305			
		Replacement	Unit #: 07133	**SA**				
5339	Ames	1901	Heavy Duty Bus (40-42 ft.)	**Total**	493,300			
		Capital	Diesel, UFRC, VSS, Low Floor, BioDiesel	**FA**	419,305			
		Replacement	Unit #: 07124	**SA**				
5339	Ames	2836	Heavy Duty Bus (40-42 ft.)	**Total**	493,300			
		Capital	Diesel, UFRC, VSS, Low Floor, BioDiesel	**FA**	419,305			
		Replacement	Unit #: 00956	**SA**				
5339	Ames	2839	Heavy Duty Bus (40-42 ft.)	**Total**	493,300			
		Capital	Diesel, UFRC, VSS, Low Floor, BioDiesel	**FA**	419,305			
		Replacement	Unit #: 07132	**SA**				
5339	Ames	2840	Heavy Duty Bus (40-42 ft.)	**Total**	493,300			
		Capital	Diesel, UFRC, VSS, Low Floor, BioDiesel	**FA**	419,305			
		Replacement	Unit #: 07129	**SA**				
5339	Ames	3314	Maintenance Facility Expansion	**Total**	615,000	6,300,166		
		Capital		**FA**	461,250	5,000,000		
		Expansion		**SA**				
5339	Ames	4042	Heavy Duty Bus (40-42 ft.)	**Total**	493,300			
		Capital	Diesel, UFRC, VSS, Low Floor, BioDiesel	**FA**	419,305			
		Replacement	Unit #: 07123	**SA**				
5339	Ames	4043	Heavy Duty Bus (40-42 ft.)	**Total**	493,300			
		Capital	Diesel, UFRC, VSS, Low Floor, BioDiesel	**FA**	419,305			
		Replacement	Unit #: 00958	**SA**				
PTIG	Ames	5583	HVAC Facility Projects	**Total**	634,510			
		Capital		**FA**				
		Replacement		**SA**	507,608			
PTIG	Ames	5613	HVAC Facility Projects	**Total**	16,863			
		Operations		**FA**				
		Expansion		**SA**	13,490			
5310	Ames	920	Associated Transit Improvements	**Total**		50,000	50,000	140,000
		Capital		**FA**		40,000	40,000	40,000
		Replacement		**SA**				
5339	Ames	4044	Heavy Duty Bus (40-42 ft.)	**Total**		513,032		
		Capital	Diesel, UFRC, VSS, Low Floor, BioDiesel	**FA**		436,077		
		Replacement	Unit #: 07125	**SA**				
5339	Ames	4045	Heavy Duty Bus (40-42 ft.)	**Total**		513,032		
		Capital	Diesel, UFRC, VSS, Low Floor, BioDiesel	**FA**		436,077		
		Replacement	Unit #: 00948	**SA**				
5339	Ames	4046	Heavy Duty Bus (40-42 ft.)	**Total**		513,032		
		Capital	Diesel, UFRC, VSS, Low Floor, BioDiesel	**FA**		436,077		
		Replacement	Unit #: 00778	**SA**				

MPO-22 / AAMPO (60 Projects)

Fund	Sponsor	Transit # Expense Class Project Type	Desc / Add Ons / Addnl Info		FY20	FY21	FY22	FY23
5339	Ames	4047	Heavy Duty Bus (40-42 ft.)	**Total**		513,032		
		Capital	Diesel, UFRC, VSS, Low Floor, BioDiesel	**FA**		436,077		
		Replacement	Unit #: 00785	**SA**				
5339	Ames	4048	Heavy Duty Bus (40-42 ft.)	**Total**		513,032		
		Capital	Diesel, UFRC, VSS, Low Floor, BioDiesel	**FA**		436,077		
		Replacement	Unit #: 00762	**SA**				
5339	Ames	4049	Heavy Duty Bus (40-42 ft.)	**Total**		513,032		
		Capital	Diesel, UFRC, VSS, Low Floor, BioDiesel	**FA**		436,077		
		Replacement	Unit #: 00779	**SA**				
5339	Ames	4660	Heavy Duty Bus (40-42 ft.)	**Total**		513,032		
		Capital	Diesel, UFRC, VSS, Low Floor, BioDiesel	**FA**		436,077		
		Replacement	Unit #: 00972	**SA**				
5339	Ames	4662	Heavy Duty Bus (40-42 ft.)	**Total**		513,032		
		Capital	Diesel, UFRC, VSS, Low Floor, BioDiesel	**FA**		436,077		
		Replacement	Unit #: 00955	**SA**				
5339	Ames	5616	Heavy Duty Bus (40-42 ft.)	**Total**		805,000		
		Capital	UFRC, VSS, Low Floor	**FA**		620,000		
		Replacement	Unit #: 00778	**SA**				
5339	Ames	5617	Heavy Duty Bus (40-42 ft.)	**Total**		805,000		
		Capital	UFRC, VSS, Low Floor	**FA**		620,000		
		Replacement	Unit #: 00779	**SA**				
5339	Ames	5620	Charging Stations, Dispensers, Transformer, Parts/Tools (BEB Project)	**Total**		172,000		
		Capital		**FA**		125,000		
		Expansion		**SA**				
5339	Ames	5621	Battery Electric Bus Facility Construction	**Total**		152,200		
		Capital		**FA**		129,370		
		Rehabilitation		**SA**				
5339	Ames	5622	Batter Electric Bus Project Management	**Total**		145,000		
		Capital		**FA**		116,000		
		Other		**SA**				
5339	Ames	5623	Batter Electric Bus Project Trainnig	**Total**		10,600		
		Capital		**FA**		9,010		
		Other		**SA**				
5339	Ames	5624	Engineering & Design - Battery Electric Bus Projectg	**Total**		48,000		
		Capital		**FA**		40,800		
		Rehabilitation		**SA**				
5339	Ames	5097	Heavy Duty Bus (40-42 ft.)	**Total**			533,553	
		Capital	Diesel, UFRC, VSS, Low Floor, BioDiesel	**FA**			453,520	
		Replacement	Unit #: 00976	**SA**				
5339	Ames	5098	Heavy Duty Bus (40-42 ft.)	**Total**			533,553	
		Capital	Diesel, UFRC, VSS, Low Floor, BioDiesel	**FA**			453,520	
		Replacement	Unit #: 00973	**SA**				
5339	Ames	5099	Heavy Duty Bus (40-42 ft.)	**Total**			533,553	
		Capital	Diesel, UFRC, VSS, Low Floor, BioDiesel	**FA**			453,520	
		Replacement	Unit #: 00950	**SA**				

MPO-22 / AAMPO (60 Projects)

Fund	Sponsor	Transit # Expense Class Project Type	Desc / Add Ons / Addnl Info		FY20	FY21	FY22	FY23
5339	Ames	4661	Heavy Duty Bus (40-42 ft.)	**Total**			533,553	
		Capital	Diesel, UFRC, VSS, Low Floor, BioDiesel	**FA**			453,520	
		Replacement	Unit #: 00974	**SA**				
5339	Ames	4663	Heavy Duty Bus (40-42 ft.)	**Total**			533,553	
		Capital	Diesel, UFRC, VSS, Low Floor, BioDiesel	**FA**			453,520	
		Replacement	Unit #: 00970	**SA**				
5339	Ames	4664	Heavy Duty Bus (40-42 ft.)	**Total**			533,553	
		Capital	Diesel, UFRC, VSS, Low Floor, BioDiesel	**FA**			453,520	
		Replacement	Unit #: 00971	**SA**				
5339	Ames	4665	Heavy Duty Bus (40-42 ft.)	**Total**			533,553	
		Capital	Diesel, UFRC, VSS, Low Floor, BioDiesel	**FA**			453,520	
		Replacement	Unit #: 00975	**SA**				
5339	Ames	4666	Heavy Duty Bus (40-42 ft.)	**Total**			533,553	
		Capital	Diesel, UFRC, VSS, Low Floor, BioDiesel	**FA**			453,520	
		Replacement	Unit #: 00977	**SA**				
5339	Ames	5555	Heavy Duty Bus (40-42 ft.)	**Total**				577,092
		Capital	Diesel, UFRC, VSS, Low Floor, BioDiesel	**FA**				490,528
		Replacement	Unit #: 00952	**SA**				
5339	Ames	5563	Heavy Duty Bus (40-42 ft.)	**Total**				577,092
		Capital	Diesel, UFRC, VSS, Low Floor, BioDiesel	**FA**				490,528
		Replacement	Unit #: 00951	**SA**				
5339	Ames	5564	Heavy Duty Bus (40-42 ft.)	**Total**				577,092
		Capital	Diesel, UFRC, VSS, Low Floor, BioDiesel	**FA**				490,528
		Replacement	Unit #: 00949	**SA**				
5339	Ames	5565	Heavy Duty Bus (40-42 ft.)	**Total**				577,092
		Capital	Diesel, UFRC, VSS, Low Floor, BioDiesel	**FA**				490,528
		Replacement	Unit #: 00501	**SA**				
5339	Ames	5566	Heavy Duty Bus (40-42 ft.)	**Total**				577,092
		Capital	Diesel, UFRC, VSS, Low Floor, BioDiesel	**FA**				490,528
		Replacement	Unit #: 00502	**SA**				
5339	Ames	5567	Heavy Duty Bus (40-42 ft.)	**Total**				577,092
		Capital	Diesel, UFRC, VSS, Low Floor, BioDiesel	**FA**				490,528
		Replacement	Unit #: 00503	**SA**				
5339	Ames	5568	Heavy Duty Bus (40-42 ft.)	**Total**				577,092
		Capital	Diesel, UFRC, VSS, Low Floor, BioDiesel	**FA**				490,528
		Replacement	Unit #: 00504	**SA**				
5339	Ames	5569	Heavy Duty Bus (40-42 ft.)	**Total**				577,092
		Capital	Diesel, UFRC, VSS, Low Floor, BioDiesel	**FA**				490,528
		Replacement	Unit #: 00188	**SA**				
5339	Ames	5570	Light Duty Bus (176" wb)	**Total**				139,915
		Capital	Diesel, UFRC, VSS, BioDiesel	**FA**				118,928
		Replacement	Unit #: 00390	**SA**				
5339	Ames	5571	Light Duty Bus (176" wb)	**Total**				139,915
		Capital	Diesel, UFRC, VSS, BioDiesel	**FA**				118,928
		Replacement	Unit #: 00391	**SA**				

MPO-23 / CMPO (10 Projects)

Fund	Sponsor	Transit # Expense Class Project Type	Desc / Add Ons / Addnl Info		FY20	FY21	FY22	FY23
STA, 5307, 5310	Cedar Rapids	960 Operations Misc	General Ops./Maint./Admin.	**Total**	10,000,000	10,100,000	10,200,000	10,250,000
				FA	2,970,000	2,970,000	2,970,000	2,970,000
				SA	630,000	630,000	630,000	630,000
STP	Cedar Rapids	4710 Capital Replacement	CR Transit - 1 medium-duty 32' ADA paratransit bus; Replacing bus#2401	**Total**	196,000			
				FA	126,000			
				SA				
STP	Cedar Rapids	4711 Capital Replacement	CR Transit - Purchase 2 Heavy-Duty (35' diesel) Replacing bus #s 2091 & 2092	**Total**		1,032,000		
				FA		825,000		
				SA				
STP	Cedar Rapids	4712 Capital Replacement	CR Transit - 1 medium-duty 32' ADA paratransit bus; Replacing bus#2402	**Total**		205,000		
				FA		164,000		
				SA				
STP	MPO-23	4708 Capital Other	In the City of Marion bus stop improvements located on non-local roads.	**Total**		394,000		
				FA		315,000		
				SA				
STP	Cedar Rapids	4986 Capital Replacement	CR Transit - Purchase 2 Heavy-Duty (35' diesel) Replacing bus #s 2093 & 2094	**Total**			1,084,000	
				FA			866,000	
				SA				
STP	Cedar Rapids	4987 Capital Replacement	CR Transit - 1 medium-duty 32' ADA paratransit bus; Replacing bus#2403	**Total**			216,000	
				FA			172,000	
				SA				
STP	Cedar Rapids	5322 Capital Other	CR Transit - Purchase 2 Heavy-duty buses Replacing bus #s 2131 & 2132	**Total**				1,116,000
				FA				893,000
				SA				
STP	Cedar Rapids	5323 Capital Replacement	CR Transit - Purchase 1 medium-duty bus; Replacing bus#875	**Total**				215,000
				FA				172,000
				SA				
STP	MPO-23	5639 Capital Expansion	Edgewood Road Transit Stops and Sidewalk	**Total**				554,000
				FA				129,000
				SA				

MPO-24 / MAPA (5 Projects)

Fund	Sponsor	Transit # Expense Class Project Type	Desc / Add Ons / Addnl Info		FY20	FY21	FY22	FY23
5310	Council Bluffs	3796	Council Bluffs Special Transit Service (STS) Contracting	**Total**	113,563	110,625	136,670	
		Capital		**FA**	90,850	88,500	109,340	
		Other		**SA**				
STA, 5307	Council Bluffs	3036	General Operations Maint./Admin	**Total**	1,152,000	1,152,000	1,152,000	1,152,000
		Operations		**FA**	273,000	273,000	273,000	273,000
		Other		**SA**	175,000	175,000	175,000	175,000
5310	Region 13 / SWITA	5661	Non-ADA Standard Minivan	**Total**	38,750			
		Capital	Low Floor	**FA**	31,000			
		Replacement	Unit #: 1501	**SA**				
5310	Region 13 / SWITA	5666	Non-ADA Standard Minivan	**Total**	38,750	38,750	38,750	
		Capital	Low Floor	**FA**	31,000	31,000	31,000	
		Expansion		**SA**				
5310	Council Bluffs	3800	Light Duty Bus (176" wb)	**Total**			45,375	
		Capital	Low Floor	**FA**			36,300	
		Replacement	Unit #: AG7	**SA**				

MPO-25 / BSRC (14 Projects)

Fund	Sponsor	Transit # Expense Class Project Type	Desc / Add Ons / Addnl Info		FY20	FY21	FY22	FY23
5307	BMTA	5657 Capital Misc	ADP Software	**Total**	16,000	16,000	16,000	16,000
				FA	12,800	12,800	12,800	12,800
				SA				
STA, 5307, 5310	BMTA	3787 Operations Other	ADA Operations	**Total**	157,900	162,636	167,516	172,538
				FA	78,950	81,318	83,758	86,269
				SA	78,950	81,318	83,758	86,269
STA	BMTA	985 Operations Misc	General Operations	**Total**	772,500	795,675	819,545	844,132
				FA				
				SA	176,773	185,612	204,304	201,790
5307	BMTA	987 Capital Replacement	Preventative Maintenance	**Total**	92,700	95,481	98,345	101,296
				FA	74,160	76,385	78,676	81,037
				SA				
5307	BMTA	993 Planning Misc	Transit Planning	**Total**	32,002	32,962	33,951	34,969
				FA	25,602	26,370	27,161	27,976
				SA				
STA, 5307	Davenport	979 Operations Misc	General Operations	**Total**	4,986,230	5,135,817	5,135,817	5,135,817
				FA	850,000	850,000	850,000	850,000
				SA	500,000	500,000	500,000	500,000
5307	Davenport	980 Capital Replacement	Preventative maintenance	**Total**	769,153	792,227	792,227	792,227
				FA	530,000	530,000	530,000	530,000
				SA				
5307	Davenport	981 Operations Misc	ADA paratransit assistance	**Total**	604,713	622,854	622,854	622,854
				FA	115,000	115,000	115,000	115,000
				SA				
5307	Davenport	2595 Capital Expansion	Bus Amenities	**Total**	60,000	60,000	60,000	60,000
				FA	48,000	48,000	48,000	48,000
				SA				
5339	Davenport	4744 Capital Replacement	Heavy Duty Bus (35-39 ft.) Diesel, UFRC, VSS, Low Floor Unit #: 3503	**Total**	480,000			
				FA	384,000			
				SA				
5339	Davenport	4745 Capital Replacement	Heavy Duty Bus (35-39 ft.) Diesel, UFRC, VSS, Low Floor Unit #: 3504	**Total**	480,000			
				FA	384,000			
				SA				
5303	MPO-25	2203 Planning Other	MPO Transit Planning	**Total**	70,859	70,859	70,859	70,859
				FA	56,687	56,687	56,687	56,687
				SA				
5339	Davenport	4746 Capital Replacement	Heavy Duty Bus (35-39 ft.) Diesel, UFRC, VSS, Low Floor Unit #: 3505	**Total**		480,000		
				FA		384,000		
				SA				
5339	Davenport	4747 Capital Replacement	Heavy Duty Bus (35-39 ft.) Diesel, UFRC, VSS, Low Floor Unit #: 3506	**Total**		480,000		
				FA		384,000		
				SA				

MPO-26 / DMAMPO (30 Projects)

Fund	Sponsor	Transit # Expense Class Project Type	Desc / Add Ons / Addnl Info		FY20	FY21	FY22	FY23
5307	Des Moines DART	2480 Capital Replacement	Twenty Lease Buses - 20 (2015 Lease)	**Total**	845,000	845,000	845,000	845,000
				FA	676,000	676,000	676,000	676,000
				SA				
5307	Des Moines DART	2482 Capital Replacement	Computer Software	**Total**	15,000	20,000	20,000	20,000
				FA	12,000	16,000	16,000	16,000
				SA				
5307	Des Moines DART	1028 Capital Replacement	Shop and Garage Equipment	**Total**	20,000	50,000	325,000	80,000
				FA	16,000	40,000	260,000	64,000
				SA				
5307	Des Moines DART	1029 Capital Replacement	Miscellaneous Equipment	**Total**	15,000	25,000	25,000	25,000
				FA	12,000	20,000	20,000	20,000
				SA				
5307	Des Moines DART	1030 Capital Replacement	Computer Hardware	**Total**	50,000	218,750	85,000	50,000
				FA	40,000	175,000	68,000	40,000
				SA				
5307	Des Moines DART	1032 Capital Replacement	Associated Transit Improvements	**Total**	112,500	112,500	100,000	100,000
				FA	90,000	90,000	80,000	80,000
				SA				
5307	Des Moines DART	1042 Capital Replacement	Support Vehicles	**Total**	40,000	180,000		285,000
				FA	32,000	144,000		228,000
				SA				
5307	Des Moines DART	1046 Capital Replacement	RideShare Vehicles (Repl/Exp)	**Total**	685,000	683,000	706,250	745,000
				FA	548,000	546,400	565,000	596,000
				SA				
STA	Des Moines DART	995 Operations Misc	General Operations/Maintenance/Administration	**Total**	2,189,215	2,254,891	2,322,538	2,392,214
				FA				
				SA	1,751,372	1,803,913	1,858,030	1,913,771
5311	Des Moines DART	996 Operations Misc	Operations for Rural Services	**Total**	32,264	30,074	30,676	31,288
				FA	16,132	15,037	15,338	15,644
				SA				
5310	Des Moines DART	997 Operations Misc	Subcontracted Paratransit Operations	**Total**	450,000	71,504	245,864	253,240
				FA	360,000	57,203	196,691	202,592
				SA				
PTIG	Des Moines DART	1016 Capital Replacement	Facility Renovations	**Total**	200,000			
				FA				
				SA	160,000			
5307	Des Moines DART	1020 Operations Misc	Preventive Maintenance	**Total**	3,243,750	3,243,750	3,243,750	3,243,750
				FA	2,595,000	2,595,000	2,595,000	2,595,000
				SA				
5307	Des Moines DART	1021 Operations Misc	ADA Paratransit	**Total**	468,750	468,750	468,750	468,750
				FA	375,000	375,000	375,000	375,000
				SA				
5307	Des Moines DART	1024 Capital Replacement	Admin and Maint. Facility Engineering and Design	**Total**	40,000	100,000	125,000	125,000
				FA	32,000	80,000	100,000	100,000
				SA				

MPO-26 / DMAMPO (30 Projects)

Fund	Sponsor	Transit # Expense Class Project Type	Desc / Add Ons / Addnl Info		FY20	FY21	FY22	FY23
5307	Des Moines DART	1026 Capital Replacement	Facility Repairs/Renovations	**Total**	15,000	95,000	850,000	875,000
				FA	12,000	76,000	680,000	700,000
				SA				
STP, 5307, 5339	Des Moines DART	3866 Capital Replacement	Nine Heavy-Duty Buses w/Surv. & AVL	**Total**	4,788,793			
				FA	3,986,099			
				SA				
5307, 5310	Des Moines DART	4292 Capital Replacement	Five 27' - 31' Buses w/Surv., Fareboxes & AVL	**Total**	884,748	967,639	1,011,025	1,052,682
				FA	752,036	822,493	859,371	894,780
				SA				
PTIG, 5339	Des Moines DART	5115 Capital Replacement	Maintenance & Operations Facility	**Total**	20,000,000	20,000,000	20,000,000	
				FA	10,000,000	10,000,000	10,000,000	
				SA		500,000	500,000	
ICAAP	Des Moines DART	4783 Operations Expansion	Euclid/Douglas Avenue Crosstown	**Total**	393,744	405,556		
				FA	314,995	324,445		
				SA				
5339	Des Moines DART	4766 Operations Other	Six 40' HD Buses w/Surv. & AVL (2006 Orion Buses)	**Total**	2,959,800	3,048,594		
				FA	2,515,830	2,591,305		
				SA				
STP, 5307, 5339	Des Moines DART	4326 Capital Replacement	Seven Heavy-Duty Buses w/Surv. & AVL	**Total**		3,962,580		
				FA		3,280,693		
				SA				
5307	Des Moines DART	4327 Planning Other	Planning - DART Forward Plan Update	**Total**		405,000		
				FA		324,000		
				SA				
ICAAP	Des Moines DART	3120 Operations Expansion	Express Service Improvements	**Total**		200,000	206,000	212,180
				FA		160,000	164,800	169,744
				SA				
5307	Des Moines DART	1027 Capital Replacement	Security/Safety Improvements at Facilities	**Total**		30,000	200,000	35,000
				FA		24,000	160,000	28,000
				SA				
ICAAP	Des Moines DART	1049 Capital Expansion	Park & Ride Lot	**Total**		400,000		
				FA		320,000		
				SA				
ICAAP	Des Moines DART	1756 Operations Expansion	Local Routes Service Improvements	**Total**		300,000	309,000	318,270
				FA		240,000	247,200	254,616
				SA				
STP, 5307, 5339	Des Moines DART	4762 Capital Replacement	Six Heavy-Duty Buses w/Surv. & AVL	**Total**			3,532,357	3,673,651
				FA			2,914,366	3,035,103
				SA				
5307	Des Moines DART	4763 Capital Replacement	Pavement Replacement	**Total**				200,000
				FA				160,000
				SA				
5309	Des Moines DART	3867 Capital Expansion	Enhanced Corridors	**Total**				25,000,000
				FA				20,000,000
				SA				

MPO-27 / DMATS (17 Projects)

Fund	Sponsor	Transit # Expense Class Project Type	Desc / Add Ons / Addnl Info		FY20	FY21	FY22	FY23
5307	Dubuque	4228	5307 FTA Formula Funding	**Total**	2,615,306	2,693,766		
		Operations		**FA**	1,307,653	1,346,883		
		Other		**SA**				
5310	Dubuque	4229	5310 Preventative Maintenance	**Total**	60,540	62,120		
		Operations		**FA**	48,478	49,696		
		Other		**SA**				
5311	Dubuque	4230	Intercity Bus Marketing Funding (Competitive)	**Total**	9,375	9,375		
		Operations		**FA**	7,500	7,500		
		Other		**SA**				
STA	Dubuque	4628	STA Operating Funding	**Total**	581,088	598,520		
		Operations		**FA**				
		Other		**SA**	290,544	299,260		
5339	Dubuque	5246	New Project	**Total**	398,000			
		Capital		**FA**	338,300			
		Replacement	Unit #: 2650	**SA**				
5339	Dubuque	5247	New Project	**Total**	398,500			
		Capital		**FA**	338,800			
		Replacement	Unit #: 2652	**SA**				
5339	Dubuque	5248	New Project	**Total**	398,000			
		Capital		**FA**	338,300			
		Replacement	Unit #: 2653	**SA**				
5339	Dubuque	5249	New Project	**Total**	398,000			
		Capital		**FA**	338,300			
		Replacement	Unit #: 2654	**SA**				
5339	Dubuque	5250	New Project	**Total**	398,000			
		Capital		**FA**	338,300			
		Replacement	Unit #: 2655	**SA**				
5339	Dubuque	5251	New Project	**Total**	398,000			
		Capital		**FA**	338,300			
		Replacement	Unit #: 2656	**SA**				
5339	Dubuque	5252	New Project	**Total**	398,000			
		Capital		**FA**	338,300			
		Replacement	Unit #: 2658	**SA**				
5339	Dubuque	5253	New Project	**Total**	398,000			
		Capital		**FA**	338,300			
		Replacement	Unit #: 2660	**SA**				
5339	Dubuque	5254	New Project	**Total**	398,000			
		Capital		**FA**	338,300			
		Replacement	Unit #: 2661	**SA**				
5339	Dubuque	5260	Onboard computers (15) - Fixed route	**Total**	45,615			
		Capital		**FA**	36,495			
		Replacement		**SA**				
5339	Dubuque	5263	Card readers (15) - Fixed route	**Total**	3,855			
		Capital		**FA**	3,090			
		Replacement		**SA**				

MPO-27 / DMATS (17 Projects)

Fund	Sponsor	Transit # Expense Class Project Type	Desc / Add Ons / Addnl Info		FY20	FY21	FY22	FY23
5339	Dubuque	5264 Capital Replacement	Electronic fareboxes (17) - Fixed route	**Total**	399,942			
				FA	319,940			
				SA				
5339	Dubuque	5265 Capital Replacement	Farebox collection vault (1) - Fixed route	**Total**	16,508			
				FA	13,201			
				SA				

MPO-28 / MPOJC (38 Projects)

Fund	Sponsor	Transit # Expense Class Project Type	Desc / Add Ons / Addnl Info		FY20	FY21	FY22	FY23
5339	CAMBUS	5531 Capital Expansion	In-ground hoist system	**Total**	120,000			
				FA	96,000			
				SA				
5339	CAMBUS	5532 Capital Replacement	Associated capital bus maintenance (spare parts)	**Total**	200,000			
				FA	160,000			
				SA				
5339	CAMBUS	5533 Capital Replacement	6 replacement passenger shelters	**Total**	60,000			
				FA	48,000			
				SA				
5339	CAMBUS	5534 Capital Replacement	Forklift for maintenance	**Total**	60,000			
				FA	48,000			
				SA				
5339	CAMBUS	5535 Capital Expansion	Mobile hoist system	**Total**	48,000			
				FA	38,400			
				SA				
5339	CAMBUS	5536 Capital Replacement	Expansion and upgrade of maintenance facility	**Total**	5,250,000			
				FA	4,200,000			
				SA				
5339	CAMBUS	5537 Capital Replacement	Heavy Duty Bus (30-34 ft.) UFRC, VSS, Low Floor Unit #: 11	**Total**	461,800			
				FA	392,530			
				SA				
5339	CAMBUS	5538 Capital Replacement	Heavy Duty Bus (30-34 ft.) UFRC, VSS, Low Floor Unit #: 13	**Total**	461,800			
				FA	392,530			
				SA				
5339, 5310	CAMBUS	5539 Capital Replacement	Heavy Duty Bus (30-34 ft.) UFRC, VSS, Low Floor Unit #: 12	**Total**	461,800			
				FA	392,530			
				SA				
STA, 5307, 5310	CAMBUS	110 Operations Other	General Operations / Maintenance / Administration / Planning	**Total**	3,976,924			
				FA	750,000			
				SA	777,248			
STA, 5307	Coralville	1098 Operations Misc	General Operations/Maintenance/Administration/Planning	**Total**	2,029,942			
				FA	460,000			
				SA	272,322			
5310	Coralville	5516 Operations Misc	Contract services for persons with special needs	**Total**	331,095			
				FA	32,875			
				SA				
5339	Coralville	5517 Capital Misc	Associated capital bus maintenance (spare parts)	**Total**	75,000			
				FA	60,000			
				SA				
5339	Coralville	5518 Capital Expansion	Design and construct Intermodal Transportation Center/Phase II	**Total**	10,500,000			
				FA	8,400,000			
				SA				
5339	Coralville	5519 Capital Expansion	Construct new transit facility/Phase II	**Total**	1,500,000			
				FA	1,200,000			
				SA				

MPO-28 / MPOJC (38 Projects)

Fund	Sponsor	Transit # Expense Class Project Type	Desc / Add Ons / Addnl Info		FY20	FY21	FY22	FY23
5339	Coralville	5520 Capital Replacement	Two passenger shelters and associated improvements	**Total**	14,000			
				FA	11,200			
				SA				
5339	Coralville	5521 Capital Expansion	Three passenger shelters and associated improvements	**Total**	21,000			
				FA	16,800			
				SA				
5339	Coralville	5522 Capital Expansion	Shop equipment for transit maintenance (armature lathe, misc)	**Total**	75,000			
				FA	60,000			
				SA				
5339	Coralville	5523 Capital Expansion	Heavy Duty Bus (40-42 ft.) UFRC, VSS, Low Floor	**Total**	493,300			
				FA	419,305			
				SA				
5339	Coralville	5524 Capital Expansion	Heavy Duty Bus (40-42 ft.) UFRC, VSS, Low Floor	**Total**	493,300			
				FA	419,305			
				SA				
5339	Coralville	5525 Capital Expansion	Heavy Duty Bus (40-42 ft.) UFRC, VSS, Low Floor	**Total**	493,300			
				FA	419,305			
				SA				
5339	Coralville	5526 Capital Expansion	Light Duty Bus (176" wb) VSS, Low Floor	**Total**	96,500			
				FA	82,025			
				SA				
5339	Coralville	5527 Capital Expansion	Light Duty Bus (176" wb) VSS, Low Floor	**Total**	96,500			
				FA	82,025			
				SA				
5339	Coralville	5528 Capital Expansion	Light Duty Bus (176" wb) VSS, Low Floor	**Total**	96,500			
				FA	82,025			
				SA				
5339	Coralville	5529 Capital Expansion	Light Duty Bus (176" wb) VSS, Low Floor	**Total**	96,500			
				FA	82,025			
				SA				
5339	Coralville	5530 Capital Replacement	Light Duty Bus (176" wb) VSS, Low Floor Unit #: 10225	**Total**	96,500			
				FA	82,025			
				SA				
5310	Iowa City	5507 Operations Misc	Contracted Services for persons with special needs	**Total**	1,203,867			
				FA	116,315			
				SA				
5339	Iowa City	5508 Capital Replacement	Passenger shelters and associated improvements	**Total**	50,000			
				FA	40,000			
				SA				
5339	Iowa City	5509 Capital Replacement	Associated capital bus maintenance (spare parts)	**Total**	219,625			
				FA	175,700			
				SA				
5339	Iowa City	5510 Capital Replacement	New transit maintenance/bus storage facility	**Total**	20,000,000			
				FA	16,000,000			
				SA				

MPO-28 / MPOJC (38 Projects)

Fund	Sponsor	Transit # Expense Class Project Type	Desc / Add Ons / Addnl Info		FY20	FY21	FY22	FY23
5339	Iowa City	5511	Light Duty Bus (176" wb)	**Total**	96,500			
		Capital	VSS, Low Floor	**FA**	82,025			
		Expansion		**SA**				
5339	Iowa City	5512	Light Duty Bus (176" wb)	**Total**	96,500			
		Capital	VSS, Low Floor	**FA**	82,025			
		Expansion		**SA**				
5339	Iowa City	5513	Heavy Duty Bus (40-42 ft.)	**Total**	493,300			
		Capital	UFRC, VSS, Low Floor	**FA**	419,305			
		Replacement	Unit #: 637U	**SA**				
5339	Iowa City	5514	Heavy Duty Bus (40-42 ft.)	**Total**	493,300			
		Capital	UFRC, VSS, Low Floor	**FA**	419,305			
		Replacement	Unit #: 638U	**SA**				
5339	Iowa City	5515	Light Duty Bus (176" wb)	**Total**	96,500			
		Capital	VSS, Low Floor	**FA**	82,025			
		Replacement	Unit #: 810	**SA**				
STA, 5307	Iowa City	1119	General Operations/Maintenance/Administration/Planning	**Total**	7,667,519			
		Operations		**FA**	1,800,000			
		Misc		**SA**	480,844			
5339	Iowa City	5659	Heavy Duty Bus (40-42 ft.)	**Total**	493,300			
		Capital	UFRC, VSS, Low Floor	**FA**	419,305			
		Replacement	Unit #: 657	**SA**				
5339	Iowa City	5660	Heavy Duty Bus (40-42 ft.)	**Total**	493,300			
		Capital	UFRC, VSS, Low Floor	**FA**	419,305			
		Replacement	Unit #: 659	**SA**				

MPO-29 / SIMPCO (34 Projects)

Fund	Sponsor	Transit # Expense Class Project Type	Desc / Add Ons / Addnl Info		FY20	FY21	FY22	FY23
5311	MPO-29	1313	FTA Planning	**Total**	49,010	49,010	49,010	49,010
		Planning		**FA**	39,208	39,208	39,208	39,208
		Misc		**SA**				
5310	Sioux City	5325	Light Duty Bus (176" wb)	**Total**	72,333			
		Capital	VSS	**FA**	61,483			
		Replacement	Unit #: 1349	**SA**				
5310	Sioux City	5326	Projects & Services Exceeding ADA Requirements Saturday Para Rides in SSC	**Total**	17,354			
		Operations		**FA**	8,677			
		Other		**SA**				
PTIG, 5307	Sioux City	5327	Transit Garage rehabilitation & repairs: LED Lighting Retrofit	**Total**	169,000			
		Operations		**FA**				
		Other		**SA**	135,200			
5339, 5307	Sioux City	5328	Automated Fare Collection Technology	**Total**	120,000			
		Capital		**FA**	96,000			
		Other		**SA**				
5307	Sioux City	5329	Parking Lot Repairs & Concrete replacement at Transit Garage	**Total**	170,000			
		Capital		**FA**	136,000			
		Other		**SA**				
PTIG, 5307	Sioux City	5330	MLK Heat Pump replacements: 3 or 4 Units	**Total**	45,000			
		Capital		**FA**				
		Other		**SA**	36,000			
STA, 5307	Sioux City	5291	Governor's apportionment for 5307 from IA, NE, & SD, and Iowa STA	**Total**	3,843,133			
		Operations		**FA**	1,753,120			
		Other		**SA**	336,893			
PTIG, 5307	Sioux City	5296	MLK structural rehabilitation, concrete sealing, & repairs	**Total**	75,000			
		Operations		**FA**				
		Other		**SA**	60,000			
STA, 5307	Sioux City	5297	New Project	**Total**	52,000			
		Capital		**FA**	41,600			
		Replacement	Unit #: 1304	**SA**				
STA, 5307	Sioux City	5298	New Project	**Total**	35,000			
		Capital		**FA**	28,000			
		Replacement	Unit #: 1303	**SA**				
5339	Sioux City	5299	New Project	**Total**	459,200			
		Capital	Diesel, VSS, Low Floor	**FA**	390,320			
		Replacement	Unit #: 1097	**SA**				
5339	Sioux City	5300	New Project	**Total**	459,200			
		Capital	Diesel, UFRC, VSS, Low Floor	**FA**	390,320			
		Replacement	Unit #: 1300	**SA**				
5339	Sioux City	5301	New Project	**Total**	459,200			
		Capital	Diesel, UFRC, VSS, Low Floor	**FA**	390,320			
		Replacement	Unit #: 1301	**SA**				
5339	Sioux City	5302	New Project	**Total**	459,200			
		Capital	Diesel, UFRC, VSS, Low Floor	**FA**	390,320			

MPO-29 / SIMPCO (34 Projects)

Fund	Sponsor	Transit # Expense Class Project Type	Desc / Add Ons / Addnl Info		FY20	FY21	FY22	FY23
5339	Sioux City	5303	New Project	**Total**	182,800			
		Capital	Diesel, UFRC, VSS, Low Floor	**FA**	155,380			
		Replacement	Unit #: 1324	**SA**				
5339	Sioux City	5304	New Project	**Total**	182,800			
		Capital	Diesel, UFRC, VSS, Low Floor	**FA**	155,380			
		Replacement	Unit #: 1325	**SA**				
5339	Sioux City	5305	New Project	**Total**	182,800			
		Capital	Diesel, UFRC, VSS, Low Floor	**FA**	155,380			
		Replacement	Unit #: 1326	**SA**				
5339	Sioux City	5306	New Project	**Total**	459,200			
		Capital	Diesel, UFRC, VSS, Low Floor	**FA**	390,320			
		Replacement	Unit #: 1330	**SA**				
5339	Sioux City	5307	New Project	**Total**	459,200			
		Capital	Diesel, UFRC, VSS, Low Floor	**FA**	390,320			
		Replacement	Unit #: 1331	**SA**				
5339	Sioux City	5308	New Project	**Total**	459,200			
		Capital	Diesel, UFRC, VSS, Low Floor	**FA**	390,320			
		Replacement	Unit #: 1332	**SA**				
5339	Sioux City	5309	New Project	**Total**	459,200			
		Capital	Diesel, UFRC, VSS, Low Floor	**FA**	390,320			
		Replacement	Unit #: 1338	**SA**				
5339	Sioux City	5310	New Project	**Total**	459,200			
		Capital	Diesel, UFRC, VSS, Low Floor	**FA**	390,320			
		Replacement	Unit #: 1339	**SA**				
5339	Sioux City	5311	New Project	**Total**	459,200			
		Capital	Diesel, UFRC, VSS, Low Floor	**FA**	390,320			
		Replacement	Unit #: 1340	**SA**				
5339	Sioux City	5312	New Project	**Total**	483,300			
		Capital	Diesel, UFRC, VSS, Low Floor	**FA**	410,805			
		Replacement	Unit #: 1341	**SA**				
5339	Sioux City	5313	New Project	**Total**	483,300			
		Capital	Diesel, UFRC, VSS, Low Floor	**FA**	410,805			
		Replacement	Unit #: 1342	**SA**				
5339	Sioux City	5314	New Project	**Total**	483,300			
		Capital	Diesel, UFRC, VSS, Low Floor	**FA**	410,805			
		Replacement	Unit #: 1343	**SA**				
5339	Sioux City	5315	New Project	**Total**	483,300			
		Capital	Diesel, UFRC, VSS, Low Floor	**FA**	410,805			
		Replacement	Unit #: 1345	**SA**				
5339	Sioux City	5316	New Project	**Total**	483,300			
		Capital	Diesel, UFRC, VSS, Low Floor	**FA**	410,805			
		Replacement	Unit #: 1350	**SA**				
5339	Sioux City	5317	New Project	**Total**	483,300			
		Capital	Diesel, UFRC, VSS, Low Floor	**FA**	410,805			
		Replacement	Unit #: 1351	**SA**				

MPO-29 / SIMPCO (34 Projects)

Fund	Sponsor	Transit # Expense Class Project Type	Desc / Add Ons / Addnl Info		FY20	FY21	FY22	FY23
5339	Sioux City	5318 Capital Replacement	New Project Diesel, UFRC, VSS, Low Floor Unit #: 1352	**Total**	483,300			
				FA	410,805			
				SA				
5339	Sioux City	5319 Capital Replacement	New Project Diesel, UFRC, VSS, Low Floor Unit #: 1353	**Total**	483,300			
				FA	410,805			
				SA				
5339	Sioux City	5320 Capital Replacement	New Project Diesel, UFRC, VSS, Low Floor Unit #: 1354	**Total**	483,300			
				FA	410,805			
				SA				
5307	Sioux City	5662 Operations Rehabilitation	MLK boiler repairs & rehabilitation	**Total**	20,000			
				FA	16,000			
				SA				

MPO-30 / INRCOG (22 Projects)

Fund	Sponsor	Transit # Expense Class Project Type	Desc / Add Ons / Addnl Info		FY20	FY21	FY22	FY23
5339	Waterloo MET	5267 Capital Replacement	New Project Diesel, VSS Unit #: 906	**Total**	90,500			
				FA	76,925			
				SA				
5339	Waterloo MET	5268 Capital Replacement	New Project Diesel, VSS Unit #: 904	**Total**	90,500			
				FA	76,925			
				SA				
5339	Waterloo MET	5269 Capital Replacement	New Project Diesel, VSS Unit #: 905	**Total**	90,500			
				FA	76,925			
				SA				
5339	Waterloo MET	5270 Capital Replacement	New Project Diesel, VSS Unit #: 908	**Total**	90,500			
				FA	76,925			
				SA				
5339	Waterloo MET	5271 Capital Replacement	New Project Diesel, VSS Unit #: 907	**Total**	90,500			
				FA	76,925			
				SA				
5339	Waterloo MET	5272 Capital Replacement	New Project Diesel, VSS Unit #: 111	**Total**	90,500			
				FA	76,925			
				SA				
5339	Waterloo MET	5273 Capital Replacement	New Project Diesel, VSS Unit #: 412	**Total**	90,500			
				FA	76,925			
				SA				
5339	Waterloo MET	5274 Capital Replacement	New Project Diesel, UFRC, VSS Unit #: 901	**Total**	451,800			
				FA	384,030			
				SA				
5303, 5303	Waterloo MET	2128 Planning Other	Planning	**Total**	65,000	65,000	65,700	66,700
				FA	52,000	52,000	52,500	53,360
				SA				
5310	Waterloo MET	2278 Capital Other	Preventative Maintenance	**Total**	120,000	120,000	120,000	120,000
				FA	96,000	96,000	96,000	96,000
				SA				
STA	Waterloo MET	2279 Operations Other	State Transit Operating	**Total**	335,000	335,000	340,000	345,000
				FA				
				SA	335,000	335,000	340,000	345,000
5307	Waterloo MET	1168 Operations Misc	General Operations/Maintenance/Administration/Planning	**Total**	5,000,000	5,200,000	5,400,000	5,600,000
				FA	2,500,000	2,600,000	2,700,000	2,800,000
				SA				
5339	Waterloo MET	3850 Capital Replacement	Medium Duty Bus (29-32 ft.) Diesel, VSS, Low Floor Unit #: 512	**Total**	182,800			
				FA	155,380			
				SA				
5339	Waterloo MET	4319 Capital Replacement	Heavy Duty Bus (30-34 ft.) Diesel, UFRC, VSS, Low Floor Unit #: 902	**Total**	451,800			
				FA	384,030			
				SA				
5339	Waterloo MET	4321 Capital Replacement	Heavy Duty Bus (30-34 ft.) Diesel, VSS, Low Floor Unit #: 110	**Total**	451,800			
				FA	384,030			
				SA				

MPO-30 / INRCOG (22 Projects)

Fund	Sponsor	Transit # Expense Class Project Type	Desc / Add Ons / Addnl Info		FY20	FY21	FY22	FY23
5339	Waterloo MET	4322	Heavy Duty Bus (30-34 ft.)	**Total**	451,800			
		Capital	Diesel, UFRC, VSS, Low Floor	**FA**	384,030			
		Replacement	Unit #: 210D	**SA**				
5339	Waterloo MET	4323	Heavy Duty Bus (30-34 ft.)	**Total**	451,800			
		Capital	Diesel, VSS, Low Floor	**FA**	384,030			
		Replacement	Unit #: 310D	**SA**				
5339	Waterloo MET	4320	Heavy Duty Bus (35-39 ft.)	**Total**		459,200		
		Capital	Diesel, UFRC, VSS, Low Floor	**FA**		390,320		
		Replacement	Unit #: 903	**SA**				
5339	Waterloo MET	4324	Heavy Duty Bus (35-39 ft.)	**Total**			468,384	
		Capital	Diesel, UFRC, VSS, Low Floor	**FA**			398,126	
		Replacement	Unit #: 410	**SA**				
5339	Waterloo MET	4325	Heavy Duty Bus (35-39 ft.)	**Total**			468,384	
		Capital	Diesel, UFRC, VSS, Low Floor	**FA**			398,126	
		Replacement	Unit #: 510D	**SA**				
5339	Waterloo MET	5276	New Project	**Total**				478,908
		Capital	Diesel, UFRC, VSS, Low Floor	**FA**				407,072
		Replacement	Unit #: 112	**SA**				
5339	Waterloo MET	5277	New Project	**Total**				478,908
		Capital	Diesel, UFRC, VSS, Low Floor	**FA**				407,072
		Replacement	Unit #: 212	**SA**				

RPA-01 (21 Projects)

Fund	Sponsor	Transit # Expense Class Project Type	Desc / Add Ons / Addnl Info		FY20	FY21	FY22	FY23
STA, PTIG, 5311	Region 1 / NEICAC-Transit	4179 Operations Other	General Operations/Maintenance/Administration	**Total**	1,105,583	1,128,350	1,140,000	1,151,000
				FA	678,576	680,000	690,000	700,000
				SA	427,007	448,350	450,000	451,000
5339	Region 1 / NEICAC-Transit	4182 Capital Replacement	Light Duty Bus (176" wb) VSS Unit #: 09184	**Total**	93,700			
				FA	79,645			
				SA				
5339	Region 1 / NEICAC-Transit	4634 Capital Replacement	Light Duty Bus (176" wb) VSS Unit #: 09185	**Total**	93,700			
				FA	79,645			
				SA				
5339	Region 1 / NEICAC-Transit	4635 Capital Replacement	Light Duty Bus (176" wb) VSS Unit #: 09186	**Total**	93,700			
				FA	79,645			
				SA				
5339	Region 1 / NEICAC-Transit	5576 Capital Replacement	Minivan VSS Unit #: 11052	**Total**	55,000			
				FA	46,750			
				SA				
5339	Region 1 / NEICAC-Transit	4643 Capital Replacement	Light Duty Bus (176" wb) VSS Unit #: 10186	**Total**		93,700		
				FA		79,645		
				SA				
5339	Region 1 / NEICAC-Transit	4648 Capital Replacement	Light Duty Bus (176" wb) VSS Unit #: 10188	**Total**		93,700		
				FA		79,645		
				SA				
5339	Region 1 / NEICAC-Transit	4637 Capital Replacement	Light Duty Bus (176" wb) VSS Unit #: 10181	**Total**		93,700		
				FA		79,645		
				SA				
5339	Region 1 / NEICAC-Transit	4638 Capital Replacement	Minivan VSS Unit #: 12051	**Total**		53,500		
				FA		45,475		
				SA				
PTIG	Region 1 / NEICAC-Transit	1220 Capital Rehabilitation	Maintenance Facility HVAC Upgrade	**Total**		100,000		
				FA				
				SA		80,000		
5339	Region 1 / NEICAC-Transit	4649 Capital Replacement	Light Duty Bus (176" wb) VSS Unit #: 11184	**Total**			93,700	
				FA			79,645	
				SA				
5339	Region 1 / NEICAC-Transit	4644 Capital Replacement	Light Duty Bus (176" wb) VSS Unit #: 10187	**Total**			93,700	
				FA			79,645	
				SA				
5339	Region 1 / NEICAC-Transit	4645 Capital Replacement	Minivan VSS Unit #: 12053	**Total**			53,500	
				FA			45,475	
				SA				
5339	Region 1 / NEICAC-Transit	4646 Capital Replacement	Minivan VSS Unit #: 12054	**Total**			53,500	
				FA			45,475	
				SA				
5311	Region 1 / NEICAC-Transit	4647 Operations Other	Mobility Manager	**Total**			76,250	76,500
				FA			61,000	61,200
				SA				

RPA-01 (21 Projects)

Fund	Sponsor	Transit # Expense Class Project Type	Desc / Add Ons / Addnl Info		FY20	FY21	FY22	FY23
5339	Region 1 / NEICAC-Transit	4639 Capital Replacement	Minivan VSS Unit #: 12052	**Total**			55,000	
				FA			46,750	
				SA				
5339	Region 1 / NEICAC-Transit	4642 Capital Replacement	Light Duty Bus (176" wb) VSS Unit #: 10185	**Total**			93,700	
				FA			79,645	
				SA				
5339	Region 1 / NEICAC-Transit	4651 Capital Replacement	Light Duty Bus (176" wb) VSS Unit #: 12186	**Total**				93,700
				FA				79,645
				SA				
5339	Region 1 / NEICAC-Transit	4652 Capital Replacement	Light Duty Bus (176" wb) VSS Unit #: 12187	**Total**				93,700
				FA				79,645
				SA				
5339	Region 1 / NEICAC-Transit	4653 Capital Replacement	Minivan VSS Unit #: 14054	**Total**				53,500
				FA				45,475
				SA				
5339	Region 1 / NEICAC-Transit	4654 Capital Replacement	Minivan VSS Unit #: 14055	**Total**				53,500
				FA				45,475
				SA				

RPA-02 (68 Projects)

Fund	Sponsor	Transit # Expense Class Project Type	Desc / Add Ons / Addnl Info		FY20	FY21	FY22	FY23
5339	Mason City	5429	Light Duty Bus (176" wb)	**Total**	108,700			
		Capital	Diesel, UFRC, VSS	**FA**	92,395			
		Replacement	Unit #: 42	**SA**				
5339	Mason City	4566	Light Duty Bus (176" wb)	**Total**	111,500			
		Capital	Diesel, UFRC, VSS	**FA**	94,775			
		Replacement	Unit #: #48	**SA**				
5339	Mason City	4569	Light Duty Bus (176" wb)	**Total**	111,500			
		Capital	Diesel, UFRC, VSS	**FA**	94,775			
		Replacement	Unit #: 44	**SA**				
STA, 5311	Mason City	4697	General Operations	**Total**	1,544,209	1,590,536	1,638,252	1,687,399
		Operations		**FA**	619,262	637,840	656,975	676,684
		Other		**SA**	305,685	314,856	324,302	334,031
5339	Mason City	4838	Light Duty Bus (176" wb)	**Total**	111,500			
		Capital	Diesel, UFRC, VSS	**FA**	94,775			
		Replacement	Unit #: 41	**SA**				
5339	Region 2 / NIARTS	4064	Light Duty Bus (176" wb)	**Total**	104,500			
		Capital	Diesel, VSS	**FA**	88,825			
		Replacement	Unit #: C002	**SA**				
5339	Region 2 / NIARTS	4067	Light Duty Bus (176" wb)	**Total**	104,500			
		Capital	Diesel, VSS	**FA**	88,825			
		Replacement	Unit #: A004	**SA**				
5339	Region 2 / NIARTS	4068	Light Duty Bus (176" wb)	**Total**	104,500			
		Capital	Diesel, VSS	**FA**	88,825			
		Replacement	Unit #: B014	**SA**				
5339	Region 2 / NIARTS	2822	Light Duty Bus (176" wb)	**Total**	104,500			
		Capital	Diesel, VSS	**FA**	88,825			
		Replacement	Unit #: C001	**SA**				
STA, 5311, 5310	Region 2 / NIARTS	1238	General Operations/Maintenance/Administration	**Total**	3,338,262	3,452,325	3,627,831	3,809,031
		Operations		**FA**	860,052	850,206	892,896	937,350
		Misc		**SA**	446,752	469,089	495,254	520,016
5339	Region 2 / NIARTS	5370	Light Duty Bus (176" wb)	**Total**	104,500			
		Capital	Diesel, VSS	**FA**	88,825			
		Replacement	Unit #: 9014	**SA**				
5339	Region 2 / NIARTS	5371	Light Duty Bus (176" wb)	**Total**	104,500			
		Capital	Diesel, VSS	**FA**	88,825			
		Replacement	Unit #: N015	**SA**				
5339	Region 2 / NIARTS	5372	Light Duty Bus (158" wb)	**Total**	99,100			
		Capital	Diesel, VSS	**FA**	84,235			
		Replacement	Unit #: A003	**SA**				
5339	Region 2 / NIARTS	5373	Light Duty Bus (176" wb)	**Total**	104,500			
		Capital	Diesel, VSS	**FA**	88,825			
		Replacement	Unit #: 9012	**SA**				
5339	Region 2 / NIARTS	5374	Light Duty Bus (176" wb)	**Total**	104,500			
		Capital	Diesel, VSS	**FA**	88,825			
		Replacement	Unit #: B011	**SA**				

RPA-02 (68 Projects)

Fund	Sponsor	Transit # Expense Class Project Type	Desc / Add Ons / Addnl Info		FY20	FY21	FY22	FY23
5339	Region 2 / NIARTS	5375 Capital Replacement	Light Duty Bus (176" wb) Diesel, VSS Unit #: N016	**Total** **FA** **SA**	104,500 88,825			
5339	Region 2 / NIARTS	5376 Capital Replacement	Light Duty Bus (158" wb) Diesel, VSS Unit #: D064	**Total** **FA** **SA**	99,100 84,235			
5339	Region 2 / NIARTS	5377 Capital Replacement	Light Duty Bus (158" wb) Diesel, VSS Unit #: D066	**Total** **FA** **SA**	99,100 84,235			
5339	Region 2 / NIARTS	5378 Capital Replacement	Light Duty Bus (176" wb) Diesel, VSS Unit #: S024	**Total** **FA** **SA**	104,500 88,825			
5339	Region 2 / NIARTS	5379 Capital Replacement	Light Duty Bus (176" wb) Diesel, VSS Unit #: B012	**Total** **FA** **SA**	104,500 88,825			
5339	Region 2 / NIARTS	5380 Capital Replacement	Light Duty Bus (158" wb) Diesel, VSS Unit #: P001	**Total** **FA** **SA**	99,100 84,235			
5339	Mason City	4570 Capital Replacement	Light Duty Bus (176" wb) Diesel, UFRC, VSS Unit #: #47	**Total** **FA** **SA**		111,500 94,775		
5339	Mason City	4839 Capital Replacement	Light Duty Bus (176" wb) Diesel, UFRC, VSS Unit #: 45	**Total** **FA** **SA**		111,500 94,775		
5339	Mason City	4837 Capital Replacement	Light Duty Bus (176" wb) Diesel, UFRC, VSS Unit #: 46	**Total** **FA** **SA**		111,500 94,775		
5339	Region 2 / NIARTS	4848 Capital Replacement	Light Duty Bus (158" wb) Diesel, VSS Unit #: 5002	**Total** **FA** **SA**		99,100 84,235		
5339	Region 2 / NIARTS	4849 Capital Replacement	Light Duty Bus (158" wb) Diesel, VSS Unit #: 8009	**Total** **FA** **SA**		99,100 84,235		
5339	Region 2 / NIARTS	4850 Capital Replacement	Light Duty Bus (158" wb) Diesel, VSS Unit #: 8008	**Total** **FA** **SA**		99,100 84,235		
5339	Region 2 / NIARTS	4851 Capital Replacement	Light Duty Bus (158" wb) Diesel, VSS Unit #: B016	**Total** **FA** **SA**		99,100 84,235		
5339	Region 2 / NIARTS	4852 Capital Replacement	Light Duty Bus (158" wb) Diesel, VSS Unit #: G019	**Total** **FA** **SA**		99,100 84,235		
5339	Region 2 / NIARTS	4066 Capital Replacement	Light Duty Bus (176" wb) Diesel, VSS Unit #: B013	**Total** **FA** **SA**		104,500 88,825		

RPA-02 (68 Projects)

Fund	Sponsor	Transit # Expense Class Project Type	Desc / Add Ons / Addnl Info		FY20	FY21	FY22	FY23
5339	Region 2 / NIARTS	4070	Light Duty Bus (176" wb)	**Total**		104,500		
		Capital	Diesel, VSS	**FA**		88,825		
		Replacement	Unit #: 9017	**SA**				
5339	Region 2 / NIARTS	4071	Light Duty Bus (176" wb)	**Total**		104,500		
		Capital	Diesel, VSS	**FA**		88,825		
		Replacement	Unit #: 9018	**SA**				
5339	Region 2 / NIARTS	4073	Light Duty Bus (176" wb)	**Total**		109,273		
		Capital	Diesel, VSS	**FA**		92,882		
		Replacement	Unit #: 9016	**SA**				
5339	Region 2 / NIARTS	4074	Light Duty Bus (176" wb)	**Total**		104,500		
		Capital	Diesel, VSS	**FA**		88,825		
		Replacement	Unit #: D075	**SA**				
5339	Region 2 / NIARTS	4076	Light Duty Bus (158" wb)	**Total**		99,100		
		Capital	Diesel, VSS	**FA**		84,235		
		Replacement	Unit #: B015	**SA**				
5339	Region 2 / NIARTS	4077	Light Duty Bus (158" wb)	**Total**		99,100		
		Capital	Diesel, VSS	**FA**		84,235		
		Replacement	Unit #: D072	**SA**				
5339	Region 2 / NIARTS	2078	Light Duty Bus (158" wb)	**Total**		99,100		
		Capital	Diesel, VSS	**FA**		84,235		
		Replacement	Unit #: 9011	**SA**				
5339	Region 2 / NIARTS	2823	Light Duty Bus (176" wb)	**Total**		104,500		
		Capital	Diesel, VSS	**FA**		88,825		
		Replacement	Unit #: D080	**SA**				
5339	Region 2 / NIARTS	2811	Light Duty Bus (176" wb)	**Total**		104,500		
		Capital	Diesel, VSS	**FA**		88,825		
		Replacement	Unit #: D068	**SA**				
5339	Mason City	4876	Light Duty Bus (176" wb)	**Total**			111,500	
		Capital	Diesel, UFRC, VSS	**FA**			94,775	
		Replacement	Unit #: 49	**SA**				
5339	Mason City	4877	Light Duty Bus (176" wb)	**Total**			111,500	
		Capital	Diesel, UFRC, VSS	**FA**			94,775	
		Replacement	Unit #: 50	**SA**				
5339	Mason City	4878	Light Duty Bus (176" wb)	**Total**			111,500	
		Capital	Diesel, UFRC, VSS	**FA**			94,775	
		Replacement	Unit #: 51	**SA**				
5339	Mason City	4879	Light Duty Bus (176" wb)	**Total**			111,500	
		Capital	Diesel, UFRC, VSS	**FA**			94,775	
		Replacement	Unit #: 52	**SA**				
5339	Mason City	4880	Light Duty Bus (176" wb)	**Total**			111,500	
		Capital	Diesel, UFRC, VSS	**FA**			94,775	
		Replacement	Unit #: 53	**SA**				
5339	Mason City	4881	Light Duty Bus (176" wb)	**Total**			111,500	
		Capital	Diesel, UFRC, VSS	**FA**			94,775	
		Replacement	Unit #: 54	**SA**				

RPA-02 (68 Projects)

Fund	Sponsor	Transit # Expense Class Project Type	Desc / Add Ons / Addnl Info		FY20	FY21	FY22	FY23
5339	Mason City	4882	Light Duty Bus (176" wb)	**Total**			111,500	
		Capital	Diesel, UFRC, VSS	**FA**			94,775	
		Replacement	Unit #: 55	**SA**				
5339	Region 2 / NIARTS	4853	Light Duty Bus (176" wb)	**Total**			104,500	
		Capital	Diesel, VSS	**FA**			88,825	
		Replacement	Unit #: D078	**SA**				
5339	Region 2 / NIARTS	4854	Light Duty Bus (176" wb)	**Total**			104,500	
		Capital	Diesel, VSS	**FA**			88,825	
		Replacement	Unit #: D079	**SA**				
5339	Region 2 / NIARTS	4855	Light Duty Bus (158" wb)	**Total**			99,100	
		Capital	Diesel, VSS	**FA**			84,235	
		Replacement	Unit #: 6006	**SA**				
5339	Region 2 / NIARTS	4857	Light Duty Bus (158" wb)	**Total**			99,100	
		Capital	Diesel, VSS	**FA**			84,235	
		Replacement	Unit #: S025	**SA**				
5339	Region 2 / NIARTS	4858	Light Duty Bus (158" wb)	**Total**			99,100	
		Capital	Diesel, VSS	**FA**			84,235	
		Replacement	Unit #: W005	**SA**				
5339	Region 2 / NIARTS	4859	Light Duty Bus (158" wb)	**Total**			99,100	
		Capital	Diesel, VSS	**FA**			84,235	
		Replacement	Unit #: D077	**SA**				
5339	Region 2 / NIARTS	4860	Light Duty Bus (158" wb)	**Total**			99,100	
		Capital	Diesel, VSS	**FA**			84,235	
		Replacement	Unit #: B017	**SA**				
5339	Region 2 / NIARTS	4861	Light Duty Bus (176" wb)	**Total**			104,500	
		Capital	Diesel, VSS	**FA**			88,825	
		Replacement	Unit #: D076	**SA**				
5339	Region 2 / NIARTS	4862	Light Duty Bus (158" wb)	**Total**			99,100	
		Capital	Diesel, VSS	**FA**			84,235	
		Replacement	Unit #: U003	**SA**				
5339	Region 2 / NIARTS	4863	Light Duty Bus (158" wb)	**Total**			99,100	
		Capital	Diesel, VSS	**FA**			84,235	
		Replacement	Unit #: M006	**SA**				
5339	Region 2 / NIARTS	4864	Light Duty Bus (158" wb)	**Total**			99,100	
		Capital	Diesel, VSS	**FA**			84,235	
		Replacement	Unit #: D071	**SA**				
5339	Region 2 / NIARTS	2808	Light Duty Bus (158" wb)	**Total**			99,100	
		Capital	Diesel, VSS	**FA**			84,235	
		Replacement	Unit #: D069	**SA**				
5339	Region 2 / NIARTS	2815	Light Duty Bus (158" wb)	**Total**			99,100	
		Capital	Diesel, VSS	**FA**			84,235	
		Replacement	Unit #: D070	**SA**				
5339	Region 2 / NIARTS	2077	Light Duty Bus (158" wb)	**Total**			99,100	
		Capital	Diesel, VSS	**FA**			84,235	
		Replacement	Unit #: 9010	**SA**				

RPA-02 (68 Projects)

Fund	Sponsor	Transit # Expense Class Project Type	Desc / Add Ons / Addnl Info		FY20	FY21	FY22	FY23
5339	Mason City	5430	Light Duty Bus (176" wb)	**Total**				111,500
		Capital	Diesel, UFRC, VSS	**FA**				94,775
		Replacement	Unit #: 56	**SA**				
5339	Region 2 / NIARTS	5381	Light Duty Bus (158" wb)	**Total**				99,100
		Capital	Diesel, VSS	**FA**				84,235
		Replacement	Unit #: 9019	**SA**				
5339	Region 2 / NIARTS	4865	Light Duty Bus (158" wb)	**Total**				99,100
		Capital	Diesel, VSS	**FA**				84,235
		Replacement	Unit #: T001	**SA**				
5339	Region 2 / NIARTS	4867	Light Duty Bus (176" wb)	**Total**				104,500
		Capital	Diesel, VSS	**FA**				88,825
		Replacement	Unit #: D073	**SA**				
5339	Region 2 / NIARTS	4868	Light Duty Bus (158" wb)	**Total**				99,100
		Capital	Diesel, VSS	**FA**				84,235
		Replacement	Unit #: 1001	**SA**				
5339	Region 2 / NIARTS	4869	Light Duty Bus (158" wb)	**Total**				99,100
		Capital	Diesel, VSS	**FA**				84,235
		Replacement	Unit #: 1002	**SA**				
5339	Region 2 / NIARTS	2816	Light Duty Bus (176" wb)	**Total**				104,500
		Capital	Diesel, VSS	**FA**				88,825
		Replacement	Unit #: D074	**SA**				
5339	Region 2 / NIARTS	2824	Light Duty Bus (176" wb)	**Total**				104,500
		Capital	Diesel, VSS	**FA**				88,825
		Replacement	Unit #: D067	**SA**				

RPA-03 (35 Projects)

Fund	Sponsor	Transit # Expense Class Project Type	Desc / Add Ons / Addnl Info		FY20	FY21	FY22	FY23
STA, STP, 5311	Region 3 / RIDES	2890 Operations Misc	General Operations/Maintenance/Administation	**Total**	3,233,476	3,265,000	3,140,000	3,300,000
				FA	723,205	765,000	640,000	750,000
				SA	510,271	500,000	500,000	550,000
5339	Region 3 / RIDES	3869 Capital Replacement	Light Duty Bus (138" wb) VSS Unit #: 0922	**Total**	89,000			
				FA	75,650			
				SA				
5339	Region 3 / RIDES	3870 Capital Replacement	Light Duty Bus (176" wb) VSS Unit #: 0901	**Total**	96,500			
				FA	82,025			
				SA				
5339	Region 3 / RIDES	3871 Capital Replacement	Light Duty Bus (158" wb) VSS Unit #: 0921	**Total**	91,100			
				FA	77,435			
				SA				
5339	Region 3 / RIDES	3872 Capital Replacement	Light Duty Bus (138" wb) VSS Unit #: 0918	**Total**	89,000			
				FA	75,650			
				SA				
5339	Region 3 / RIDES	3873 Capital Replacement	Light Duty Bus (158" wb) VSS Unit #: 0903	**Total**	91,100			
				FA	77,435			
				SA				
5339	Region 3 / RIDES	3874 Capital Replacement	Light Duty Bus (176" wb) VSS Unit #: 0916	**Total**	96,500			
				FA	82,025			
				SA				
5339	Region 3 / RIDES	3875 Capital Replacement	Light Duty Bus (158" wb) VSS Unit #: 0907	**Total**	91,100			
				FA	77,435			
				SA				
5339	Region 3 / RIDES	3876 Capital Replacement	Light Duty Bus (158" wb) VSS Unit #: 0930	**Total**	91,100			
				FA	77,435			
				SA				
5339	Region 3 / RIDES	3877 Capital Replacement	Light Duty Bus (158" wb) VSS Unit #: 0927	**Total**	91,100			
				FA	77,435			
				SA				
PTIG, TIGER	Region 3 / RIDES	4380 Capital Misc	Building Expansion	**Total**	3,000,000			
				FA	1,500,000			
				SA	1,500,000			
STP, 5339	Region 3 / RIDES	4381 Capital Expansion	Minivan VSS	**Total**		56,000		
				FA		44,800		
				SA				
STP, 5339	Region 3 / RIDES	4382 Capital Expansion	Minivan VSS	**Total**		56,000		
				FA		44,800		
				SA				
5339	Region 3 / RIDES	4371 Capital Replacement	Light Duty Bus (158" wb) VSS Unit #: 0906	**Total**		94,600		
				FA		80,410		
				SA				
5339	Region 3 / RIDES	4372 Capital Replacement	Light Duty Bus (158" wb) VSS Unit #: 0929	**Total**		94,600		
				FA		80,410		
				SA				

RPA-03 (35 Projects)

Fund	Sponsor	Transit # Expense Class Project Type	Desc / Add Ons / Addnl Info		FY20	FY21	FY22	FY23
5339	Region 3 / RIDES	4373	Light Duty Bus (158" wb)	**Total**		94,600		
		Capital	VSS	**FA**		80,410		
		Replacement	Unit #: 0905	**SA**				
5339	Region 3 / RIDES	4374	Light Duty Bus (158" wb)	**Total**		94,600		
		Capital	VSS	**FA**		80,410		
		Replacement	Unit #: 0925	**SA**				
5339	Region 3 / RIDES	4375	Light Duty Bus (176" wb)	**Total**		100,500		
		Capital	VSS	**FA**		85,425		
		Replacement	Unit #: 0932	**SA**				
5339	Region 3 / RIDES	4376	Light Duty Bus (176" wb)	**Total**		100,500		
		Capital	VSS	**FA**		85,425		
		Replacement	Unit #: 0902	**SA**				
5339	Region 3 / RIDES	4377	Non-ADA LD bus (138" wb)	**Total**		92,500		
		Capital	VSS	**FA**		78,625		
		Replacement	Unit #: 0919	**SA**				
5339	Region 3 / RIDES	4378	Light Duty Bus (158" wb)	**Total**		94,600		
		Capital	VSS	**FA**		80,410		
		Replacement	Unit #: 0928	**SA**				
5339	Region 3 / RIDES	4379	Light Duty Bus (158" wb)	**Total**		94,600		
		Capital	VSS	**FA**		80,410		
		Replacement	Unit #: 0924	**SA**				
5339	Region 3 / RIDES	4884	Light Duty Bus (158" wb)	**Total**			96,500	
		Operations	VSS	**FA**			82,025	
		Replacement	Unit #: 0926	**SA**				
5339	Region 3 / RIDES	4885	Light Duty Bus (176" wb)	**Total**			103,500	
		Operations	VSS	**FA**			87,975	
		Replacement	Unit #: 0917	**SA**				
5339	Region 3 / RIDES	4886	Light Duty Bus (158" wb)	**Total**			96,500	
		Operations	VSS	**FA**			82,025	
		Replacement	Unit #: 0931	**SA**				
5339	Region 3 / RIDES	4887	Minivan	**Total**			58,000	
		Operations	VSS	**FA**			49,300	
		Replacement	Unit #: 1201	**SA**				
5339	Region 3 / RIDES	4888	Light Duty Bus (176" wb)	**Total**			103,500	
		Operations	VSS	**FA**			87,975	
		Replacement	Unit #: 0915	**SA**				
5339	Region 3 / RIDES	5420	Minivan	**Total**				55,000
		Capital	VSS	**FA**				46,750
		Replacement	Unit #: 1501	**SA**				
5339	Region 3 / RIDES	5421	Light Duty Bus (158" wb)	**Total**				91,100
		Capital	VSS	**FA**				77,435
		Replacement	Unit #: 1602	**SA**				
5339	Region 3 / RIDES	5422	Minivan	**Total**				55,000
		Capital	VSS	**FA**				46,750
		Replacement	Unit #: 1704	**SA**				

RPA-03 (35 Projects)

Fund	Sponsor	Transit # Expense Class Project Type	Desc / Add Ons / Addnl Info		FY20	FY21	FY22	FY23
5339	Region 3 / RIDES	5423	Minivan	**Total**				55,000
		Capital	VSS	**FA**				46,750
		Replacement	Unit #: 1703	**SA**				
5339	Region 3 / RIDES	5424	Minivan	**Total**				55,000
		Capital	VSS	**FA**				46,750
		Replacement	Unit #: 1702	**SA**				
5339	Region 3 / RIDES	5425	Minivan	**Total**				55,000
		Capital	VSS	**FA**				46,750
		Replacement	Unit #: 1701	**SA**				
5339	Region 3 / RIDES	5426	Minivan	**Total**				55,000
		Capital	VSS	**FA**				46,750
		Replacement	Unit #: 1700	**SA**				
5339	Region 3 / RIDES	5427	Minivan	**Total**				55,000
		Capital	VSS	**FA**				46,750
		Replacement	Unit #: 1801	**SA**				

RPA-04 (36 Projects)

Fund	Sponsor	Transit # Expense Class Project Type	Desc / Add Ons / Addnl Info		FY20	FY21	FY22	FY23
5339	Region 4 / SRTS	4601	Light Duty Bus (176" wb)	**Total**	96,500			
		Capital	VSS	**FA**	82,025			
		Replacement	Unit #: 7550A	**SA**				
STA, 5311	Region 4 / SRTS	2103	General Operations/Maintenance/Administration/Planning	**Total**	4,077,877	4,077,877	4,077,877	1,100,000
		Operations		**FA**	600,000	600,000	600,000	600,000
		Other		**SA**	500,000	500,000	500,000	500,000
5339	Region 4 / SRTS	5584	Light Duty Bus (176" wb)	**Total**	96,500			
		Capital	VSS	**FA**	82,025			
		Replacement	Unit #: 7529	**SA**				
5339	Region 4 / SRTS	5585	Light Duty Bus (176" wb)	**Total**	96,500			
		Capital	VSS	**FA**	82,025			
		Replacement	Unit #: 7121	**SA**				
5339	Region 4 / SRTS	5586	Light Duty Bus (176" wb)	**Total**	96,500			
		Capital	VSS	**FA**	82,025			
		Replacement	Unit #: 7201	**SA**				
5339	Region 4 / SRTS	5587	Light Duty Bus (176" wb)	**Total**	96,500			
		Capital	VSS	**FA**	82,025			
		Replacement	Unit #: 7342	**SA**				
5339	Region 4 / SRTS	5588	Light Duty Bus (176" wb)	**Total**	96,500			
		Capital	VSS	**FA**	82,025			
		Replacement	Unit #: 7546	**SA**				
5339	Region 4 / SRTS	5589	Light Duty Bus (176" wb)	**Total**	96,500			
		Capital	VSS	**FA**	82,025			
		Replacement	Unit #: 7547	**SA**				
5339	Region 4 / SRTS	5590	Light Duty Bus (176" wb)	**Total**	96,500			
		Capital	VSS	**FA**	82,025			
		Replacement	Unit #: 7551	**SA**				
5339	Region 4 / SRTS	5591	Light Duty Bus (176" wb)	**Total**	96,500			
		Capital	VSS	**FA**	82,025			
		Replacement	Unit #: 7552	**SA**				
5339	Region 4 / SRTS	5592	Light Duty Bus (176" wb)	**Total**	96,500			
		Capital	VSS	**FA**	82,025			
		Replacement	Unit #: 7553	**SA**				
STP	Region 4 / SRTS	5593	Light Duty Bus (176" wb)	**Total**	98,000			
		Capital	VSS	**FA**	83,300			
		Expansion		**SA**				
5339	Region 4 / SRTS	5594	Light Duty Bus (176" wb)	**Total**	96,500			
		Capital	VSS	**FA**	82,025			
		Replacement	Unit #: 7426	**SA**				
5339	Region 4 / SRTS	5595	Light Duty Bus (176" wb)	**Total**	96,500			
		Capital	VSS	**FA**	82,025			
		Replacement	Unit #: 7532	**SA**				
5339	Region 4 / SRTS	5596	Light Duty Bus (176" wb)	**Total**	96,500			
		Capital	VSS	**FA**	82,025			
		Replacement	Unit #: 7534	**SA**				

RPA-04 (36 Projects)

Fund	Sponsor	Transit # Expense Class Project Type	Desc / Add Ons / Addnl Info		FY20	FY21	FY22	FY23
5339	Region 4 / SRTS	5597	Light Duty Bus (176" wb)	**Total**	96,500			
		Capital	VSS	**FA**	82,025			
		Replacement	Unit #: 7131	**SA**				
5339	Region 4 / SRTS	5598	Light Duty Bus (176" wb)	**Total**	96,500			
		Capital	VSS	**FA**	82,025			
		Replacement	Unit #: 7141	**SA**				
5339	Region 4 / SRTS	5599	Light Duty Bus (176" wb)	**Total**	96,500			
		Capital	VSS	**FA**	82,025			
		Replacement	Unit #: 7211	**SA**				
5339	Region 4 / SRTS	5600	Light Duty Bus (176" wb)	**Total**	96,500			
		Capital	VSS	**FA**	82,025			
		Replacement	Unit #: 7351	**SA**				
5339	Region 4 / SRTS	5601	Light Duty Bus (176" wb)	**Total**	96,500			
		Capital	VSS	**FA**	82,025			
		Replacement	Unit #: 7431	**SA**				
5339	Region 4 / SRTS	5602	Light Duty Bus (176" wb)	**Total**	96,500			
		Capital	VSS	**FA**	82,025			
		Replacement	Unit #: 7432	**SA**				
5339	Region 4 / SRTS	5603	Light Duty Bus (176" wb)	**Total**	96,500			
		Capital	VSS	**FA**	82,025			
		Replacement	Unit #: 7441	**SA**				
5339	Region 4 / SRTS	5604	Light Duty Bus (176" wb)	**Total**	96,500			
		Capital	VSS	**FA**	82,025			
		Replacement	Unit #: 7541	**SA**				
5339	Region 4 / SRTS	5605	Light Duty Bus (176" wb)	**Total**	96,500			
		Capital	VSS	**FA**	82,025			
		Replacement	Unit #: 7542	**SA**				
5339	Region 4 / SRTS	5606	Light Duty Bus (176" wb)	**Total**	96,500			
		Capital	VSS	**FA**	82,025			
		Replacement	Unit #: 7543	**SA**				
5339	Region 4 / SRTS	5607	Light Duty Bus (176" wb)	**Total**	96,500			
		Capital	VSS	**FA**	82,025			
		Replacement	Unit #: 7544	**SA**				
5311	RPA-04	2132	FTA Planning	**Total**	42,354	42,354	42,354	42,354
		Planning		**FA**	33,883	33,883	33,883	33,883
		Misc		**SA**				
5339	Region 4 / SRTS	4607	Light Duty Bus (176" wb)	**Total**		96,500		
		Capital	VSS	**FA**		82,025		
		Replacement	Unit #: 7555A	**SA**				
5339	Region 4 / SRTS	4608	Light Duty Bus (176" wb)	**Total**		96,000		
		Capital		**FA**		81,600		
		Replacement	Unit #: 7556	**SA**				
5339	Region 4 / SRTS	4609	Light Duty Bus (176" wb)	**Total**		96,000		
		Capital		**FA**		81,600		
		Replacement	Unit #: 7558	**SA**				

RPA-04 (36 Projects)

Fund	Sponsor	Transit # Expense Class Project Type	Desc / Add Ons / Addnl Info		FY20	FY21	FY22	FY23
5339	Region 4 / SRTS	4610 Capital Replacement	Light Duty Bus (176" wb) Unit #: 7557	**Total**		96,000		
				FA		81,600		
				SA				
5339	Region 4 / SRTS	4611 Capital Replacement	Light Duty Bus (176" wb) Unit #: 7559	**Total**		96,000		
				FA		81,600		
				SA				
STP	Region 4 / SRTS	5128 Capital Expansion	Light Duty Bus (176" wb)	**Total**			98,500	
				FA			81,400	
				SA				
5339	Region 4 / SRTS	4612 Capital Replacement	Light Duty Bus (176" wb) VSS Unit #: 7560	**Total**			99,000	
				FA			84,150	
				SA				
5339	Region 4 / SRTS	4613 Capital Replacement	Light Duty Bus (176" wb) Unit #: 7561	**Total**			99,000	
				FA			84,150	
				SA				
5339	Region 4 / SRTS	4614 Capital Replacement	Light Duty Bus (176" wb) Unit #: 7562	**Total**			99,000	
				FA			84,150	
				SA				

RPA-05 (20 Projects)

Fund	Sponsor	Transit # Expense Class Project Type	Desc / Add Ons / Addnl Info		FY20	FY21	FY22	FY23
STA, 5311	Fort Dodge	1331	General Operations/Maintenance/Administration	**Total**	598,415	622,352	647,246	673,135
		Operations		**FA**	382,427	397,724	413,633	430,178
		Misc		**SA**	215,988	224,628	233,613	242,957
5311	Fort Dodge	3261	Intercity Bus Marketing Funds	**Total**	9,400	9,400	9,400	9,400
		Operations		**FA**	7,500	7,500	7,500	7,500
		Misc		**SA**				
5339	Fort Dodge	4990	Light Duty Bus (176" wb)	**Total**	103,500			
		Capital	UFRC, VSS	**FA**	87,975			
		Replacement	Unit #: FD 57	**SA**				
5339	Fort Dodge	4991	Medium Duty Bus (29-32 ft.)	**Total**	199,800			
		Capital	Diesel, UFRC, VSS	**FA**	169,830			
		Replacement	Unit #: FD55	**SA**				
5339	Region 5 / MIDAS	5540	Light Duty Bus (176" wb)	**Total**	96,500			
		Capital	VSS	**FA**	82,025			
		Replacement	Unit #: 05-4	**SA**				
5339	Region 5 / MIDAS	5541	Light Duty Bus (176" wb)	**Total**	96,500			
		Capital	VSS	**FA**	82,025			
		Replacement	Unit #: 08-5	**SA**				
5307	Region 5 / MIDAS	1350	RPA Transportation Planning	**Total**	33,658	35,004	36,404	37,860
		Planning		**FA**	26,927	28,004	29,124	30,289
		Misc		**SA**				
STA, 5311	Region 5 / MIDAS	1314	General Operations/Maintenance/Administration	**Total**	738,332	767,865	798,580	830,523
		Operations		**FA**	388,121	403,646	419,792	436,583
		Misc		**SA**	350,211	364,219	378,788	393,940
5339	Fort Dodge	4992	Light Duty Bus (176" wb)	**Total**		107,640		
		Capital	UFRC, VSS	**FA**		91,494		
		Replacement	Unit #: FD59	**SA**				
5339	Fort Dodge	5117	Medium Duty Bus (29-32 ft.)	**Total**		207,792		
		Capital	Diesel, UFRC, VSS	**FA**		176,623		
		Replacement	Unit #: 56	**SA**				
5339	Region 5 / MIDAS	5542	Light Duty Bus (176" wb)	**Total**		100,360		
		Capital	VSS	**FA**		85,306		
		Replacement	Unit #: 08-3	**SA**				
5339	Region 5 / MIDAS	5543	Light Duty Bus (176" wb)	**Total**		100,360		
		Capital	VSS	**FA**		85,306		
		Replacement	Unit #: 09-1	**SA**				
5339	Fort Dodge	4993	Light Duty Bus (158" wb)	**Total**			106,105	
		Capital	UFRC, VSS	**FA**			90,189	
		Replacement	Unit #: FD63	**SA**				
5339	Fort Dodge	5437	Medium Duty Bus (29-32 ft.)	**Total**			216,104	
		Capital	UFRC, VSS	**FA**			183,688	
		Replacement	Unit #: FD60	**SA**				
5339	Region 5 / MIDAS	5544	Light Duty Bus (176" wb)	**Total**			104,374	
		Capital	VSS	**FA**			88,718	
		Replacement	Unit #: 09-2	**SA**				

RPA-05 (20 Projects)

Fund	Sponsor	Transit # Expense Class Project Type	Desc / Add Ons / Addnl Info		FY20	FY21	FY22	FY23
5339	Region 5 / MIDAS	4994	Light Duty Bus (158" wb)	**Total**			98,534	
		Capital	VSS	**FA**			83,754	
		Replacement	Unit #: 08-4	**SA**				
5339	Fort Dodge	5438	Conversion Van	**Total**				64,230
		Capital	VSS	**FA**				54,595
		Replacement	Unit #: FD64	**SA**				
5339	Fort Dodge	5439	Light Duty Bus (176" wb)	**Total**				116,423
		Capital	UFRC, VSS	**FA**				98,960
		Replacement	Unit #: FD62	**SA**				
5339	Region 5 / MIDAS	5545	Light Duty Bus (176" wb)	**Total**				108,549
		Capital	VSS	**FA**				92,267
		Replacement	Unit #: 09-5	**SA**				
5339	Region 5 / MIDAS	5546	Light Duty Bus (176" wb)	**Total**				108,549
		Capital	VSS	**FA**				92,267
		Replacement	Unit #: 09-4	**SA**				

RPA-06 (9 Projects)

Fund	Sponsor	Transit # Expense Class Project Type	Desc / Add Ons / Addnl Info		FY20	FY21	FY22	FY23
STA, 5311	Marshalltown	2134	General Operations/Maintenance/Administration	**Total**	840,032	842,000	845,000	848,000
		Operations		**FA**	245,427	246,000	247,000	248,000
		Other		**SA**	221,605	222,000	223,000	224,000
STA, 5311	Region 6 / PeopleRides	1280	General Operations/Maintenance/Administration	**Total**	1,009,315	1,021,000	1,033,000	1,045,000
		Operations		**FA**	206,029	207,000	208,000	209,000
		Misc		**SA**	243,286	244,000	245,000	246,000
5339	Region 6 / PeopleRides	4403	Light Duty Bus (158" wb)	**Total**	89,100			
		Capital	VSS	**FA**	75,735			
		Replacement	Unit #: 209D	**SA**				
5339	Region 6 / PeopleRides	4404	Light Duty Bus (176" wb)	**Total**	94,500			
		Capital	VSS	**FA**	80,325			
		Replacement	Unit #: 111D	**SA**				
5339	Region 6 / PeopleRides	4405	Conversion Van	**Total**	57,100			
		Capital	VSS	**FA**	48,535			
		Replacement	Unit #: 110	**SA**				
5339	Region 6 / PeopleRides	5075	Light Duty Bus (158" wb)	**Total**		85,100		
		Capital		**FA**		72,335		
		Replacement	Unit #: 112D	**SA**				
5339	Region 6 / PeopleRides	5076	Light Duty Bus (158" wb)	**Total**		91,100		
		Capital	VSS	**FA**		77,435		
		Replacement	Unit #: 212D	**SA**				
5339	Region 6 / PeopleRides	5077	Conversion Van	**Total**			57,100	
		Capital	VSS	**FA**			48,535	
		Replacement	Unit #: 412	**SA**				
5339	Region 6 / PeopleRides	5505	Light Duty Bus (158" wb)	**Total**				85,100
		Capital		**FA**				72,335
		Replacement	Unit #: 312	**SA**				

RPA-07 (21 Projects)

Fund	Sponsor	Transit # Expense Class Project Type	Desc / Add Ons / Addnl Info		FY20	FY21	FY22	FY23
STA, 5311	Region 7 / INRTC	1377	General Operations/Maintenance/Administration	**Total**	1,207,181	1,242,068	1,278,191	1,315,601
		Operations		**FA**	358,156	376,063	394,867	414,610
		Misc		**SA**	332,025	338,665	345,438	352,347
5339	Region 7 / INRTC	1842	Light Duty Bus (176" wb)	**Total**	95,600			
		Capital	VSS	**FA**	81,260			
		Replacement	Unit #: 0902	**SA**				
5339	Region 7 / INRTC	1843	Light Duty Bus (176" wb)	**Total**	95,600			
		Capital	VSS	**FA**	81,260			
		Replacement	Unit #: 0903	**SA**				
5339	Region 7 / INRTC	2658	Light Duty Bus (176" wb)	**Total**	95,600			
		Capital	VSS	**FA**	81,260			
		Replacement	Unit #: 0904	**SA**				
5339	Region 7 / INRTC	2659	Light Duty Bus (176" wb)	**Total**	95,600			
		Capital	VSS	**FA**	81,260			
		Replacement	Unit #: 0905	**SA**				
5311	Region 7 / INRTC	3500	RPA Transportation Planning	**Total**	39,000	39,000	39,000	39,000
		Planning		**FA**	31,200	31,200	31,200	31,200
		Misc		**SA**				
5339	Region 7 / INRTC	5286	New Project	**Total**	95,600			
		Capital	VSS	**FA**	81,260			
		Replacement	Unit #: 0901	**SA**				
5339	Region 7 / INRTC	3496	Light Duty Bus (176" wb)	**Total**		97,500		
		Capital	VSS	**FA**		82,875		
		Replacement	Unit #: 0911	**SA**				
5339	Region 7 / INRTC	3497	Light Duty Bus (176" wb)	**Total**		97,500		
		Capital	VSS	**FA**		82,875		
		Replacement	Unit #: 0912	**SA**				
5339	Region 7 / INRTC	2660	Light Duty Bus (176" wb)	**Total**		97,500		
		Capital	VSS	**FA**		82,875		
		Replacement	Unit #: 0906	**SA**				
5339	Region 7 / INRTC	2661	Light Duty Bus (176" wb)	**Total**		97,500		
		Capital	VSS	**FA**		82,875		
		Replacement	Unit #: 0907	**SA**				
5339	Region 7 / INRTC	2662	Light Duty Bus (176" wb)	**Total**		97,500		
		Capital	VSS	**FA**		82,875		
		Replacement	Unit #: 0908	**SA**				
5339	Region 7 / INRTC	2663	Light Duty Bus (176" wb)	**Total**		97,500		
		Capital	VSS	**FA**		82,875		
		Replacement	Unit #: 0909	**SA**				
5339	Region 7 / INRTC	5290	New Project	**Total**			99,450	
		Capital	VSS	**FA**			84,532	
		Replacement	Unit #: 0910	**SA**				
5339	Region 7 / INRTC	3498	Light Duty Bus (176" wb)	**Total**			99,450	
		Capital	VSS	**FA**			84,532	
		Replacement	Unit #: 1001	**SA**				

RPA-07 (21 Projects)

Fund	Sponsor	Transit # Expense Class Project Type	Desc / Add Ons / Addnl Info		FY20	FY21	FY22	FY23
5339	Region 7 / INRTC	3499	Light Duty Bus (176" wb)	**Total**			99,450	
		Capital	VSS	**FA**			84,532	
		Replacement	Unit #: 1201	**SA**				
5339	Region 7 / INRTC	3860	Light Duty Bus (176" wb)	**Total**			99,450	
		Capital	VSS	**FA**			84,532	
		Replacement	Unit #: 1401	**SA**				
5339	Region 7 / INRTC	3861	Light Duty Bus (176" wb)	**Total**			99,450	
		Capital	VSS	**FA**			84,532	
		Replacement	Unit #: 1402	**SA**				
5307	Region 7 / INRTC	5282	New Project	**Total**				94,500
		Capital	Low Floor	**FA**				80,325
		Replacement	Unit #: 1601	**SA**				
5307	Region 7 / INRTC	5283	New Project	**Total**				94,500
		Capital	Low Floor	**FA**				80,325
		Replacement	Unit #: 1801	**SA**				
5307	Region 7 / INRTC	5284	New Project	**Total**				94,500
		Capital		**FA**				80,325
		Replacement	Unit #: 1802	**SA**				

RPA-08 (28 Projects)

Fund	Sponsor	Transit # Expense Class Project Type	Desc / Add Ons / Addnl Info		FY20	FY21	FY22	FY23
STA, 5311	Clinton	5573	Operations	**Total**	2,361,008			
		Operations		**FA**	773,139			
		Other		**SA**	253,892			
5339	Clinton	5574	Light Duty Bus (158" wb)	**Total**	91,100			
		Operations	VSS	**FA**	77,435			
		Replacement	Unit #: 1152	**SA**				
5339	Clinton	5609	Light Duty Bus (158" wb)	**Total**	91,100			
		Operations	VSS	**FA**	77,435			
		Replacement	Unit #: 1256	**SA**				
5339	Clinton	5610	Light Duty Bus (176" wb)	**Total**	96,500			
		Operations	VSS	**FA**	82,025			
		Replacement	Unit #: 1255	**SA**				
PTIG	Region 8 / RTA	5626	Solar Earlville Facility	**Total**	50,000			
		Capital		**FA**				
		Other		**SA**	40,000			
5307	Region 8 / RTA	5503	Light Duty Bus (176" wb)	**Total**	94,500			
		Capital		**FA**	80,325			
		Replacement	Unit #: 005	**SA**				
5339	Region 8 / RTA	4825	Minivan	**Total**	55,000			
		Capital	VSS	**FA**	46,750			
		Replacement	Unit #: 595	**SA**				
5339	Region 8 / RTA	3268	Light Duty Bus (176" wb)	**Total**	94,500			
		Capital	VSS	**FA**	80,325			
		Replacement	Unit #: 998	**SA**				
5339	Region 8 / RTA	3270	Light Duty Bus (176" wb)	**Total**	94,500			
		Capital	VSS	**FA**	80,325			
		Replacement	Unit #: 999	**SA**				
5339	Region 8 / RTA	3271	Light Duty Bus (176" wb)	**Total**	94,500			
		Capital	VSS	**FA**	80,325			
		Replacement	Unit #: 348	**SA**				
STA, 5311	Region 8 / RTA	4406	Operations	**Total**	662,133	699,643	707,643	
		Operations		**FA**	364,376	382,000	390,000	
		Other		**SA**	297,757	317,643	317,643	
5307	Region 8 / RTA	4409	Light Duty Bus (176" wb)	**Total**	94,500			
		Capital	VSS	**FA**	80,325			
		Replacement	Unit #: 4484	**SA**				
5339	Region 8 / RTA	4415	Light Duty Bus (176" wb)	**Total**	94,500			
		Capital	VSS	**FA**	80,325			
		Replacement	Unit #: 9144	**SA**				
5339	Region 8 / RTA	3502	Light Duty Bus (176" wb)	**Total**		94,500		
		Capital	VSS	**FA**		80,325		
		Replacement	Unit #: 9143	**SA**				
5339	Region 8 / RTA	3272	Light Duty Bus (176" wb)	**Total**		94,500		
		Capital	VSS	**FA**		80,325		
		Replacement	Unit #: 4483	**SA**				

RPA-08 (28 Projects)

Fund	Sponsor	Transit # Expense Class Project Type	Desc / Add Ons / Addnl Info		FY20	FY21	FY22	FY23
5339	Region 8 / RTA	3274	Light Duty Bus (176" wb)	**Total**		94,500		
		Capital	VSS	**FA**		80,325		
		Replacement	Unit #: 485	**SA**				
5339	Region 8 / RTA	3275	Light Duty Bus (176" wb)	**Total**		94,500		
		Capital	VSS	**FA**		80,325		
		Replacement	Unit #: 486	**SA**				
5339	Region 8 / RTA	3269	Light Duty Bus (176" wb)	**Total**		94,500		
		Capital	VSS	**FA**		80,325		
		Replacement	Unit #: 440	**SA**				
5339	Region 8 / RTA	5342	Minivan	**Total**		55,500		
		Capital	VSS	**FA**		47,175		
		Replacement	Unit #: 960	**SA**				
5339	Region 8 / RTA	4007	Light Duty Bus (176" wb)	**Total**			94,500	
		Capital	VSS	**FA**			80,325	
		Replacement	Unit #: 983	**SA**				
5339	Region 8 / RTA	4008	Light Duty Bus (176" wb)	**Total**			94,500	
		Capital	VSS	**FA**			75,600	
		Replacement	Unit #: 984	**SA**				
5339	Region 8 / RTA	4826	Minivan	**Total**			55,000	
		Capital	VSS	**FA**			46,750	
		Replacement	Unit #: 773	**SA**				
5339	Region 8 / RTA	4827	Minivan	**Total**			55,000	
		Capital	VSS	**FA**			46,750	
		Replacement	Unit #: 328	**SA**				
5339	Region 8 / RTA	4830	Light Duty Bus (176" wb)	**Total**			96,500	
		Capital	VSS	**FA**			82,025	
		Replacement	Unit #: 302	**SA**				
5339	Region 8 / RTA	4831	Light Duty Bus (176" wb)	**Total**			96,500	
		Capital	VSS	**FA**			82,025	
		Replacement	Unit #: 303	**SA**				
5339	Region 8 / RTA	4828	Minivan	**Total**				55,000
		Capital	VSS	**FA**				46,750
		Replacement	Unit #: 684	**SA**				
5339	Region 8 / RTA	4829	Minivan	**Total**				55,000
		Capital	VSS	**FA**				46,750
		Replacement	Unit #: 607	**SA**				
5339	Region 8 / RTA	4832	Light Duty Bus (176" wb)	**Total**				96,500
		Capital	VSS	**FA**				82,025
		Replacement	Unit #: 316	**SA**				

RPA-09 (46 Projects)

Fund	Sponsor	Transit # Expense Class Project Type	Desc / Add Ons / Addnl Info		FY20	FY21	FY22	FY23
STA, 5311	Muscatine	4174	Transit Operations	**Total**	1,074,400	1,106,700	1,139,900	1,174,097
		Operations		**FA**	401,693	409,727	417,921	426,279
		Other		**SA**	246,713	251,647	256,780	261,916
5339	Muscatine	3821	Light Duty Bus (158" wb)	**Total**	98,100			
		Capital	UFRC, VSS	**FA**	83,385			
		Replacement	Unit #: 248	**SA**				
5339	Muscatine	4775	Light Duty Bus (158" wb)	**Total**	98,100			
		Capital	UFRC, VSS	**FA**	83,385			
		Replacement	Unit #: 247	**SA**				
5339	Region 9 / RBT	5398	Light Duty Bus (158" wb)	**Total**	89,100			
		Capital	VSS	**FA**	75,735			
		Replacement	Unit #: 516	**SA**				
5339	Region 9 / RBT	5399	Light Duty Bus (158" wb)	**Total**	89,100			
		Capital	VSS	**FA**	75,735			
		Replacement	Unit #: 517	**SA**				
5339	Region 9 / RBT	5400	Light Duty Bus (158" wb)	**Total**	89,100			
		Capital	VSS	**FA**	75,735			
		Replacement	Unit #: 518	**SA**				
5339	Region 9 / RBT	5401	Light Duty Bus (158" wb)	**Total**	89,100			
		Capital	VSS	**FA**	75,735			
		Replacement	Unit #: 522	**SA**				
5339	Region 9 / RBT	5402	Light Duty Bus (158" wb)	**Total**	89,100			
		Capital	VSS	**FA**	75,735			
		Replacement	Unit #: 523	**SA**				
5339	Region 9 / RBT	5403	Light Duty Bus (158" wb)	**Total**	89,100			
		Capital	VSS	**FA**	75,735			
		Replacement	Unit #: 524	**SA**				
5339	Region 9 / RBT	5404	Light Duty Bus (158" wb)	**Total**	89,100			
		Capital	VSS	**FA**	75,735			
		Replacement	Unit #: 525	**SA**				
5339	Region 9 / RBT	5405	Light Duty Bus (158" wb)	**Total**	89,100			
		Capital	VSS	**FA**	75,735			
		Replacement	Unit #: 526	**SA**				
5339	Region 9 / RBT	5406	Light Duty Bus (158" wb)	**Total**	89,100			
		Capital	VSS	**FA**	75,735			
		Replacement	Unit #: 527	**SA**				
5339	Region 9 / RBT	5407	Light Duty Bus (158" wb)	**Total**	89,100			
		Capital	VSS	**FA**	75,735			
		Replacement	Unit #: 528	**SA**				
5339	Region 9 / RBT	5408	Light Duty Bus (158" wb)	**Total**	89,100			
		Capital	VSS	**FA**	75,735			
		Replacement	Unit #: 529	**SA**				
5339	Region 9 / RBT	5409	Light Duty Bus (158" wb)	**Total**	89,100			
		Capital	VSS	**FA**	75,735			
		Replacement	Unit #: 530	**SA**				

RPA-09 (46 Projects)

Fund	Sponsor	Transit # Expense Class Project Type	Desc / Add Ons / Addnl Info		FY20	FY21	FY22	FY23
5339	Region 9 / RBT	5411	Light Duty Bus (158" wb)	**Total**	89,100			
		Capital	VSS	**FA**	75,735			
		Replacement	Unit #: 328	**SA**				
5339	Region 9 / RBT	5412	Light Duty Bus (176" wb)	**Total**	94,500			
		Capital	VSS	**FA**	80,325			
		Replacement	Unit #: 807	**SA**				
5339	Region 9 / RBT	5413	Light Duty Bus (176" wb)	**Total**	94,500			
		Capital	VSS	**FA**	80,325			
		Replacement	Unit #: 852	**SA**				
STA, 5311	Region 9 / RBT	1425	General Operations/Maintenance/Administration	**Total**	3,391,475	3,413,709	3,437,055	3,461,568
		Operations		**FA**	444,680	466,914	490,260	514,773
		Misc		**SA**	371,381	371,381	371,381	371,381
5304	RPA-09	1484	Transit Planning	**Total**	24,783	24,783	24,783	24,783
		Planning		**FA**	19,826	19,826	19,826	19,826
		Misc		**SA**				
5339	Muscatine	4718	Light Duty Bus (176" wb)	**Total**		106,605		
		Capital	UFRC, VSS	**FA**		90,614		
		Replacement	Unit #: 251	**SA**				
5339	Muscatine	4719	Light Duty Bus (176" wb)	**Total**		106,605		
		Capital	UFRC, VSS	**FA**		90,614		
		Replacement	Unit #: 252	**SA**				
5339	Region 9 / RBT	4361	Light Duty Bus (176" wb)	**Total**		97,215		
		Capital	VSS	**FA**		82,633		
		Replacement	Unit #: 440	**SA**				
5339	Region 9 / RBT	4362	Light Duty Bus (176" wb)	**Total**		97,215		
		Capital	VSS	**FA**		82,633		
		Replacement	Unit #: 441	**SA**				
5339	Region 9 / RBT	4363	Light Duty Bus (176" wb)	**Total**		97,215		
		Capital	VSS	**FA**		82,633		
		Replacement	Unit #: 442	**SA**				
5339	Region 9 / RBT	4364	Light Duty Bus (176" wb)	**Total**		97,215		
		Capital	VSS	**FA**		82,633		
		Replacement	Unit #: 443	**SA**				
5339	Region 9 / RBT	4365	Light Duty Bus (176" wb)	**Total**		97,215		
		Capital	VSS	**FA**		82,633		
		Replacement	Unit #: 444	**SA**				
5339	Muscatine	5132	Light Duty Bus (176" wb)	**Total**			109,800	
		Capital	UFRC, VSS	**FA**			93,330	
		Replacement	Unit #: 253	**SA**				
5339	Muscatine	5133	Light Duty Bus (176" wb)	**Total**			109,800	
		Capital	UFRC, VSS	**FA**			93,330	
		Replacement	Unit #: 254	**SA**				
5339	Region 9 / RBT	4366	Light Duty Bus (176" wb)	**Total**			100,012	
		Capital	VSS	**FA**			85,010	
		Replacement	Unit #: 747	**SA**				

RPA-09 (46 Projects)

Fund	Sponsor	Transit # Expense Class Project Type	Desc / Add Ons / Addnl Info		FY20	FY21	FY22	FY23
5339	Region 9 / RBT	4367	Light Duty Bus (176" wb)	**Total**			100,012	
		Capital	VSS	**FA**			85,010	
		Replacement	Unit #: 745	**SA**				
5339	Region 9 / RBT	4368	Light Duty Bus (158" wb)	**Total**			94,282	
		Capital	VSS	**FA**			80,140	
		Replacement	Unit #: 772	**SA**				
5339	Region 9 / RBT	4369	Light Duty Bus (158" wb)	**Total**			94,282	
		Capital	VSS	**FA**			80,140	
		Replacement	Unit #: 773	**SA**				
5339	Region 9 / RBT	4370	Light Duty Bus (158" wb)	**Total**			94,282	
		Capital	VSS	**FA**			80,140	
		Replacement	Unit #: 774	**SA**				
5339	Muscatine	5577	Light Duty Bus (176" wb)	**Total**				113,100
		Capital	UFRC, VSS	**FA**				96,135
		Replacement	Unit #: 255	**SA**				
5339	Muscatine	5578	Conversion Van	**Total**				68,110
		Capital	UFRC, VSS	**FA**				57,894
		Replacement	Unit #: 256	**SA**				
5339	Muscatine	5579	Light Duty Bus (158" wb)	**Total**				107,200
		Capital	UFRC, VSS	**FA**				91,120
		Replacement	Unit #: 257	**SA**				
5339	Region 9 / RBT	5414	Light Duty Bus (176" wb)	**Total**				102,892
		Capital	VSS	**FA**				87,458
		Replacement	Unit #: 200	**SA**				
5339	Region 9 / RBT	5415	Light Duty Bus (176" wb)	**Total**				102,892
		Capital	VSS	**FA**				87,458
		Replacement	Unit #: 201	**SA**				
5339	Region 9 / RBT	5416	Light Duty Bus (176" wb)	**Total**				102,892
		Capital	VSS	**FA**				87,458
		Replacement	Unit #: 202	**SA**				
5339	Region 9 / RBT	5417	Light Duty Bus (176" wb)	**Total**				102,923
		Capital	VSS	**FA**				87,489
		Replacement	Unit #: 241	**SA**				
5339	Region 9 / RBT	5418	Light Duty Bus (176" wb)	**Total**				102,893
		Capital	VSS	**FA**				87,459
		Replacement	Unit #: 242	**SA**				
5339	Region 9 / RBT	5419	Light Duty Bus (176" wb)	**Total**				102,893
		Capital	VSS	**FA**				87,459
		Replacement	Unit #: 243	**SA**				
5339	Region 9 / RBT	4908	Light Duty Bus (176" wb)	**Total**				102,892
		Capital	VSS	**FA**				87,458
		Replacement	Unit #: 901	**SA**				
5339	Region 9 / RBT	4909	Light Duty Bus (158" wb)	**Total**				96,991
		Capital	VSS	**FA**				82,442
		Replacement	Unit #: 998	**SA**				

RPA-09 (46 Projects)

Fund	Sponsor	Transit # Expense Class Project Type	Desc / Add Ons / Addnl Info		FY20	FY21	FY22	FY23
5339	Region 9 / RBT	4910	Light Duty Bus (158" wb)	**Total**				96,991
		Capital	VSS	**FA**				82,442
		Replacement	Unit #: 999	**SA**				

RPA-10 (72 Projects)

Fund	Sponsor	Transit # Expense Class Project Type	Desc / Add Ons / Addnl Info		FY20	FY21	FY22	FY23
5311	Region 10 / ECICOG	1485	General Operations/Maintenance/Administration	**Total**	810,000	562,000	562,000	562,000
		Operations		**FA**	648,000	449,600	449,600	449,600
		Misc		**SA**				
5311	Region 10 / ECICOG	1540	RPA Transportation Planning	**Total**	34,000	32,760	32,760	32,760
		Planning		**FA**	27,200	32,760	32,760	32,760
		Misc		**SA**				
5310	Region 10 / ECICOG	3576	General Operations/Maintenance/Contracted Service	**Total**	300,000	300,000	300,000	300,000
		Operations		**FA**	240,000	240,000	240,000	240,000
		Other		**SA**				
5339	Region 10 / ECICOG	3578	Light Duty Bus (158" wb)	**Total**	91,100			
		Capital	VSS	**FA**	77,435			
		Replacement	Unit #: 483	**SA**				
5339	Region 10 / ECICOG	3581	Light Duty Bus (138" wb)	**Total**	89,000			
		Capital	VSS	**FA**	75,650			
		Replacement	Unit #: 309	**SA**				
5339	Region 10 / ECICOG	5457	Light Duty Bus (158" wb)	**Total**	91,100			
		Capital	VSS	**FA**	77,435			
		Replacement	Unit #: 482	**SA**				
5339	Region 10 / ECICOG	5458	Minivan	**Total**	55,000			
		Capital	VSS	**FA**	46,750			
		Replacement	Unit #: 481	**SA**				
5339	Region 10 / ECICOG	5459	Light Duty Bus (138" wb)	**Total**	89,000			
		Capital	VSS	**FA**	75,650			
		Replacement	Unit #: 480	**SA**				
5339	Region 10 / ECICOG	5460	Light Duty Bus (176" wb)	**Total**	96,500			
		Capital	VSS	**FA**	82,025			
		Replacement	Unit #: 390	**SA**				
5339	Region 10 / ECICOG	5461	Light Duty Bus (158" wb)	**Total**	91,100			
		Capital	VSS	**FA**	77,435			
		Replacement	Unit #: 389	**SA**				
5339	Region 10 / ECICOG	5462	Minivan	**Total**	55,000			
		Capital	VSS	**FA**	46,750			
		Replacement	Unit #: 388	**SA**				
5339	Region 10 / ECICOG	5463	Light Duty Bus (158" wb)	**Total**	91,100			
		Capital	VSS	**FA**	77,435			
		Replacement	Unit #: 387	**SA**				
5339	Region 10 / ECICOG	5464	Light Duty Bus (176" wb)	**Total**	96,500			
		Capital	VSS	**FA**	82,025			
		Replacement	Unit #: 386	**SA**				
5339	Region 10 / ECICOG	5465	Light Duty Bus (176" wb)	**Total**	104,500			
		Capital	Diesel, VSS	**FA**	88,825			
		Replacement	Unit #: 261	**SA**				
5339	Region 10 / ECICOG	5466	Medium Duty Bus (29-32 ft.)	**Total**	192,800			
		Capital	VSS	**FA**	163,880			
		Replacement	Unit #: 260	**SA**				

RPA-10 (72 Projects)

Fund	Sponsor	Transit # Expense Class Project Type	Desc / Add Ons / Addnl Info		FY20	FY21	FY22	FY23
5339	Region 10 / ECICOG	5467	Medium Duty Bus (29-32 ft.)	**Total**	192,800			
		Capital	VSS	**FA**	163,880			
		Replacement	Unit #: 259	**SA**				
5339	Region 10 / ECICOG	5468	Medium Duty Bus (29-32 ft.)	**Total**	192,800			
		Capital	VSS	**FA**	163,880			
		Replacement	Unit #: 258	**SA**				
5339	Region 10 / ECICOG	5469	Medium Duty Bus (29-32 ft.)	**Total**	192,800			
		Capital	VSS	**FA**	163,880			
		Replacement	Unit #: 45L	**SA**				
5339	Region 10 / ECICOG	5470	Medium Duty Bus (29-32 ft.)	**Total**	192,800			
		Capital	VSS	**FA**	163,880			
		Replacement	Unit #: 41L	**SA**				
5339	Region 10 / ECICOG	5471	Medium Duty Bus (29-32 ft.)	**Total**	192,800			
		Capital	VSS	**FA**	163,880			
		Replacement	Unit #: 46L	**SA**				
5339	Region 10 / ECICOG	5472	Minivan	**Total**	55,000			
		Capital	VSS	**FA**	46,750			
		Replacement	Unit #: 340	**SA**				
5339	Region 10 / ECICOG	5473	Minivan	**Total**	55,000			
		Capital	VSS	**FA**	46,750			
		Replacement	Unit #: 249	**SA**				
5339	Region 10 / ECICOG	5474	Light Duty Bus (138" wb)	**Total**	89,000			
		Capital	VSS	**FA**	75,650			
		Replacement	Unit #: 248	**SA**				
5339	Region 10 / ECICOG	5475	Minivan	**Total**	55,000			
		Capital	VSS	**FA**	46,750			
		Replacement	Unit #: 247	**SA**				
5339	Region 10 / ECICOG	5476	Light Duty Bus (158" wb)	**Total**	91,100			
		Capital	VSS	**FA**	77,435			
		Replacement	Unit #: 246	**SA**				
5339	Region 10 / ECICOG	5477	Light Duty Bus (176" wb)	**Total**	96,500			
		Capital	VSS	**FA**	82,025			
		Replacement	Unit #: 330	**SA**				
5339	Region 10 / ECICOG	5478	Light Duty Bus (176" wb)	**Total**	96,500			
		Capital	VSS	**FA**	82,025			
		Replacement	Unit #: 329	**SA**				
5339	Region 10 / ECICOG	5479	Light Duty Bus (176" wb)	**Total**	96,500			
		Capital	VSS	**FA**	82,025			
		Replacement	Unit #: 328	**SA**				
5339	Region 10 / ECICOG	5480	Light Duty Bus (176" wb)	**Total**	96,500			
		Capital	VSS	**FA**	82,025			
		Replacement	Unit #: 327	**SA**				
5339	Region 10 / ECICOG	5481	Light Duty Bus (176" wb)	**Total**	96,500			
		Capital	VSS	**FA**	82,025			
		Replacement	Unit #: 326	**SA**				

RPA-10 (72 Projects)

Fund	Sponsor	Transit # Expense Class Project Type	Desc / Add Ons / Addnl Info		FY20	FY21	FY22	FY23
5339	Region 10 / ECICOG	5482	Light Duty Bus (176" wb)	**Total**	96,500			
		Capital	VSS	**FA**	82,025			
		Replacement	Unit #: 322	**SA**				
5339	Region 10 / ECICOG	5483	Minivan	**Total**	55,000			
		Capital	VSS	**FA**	46,750			
		Replacement	Unit #: 217	**SA**				
5339	Region 10 / ECICOG	5484	Light Duty Bus (176" wb)	**Total**	90,500			
		Capital		**FA**	76,925			
		Replacement	Unit #: 216	**SA**				
5339	Region 10 / ECICOG	5485	Light Duty Bus (158" wb)	**Total**	91,100			
		Capital	VSS	**FA**	77,435			
		Replacement	Unit #: 215	**SA**				
5339	Region 10 / ECICOG	5486	Light Duty Bus (158" wb)	**Total**	91,100			
		Capital	VSS	**FA**	77,435			
		Replacement	Unit #: 214	**SA**				
5339	Region 10 / ECICOG	5487	Light Duty Bus (158" wb)	**Total**	91,100			
		Capital	VSS	**FA**	77,435			
		Replacement	Unit #: 213	**SA**				
5339	Region 10 / ECICOG	5488	Light Duty Bus (176" wb)	**Total**	96,500			
		Capital	VSS	**FA**	82,025			
		Replacement	Unit #: 211	**SA**				
5339	Region 10 / ECICOG	5489	Light Duty Bus (176" wb)	**Total**	96,500			
		Capital	VSS	**FA**	82,025			
		Replacement	Unit #: 212	**SA**				
5339	Region 10 / ECICOG	5490	Light Duty Bus (176" wb)	**Total**	96,500			
		Capital	VSS	**FA**	82,025			
		Replacement	Unit #: 308	**SA**				
5339	Region 10 / ECICOG	5491	Minivan	**Total**	55,000			
		Capital	VSS	**FA**	46,750			
		Replacement	Unit #: 307	**SA**				
5339	Region 10 / ECICOG	5492	Minivan	**Total**	55,000			
		Capital	VSS	**FA**	46,750			
		Replacement	Unit #: 306B	**SA**				
5339	Region 10 / ECICOG	5493	Minivan	**Total**	55,000			
		Capital	VSS	**FA**	46,750			
		Replacement	Unit #: 305	**SA**				
5339	Region 10 / ECICOG	5494	Minivan	**Total**	55,000			
		Capital	VSS	**FA**	46,750			
		Replacement	Unit #: 304	**SA**				
5339	Region 10 / ECICOG	5495	Light Duty Bus (138" wb)	**Total**	89,000			
		Capital	VSS	**FA**	75,650			
		Replacement	Unit #: 303	**SA**				
5339	Region 10 / ECICOG	5496	Light Duty Bus (138" wb)	**Total**	89,000			
		Capital	VSS	**FA**	75,650			
		Replacement	Unit #: 302	**SA**				

RPA-10 (72 Projects)

Fund	Sponsor	Transit # Expense Class Project Type	Desc / Add Ons / Addnl Info		FY20	FY21	FY22	FY23
5339	Region 10 / ECICOG	5497	Light Duty Bus (176" wb)	**Total**	96,500			
		Capital	VSS	**FA**	82,025			
		Replacement	Unit #: 301	**SA**				
PTIG	Region 10 / ECICOG	5547	Bus Storage Building Vinton	**Total**	397,500			
		Capital		**FA**				
		Other		**SA**	318,000			
5339	Region 10 / ECICOG	4967	Light Duty Bus (176" wb)	**Total**	104,500			
		Capital	Diesel, VSS	**FA**	88,825			
		Replacement	Unit #: 263	**SA**				
5339	Region 10 / ECICOG	3577	Light Duty Bus (138" wb)	**Total**		89,000		
		Capital	VSS	**FA**		75,650		
		Replacement	Unit #: 484	**SA**				
5339	Region 10 / ECICOG	3580	Light Duty Bus (138" wb)	**Total**		89,000		
		Capital	VSS	**FA**		75,650		
		Replacement	Unit #: 400	**SA**				
5339	Region 10 / ECICOG	5447	Minivan	**Total**		55,000		
		Capital	VSS	**FA**		46,750		
		Replacement	Unit #: 485	**SA**				
5339	Region 10 / ECICOG	4929	Minivan	**Total**		55,000		
		Capital	VSS	**FA**		46,750		
		Replacement	Unit #: 218	**SA**				
5339	Region 10 / ECICOG	4968	Light Duty Bus (158" wb)	**Total**		91,100		
		Capital	VSS	**FA**		77,435		
		Replacement	Unit #: 341	**SA**				
5339	Region 10 / ECICOG	4969	Light Duty Bus (138" wb)	**Total**			89,000	
		Capital	VSS	**FA**			75,650	
		Replacement	Unit #: 342	**SA**				
5339	Region 10 / ECICOG	4972	Minivan	**Total**			55,000	
		Capital	VSS	**FA**			46,750	
		Replacement	Unit #: 219	**SA**				
5339	Region 10 / ECICOG	5456	Light Duty Bus (138" wb)	**Total**			89,000	
		Capital	VSS	**FA**			75,650	
		Replacement	Unit #: 401	**SA**				
5339	Region 10 / ECICOG	4973	Minivan	**Total**				55,000
		Capital	VSS	**FA**				46,750
		Replacement	Unit #: 310	**SA**				
5339	Region 10 / ECICOG	4974	Light Duty Bus (176" wb)	**Total**				96,500
		Capital	VSS	**FA**				82,025
		Replacement	Unit #: 331	**SA**				
5339	Region 10 / ECICOG	4975	Light Duty Bus (176" wb)	**Total**				96,500
		Capital	VSS	**FA**				82,025
		Replacement	Unit #: 332	**SA**				
5339	Region 10 / ECICOG	4976	Light Duty Bus (138" wb)	**Total**				89,000
		Capital	VSS	**FA**				75,650
		Replacement	Unit #: 486	**SA**				

RPA-10 (72 Projects)

Fund	Sponsor	Transit # Expense Class Project Type	Desc / Add Ons / Addnl Info		FY20	FY21	FY22	FY23
5339	Region 10 / ECICOG	4977	Light Duty Bus (138" wb)	**Total**				89,000
		Capital	VSS	**FA**				75,650
		Replacement	Unit #: 487	**SA**				
5339	Region 10 / ECICOG	4970	Light Duty Bus (138" wb)	**Total**				89,000
		Capital	VSS	**FA**				75,650
		Replacement	Unit #: 343	**SA**				
5339	Region 10 / ECICOG	4971	Light Duty Bus (138" wb)	**Total**				89,000
		Capital	VSS	**FA**				75,650
		Replacement	Unit #: 344	**SA**				
5339	Region 10 / ECICOG	5446	Light Duty Bus (176" wb)	**Total**				96,500
		Capital	VSS	**FA**				82,025
		Replacement	Unit #: 488	**SA**				
5339	Region 10 / ECICOG	5448	Medium Duty Bus (29-32 ft.)	**Total**				192,800
		Capital	VSS	**FA**				163,880
		Replacement	Unit #: 267	**SA**				
5339	Region 10 / ECICOG	5449	Medium Duty Bus (29-32 ft.)	**Total**				192,800
		Capital	VSS	**FA**				163,880
		Replacement	Unit #: 266	**SA**				
5339	Region 10 / ECICOG	5450	Medium Duty Bus (29-32 ft.)	**Total**				192,800
		Capital	VSS	**FA**				163,880
		Replacement	Unit #: 265	**SA**				
5339	Region 10 / ECICOG	5451	Medium Duty Bus (29-32 ft.)	**Total**				192,800
		Capital	VSS	**FA**				163,880
		Replacement	Unit #: 264	**SA**				
5339	Region 10 / ECICOG	5452	Light Duty Bus (138" wb)	**Total**				89,000
		Capital	VSS	**FA**				75,650
		Replacement	Unit #: 345	**SA**				
5339	Region 10 / ECICOG	5453	Light Duty Bus (138" wb)	**Total**				89,000
		Capital	VSS	**FA**				75,650
		Replacement	Unit #: 346	**SA**				
5339	Region 10 / ECICOG	5454	Light Duty Bus (176" wb)	**Total**				90,500
		Capital	Low Floor	**FA**				76,925
		Replacement	Unit #: 333	**SA**				
5339	Region 10 / ECICOG	5455	Light Duty Bus (176" wb)	**Total**				96,500
		Capital	VSS	**FA**				82,025
		Replacement	Unit #: 311	**SA**				

RPA-11 (27 Projects)

Fund	Sponsor	Transit # Expense Class Project Type	Desc / Add Ons / Addnl Info		FY20	FY21	FY22	FY23
STP	Region 11 / HIRTA	4733 Capital Replacement	Light Duty Bus (176" wb) VSS Unit #: 1139	**Total** **FA** **SA**	96,500 82,025			
STP	Region 11 / HIRTA	5155 Capital Expansion	Conversion Van VSS	**Total** **FA** **SA**	57,000 33,000			
5339	Region 11 / HIRTA	4200 Capital Replacement	Light Duty Bus (176" wb) VSS Unit #: 1138	**Total** **FA** **SA**	96,500 82,025			
5339	Region 11 / HIRTA	4204 Capital Replacement	Conversion Van VSS Unit #: 5517	**Total** **FA** **SA**	57,100 48,535			
5339	Region 11 / HIRTA	4453 Capital Replacement	Conversion Van VSS Unit #: 4421	**Total** **FA** **SA**	57,100 48,535			
5339	Region 11 / HIRTA	4458 Capital Replacement	Conversion Van VSS Unit #: 6527	**Total** **FA** **SA**	57,100 48,535			
STA, 5316	Region 11 / HIRTA	5615 Operations Other	Joblinks - Norwalk	**Total** **FA** **SA**	197,600 66,711 91,369			
STA, 5311	Region 11 / HIRTA	5582 Operations Other	Day to Day Operations / Admin	**Total** **FA** **SA**	1,423,863 871,275 552,588			
STP	Region 11 / HIRTA	4736 Capital Expansion	Conversion Van VSS, Low Floor	**Total** **FA** **SA**		57,100 48,535		
STP	Region 11 / HIRTA	5156 Capital Expansion	Light Duty Bus (138" wb) VSS	**Total** **FA** **SA**		89,000 66,000		
5339	Region 11 / HIRTA	4199 Capital Replacement	Light Duty Bus (138" wb) VSS Unit #: 5515	**Total** **FA** **SA**		54,600 46,410		
5339	Region 11 / HIRTA	4449 Capital Replacement	Light Duty Bus (176" wb) VSS Unit #: 2230	**Total** **FA** **SA**		96,500 82,025		
5339	Region 11 / HIRTA	4454 Capital Replacement	Light Duty Bus (176" wb) VSS Unit #: 5516	**Total** **FA** **SA**		96,500 82,025		
5339	Region 11 / HIRTA	4457 Capital Replacement	Minivan VSS Unit #: 5520	**Total** **FA** **SA**		55,000 46,750		
5339	Region 11 / HIRTA	4452 Capital Replacement	Light Duty Bus (176" wb) VSS Unit #: 3326	**Total** **FA** **SA**		96,500 82,025		

RPA-11 (27 Projects)

Fund	Sponsor	Transit # Expense Class Project Type	Desc / Add Ons / Addnl Info		FY20	FY21	FY22	FY23
5339	Region 11 / HIRTA	4444	Light Duty Bus (176" wb)	**Total**		96,500		
		Capital	VSS	**FA**		82,025		
		Replacement	Unit #: 1148	**SA**				
5339	Region 11 / HIRTA	4445	Light Duty Bus (176" wb)	**Total**		96,500		
		Capital	VSS	**FA**		82,025		
		Replacement	Unit #: 1149	**SA**				
5339	Region 11 / HIRTA	4446	Light Duty Bus (176" wb)	**Total**		96,500		
		Capital	VSS	**FA**		82,025		
		Replacement	Unit #: 1150	**SA**				
5339	Region 11 / HIRTA	4460	Light Duty Bus (176" wb)	**Total**		96,500		
		Capital	VSS	**FA**		82,025		
		Replacement	Unit #: 7645	**SA**				
5339	Region 11 / HIRTA	4461	Light Duty Bus (176" wb)	**Total**		96,500		
		Capital	VSS	**FA**		82,025		
		Replacement	Unit #: 7646	**SA**				
5339	Region 11 / HIRTA	4462	Light Duty Bus (176" wb)	**Total**		96,500		
		Capital	VSS	**FA**		82,025		
		Replacement	Unit #: 7647	**SA**				
5339	Region 11 / HIRTA	4463	Light Duty Bus (176" wb)	**Total**		96,500		
		Capital	VSS	**FA**		82,025		
		Replacement	Unit #: 8727	**SA**				
STP	Region 11 / HIRTA	5157	Light Duty Bus (176" wb)	**Total**			144,775	
		Capital	VSS, Low Floor	**FA**			115,820	
		Expansion		**SA**				
5339	Region 11 / HIRTA	4450	Light Duty Bus (158" wb)	**Total**			91,100	
		Capital	VSS	**FA**			77,435	
		Replacement	Unit #: 2231	**SA**				
5339	Region 11 / HIRTA	4448	Light Duty Bus (138" wb)	**Total**			89,000	
		Capital	VSS	**FA**			75,650	
		Replacement	Unit #: 2229	**SA**				
5339	Region 11 / HIRTA	4442	Light Duty Bus (176" wb)	**Total**			96,560	
		Capital	VSS	**FA**			82,085	
		Replacement	Unit #: 1146	**SA**				
5339	Region 11 / HIRTA	3242	Light Duty Bus (176" wb)	**Total**			96,500	
		Capital	VSS	**FA**			82,025	
		Replacement	Unit #: 2228	**SA**				

RPA-12 (26 Projects)

Fund	Sponsor	Transit # Expense Class Project Type	Desc / Add Ons / Addnl Info		FY20	FY21	FY22	FY23
5339	Region 12 / WITS	4620	Light Duty Bus (176" wb)	**Total**	96,500			
		Capital	VSS	**FA**	82,025			
		Replacement	Unit #: 0903	**SA**				
STA, 5311	Region 12 / WITS	1585	Operations/Maintenance/Administration	**Total**	2,629,127	2,645,000	2,695,000	2,700,000
		Operations		**FA**	764,287	775,000	785,000	790,000
		Misc		**SA**	406,090	410,000	410,000	410,000
5311	Region 12 / WITS	1599	RPA Transportation Planning	**Total**	32,053	31,875	31,875	31,875
		Planning		**FA**	25,642	25,500	25,500	25,500
		Misc		**SA**				
5339	Region 12 / WITS	5350	Light Duty Bus (176" wb)	**Total**	96,500			
		Capital	VSS	**FA**	82,025			
		Replacement	Unit #: A-4	**SA**				
5339	Region 12 / WITS	5351	Conversion Van	**Total**	57,100			
		Capital	VSS	**FA**	48,535			
		Replacement	Unit #: 1203	**SA**				
STP, 5339	Region 12 / WITS	5352	Non-ADA Standard Minivan	**Total**	30,000			
		Capital		**FA**	24,000			
		Expansion		**SA**				
STP	Region 12 / WITS	5353	Non-ADA Standard Minivan	**Total**	30,000			
		Capital		**FA**	24,000			
		Expansion		**SA**				
STP	Region 12 / WITS	5354	Tire Changer	**Total**	22,000			
		Capital		**FA**	17,600			
		Misc		**SA**				
STP	Region 12 / WITS	5355	Facility Lighting Improvements	**Total**	40,000			
		Capital		**FA**	32,000			
		Misc		**SA**				
5339	Region 12 / WITS	4626	Conversion Van	**Total**	57,100			
		Capital	VSS	**FA**	48,535			
		Replacement	Unit #: JJ01	**SA**				
5339	Region 12 / WITS	4962	Light Duty Bus (176" wb)	**Total**	96,500			
		Capital	VSS	**FA**	82,025			
		Replacement	Unit #: 1001	**SA**				
5339	Region 12 / WITS	4623	Light Duty Bus (176" wb)	**Total**		96,500		
		Capital	VSS	**FA**		82,025		
		Replacement	Unit #: 1008	**SA**				
5339	Region 12 / WITS	5356	Conversion Van	**Total**		57,100		
		Capital	VSS	**FA**		48,535		
		Replacement	Unit #: 1206	**SA**				
5339	Region 12 / WITS	5357	Conversion Van	**Total**		57,100		
		Capital	VSS	**FA**		48,535		
		Replacement	Unit #: 1205	**SA**				
5339	Region 12 / WITS	5358	Conversion Van	**Total**		57,100		
		Capital	VSS	**FA**		48,535		
		Replacement	Unit #: JJ03	**SA**				

RPA-12 (26 Projects)

Fund	Sponsor	Transit # Expense Class Project Type	Desc / Add Ons / Addnl Info		FY20	FY21	FY22	FY23
5339	Region 12 / WITS	4961	Light Duty Bus (176" wb)	**Total**		96,500		
		Capital	VSS	**FA**		82,025		
		Replacement	Unit #: 1009	**SA**				
5339	Region 12 / WITS	4963	Light Duty Bus (176" wb)	**Total**		96,500		
		Capital	VSS	**FA**		82,025		
		Replacement	Unit #: 0902	**SA**				
5339	Region 12 / WITS	5359	Light Duty Bus (176" wb)	**Total**			96,500	
		Capital	VSS	**FA**			82,025	
		Replacement	Unit #: 1101	**SA**				
5339	Region 12 / WITS	5360	Light Duty Bus (176" wb)	**Total**			96,500	
		Capital	VSS	**FA**			82,025	
		Replacement	Unit #: 1102	**SA**				
5339	Region 12 / WITS	5361	Light Duty Bus (176" wb)	**Total**			96,500	
		Capital	VSS	**FA**			82,025	
		Replacement	Unit #: 0901	**SA**				
5339	Region 12 / WITS	5362	Light Duty Bus (176" wb)	**Total**			96,500	
		Capital	VSS	**FA**			82,025	
		Replacement	Unit #: 1007	**SA**				
5339	Region 12 / WITS	5363	Conversion Van	**Total**			57,100	
		Capital	VSS	**FA**			48,535	
		Replacement	Unit #: JJ02	**SA**				
5339	Region 12 / WITS	5364	Light Duty Bus (176" wb)	**Total**				96,500
		Capital	VSS	**FA**				82,025
		Replacement	Unit #: 1201	**SA**				
5339	Region 12 / WITS	5365	Light Duty Bus (176" wb)	**Total**				96,500
		Capital	VSS	**FA**				82,025
		Replacement	Unit #: 1301	**SA**				
5339	Region 12 / WITS	5366	Light Duty Bus (176" wb)	**Total**				96,500
		Capital	VSS	**FA**				82,025
		Replacement	Unit #: 1302	**SA**				
5339	Region 12 / WITS	5367	Conversion Van	**Total**				57,100
		Capital	VSS	**FA**				48,535
		Replacement	Unit #: JJ04	**SA**				

RPA-13 (9 Projects)

Fund	Sponsor	Transit # Expense Class Project Type	Desc / Add Ons / Addnl Info		FY20	FY21	FY22	FY23
5311	Region 13 / SWITA	5506	Formula Allocation 5311	**Total**	1,171,632			
		Operations		**FA**	1,171,632			
		Other		**SA**				
5339	Region 13 / SWITA	5431	Minivan	**Total**	52,500			
		Capital		**FA**	44,625			
		Replacement	Unit #: 1101	**SA**				
5339	Region 13 / SWITA	4018	Light Duty Bus (176" wb)	**Total**	93,418			
		Capital		**FA**	79,405			
		Replacement	Unit #: 0901	**SA**				
5339	Region 13 / SWITA	4019	Light Duty Bus (176" wb)	**Total**	93,418			
		Capital		**FA**	79,405			
		Replacement	Unit #: 0903	**SA**				
5339	Region 13 / SWITA	4021	Light Duty Bus (176" wb)	**Total**	93,418			
		Capital		**FA**	79,405			
		Replacement	Unit #: 0907	**SA**				
5339	Region 13 / SWITA	4022	Light Duty Bus (176" wb)	**Total**	93,418			
		Capital		**FA**	79,405			
		Replacement	Unit #: 0908	**SA**				
5339	Region 13 / SWITA	4023	Light Duty Bus (176" wb)	**Total**	93,418			
		Capital		**FA**	79,405			
		Replacement	Unit #: 1003	**SA**				
5339	Region 13 / SWITA	4024	Light Duty Bus (176" wb)	**Total**	93,418			
		Capital		**FA**	79,405			
		Replacement	Unit #: 1004	**SA**				
5339	Region 13 / SWITA	4025	Light Duty Bus (176" wb)	**Total**	93,418			
		Capital		**FA**	79,405			
		Replacement	Unit #: 1005	**SA**				

RPA-14 (36 Projects)

Fund	Sponsor	Transit # Expense Class Project Type	Desc / Add Ons / Addnl Info		FY20	FY21	FY22	FY23
5339	Region 14 / SIT	2323	Minivan	**Total**	55,000			
		Capital	VSS	**FA**	46,750			
		Replacement	Unit #: 93-B	**SA**				
5339	Region 14 / SIT	2324	Light Duty Bus (158" wb)	**Total**	89,100			
		Capital	VSS	**FA**	75,735			
		Replacement	Unit #: 91	**SA**				
STP	Region 14 / SIT	2741	Minivan	**Total**	55,000			
		Capital	VSS	**FA**	46,750			
		Replacement	Unit #: S-10	**SA**				
5339	Region 14 / SIT	2742	Minivan	**Total**	55,000			
		Capital	VSS	**FA**	46,750			
		Replacement	Unit #: S-11	**SA**				
STA, 5311	Region 14 / SIT	5443	General Operations - Southern Iowa Trolley	**Total**	833,613			
		Operations		**FA**	484,636			
		Other		**SA**	348,977			
STP	Region 14 / SIT	5663	Dispatching/Scheduling Software & Hardware	**Total**	40,744			
		Capital		**FA**	32,595			
		Other		**SA**				
5339	Region 14 / SIT	4139	Conversion Van	**Total**		59,284		
		Capital	VSS	**FA**		50,391		
		Replacement	Unit #: 29S	**SA**				
5339	Region 14 / SIT	2749	Light Duty Bus (176" wb)	**Total**		98,120		
		Capital	VSS	**FA**		83,402		
		Replacement	Unit #: S-17	**SA**				
5339	Region 14 / SIT	2326	Light Duty Bus (176" wb)	**Total**		98,120		
		Capital	VSS	**FA**		83,402		
		Replacement	Unit #: 94	**SA**				
5339	Region 14 / SIT	2745	Light Duty Bus (176" wb)	**Total**		98,120		
		Capital	VSS	**FA**		83,402		
		Replacement	Unit #: S-14	**SA**				
5339	Region 14 / SIT	2747	Light Duty Bus (176" wb)	**Total**		98,120		
		Capital	VSS	**FA**		83,402		
		Replacement	Unit #: S-15	**SA**				
STA, 5311	Region 14 / SIT	5625	General Operations-Southern Iowa Trolley	**Total**		875,293		
		Operations		**FA**		508,868		
		Other		**SA**		366,425		
5339	Region 14 / SIT	2750	Light Duty Bus (176" wb)	**Total**			101,885	
		Capital	VSS	**FA**			86,602	
		Replacement	Unit #: S-18	**SA**				
5339	Region 14 / SIT	2751	Light Duty Bus (176" wb)	**Total**			101,885	
		Capital	VSS	**FA**			86,602	
		Replacement	Unit #: S-19	**SA**				
5339	Region 14 / SIT	3249	Light Duty Bus (176" wb)	**Total**			101,885	
		Capital	VSS	**FA**			86,602	
		Replacement	Unit #: S-26	**SA**				

RPA-14 (36 Projects)

Fund	Sponsor	Transit # Expense Class Project Type	Desc / Add Ons / Addnl Info		FY20	FY21	FY22	FY23
5339	Region 14 / SIT	3250	Light Duty Bus (176" wb)	**Total**			101,885	
		Capital	VSS	**FA**			86,602	
		Replacement	Unit #: S-27	**SA**				
5339	Region 14 / SIT	2748	Light Duty Bus (176" wb)	**Total**			101,885	
		Capital	VSS	**FA**			86,602	
		Replacement	Unit #: S-16	**SA**				
5339	Region 14 / SIT	5332	Light Duty Bus (176" wb)	**Total**				105,800
		Capital	VSS	**FA**				89,930
		Replacement	Unit #: 107	**SA**				
5339	Region 14 / SIT	5333	New Project	**Total**				105,800
		Capital	VSS	**FA**				89,930
		Replacement	Unit #: 105	**SA**				
5339	Region 14 / SIT	5334	New Project	**Total**				105,800
		Capital	VSS	**FA**				89,930
		Replacement	Unit #: 106	**SA**				
5339	Region 14 / SIT	5335	New Project	**Total**				61,555
		Capital	VSS	**FA**				52,322
		Replacement	Unit #: 30-S	**SA**				
5339	Region 14 / SIT	5336	New Project	**Total**				61,555
		Capital	VSS	**FA**				52,322
		Replacement	Unit #: 31-S	**SA**				
5339	Region 14 / SIT	5337	New Project	**Total**				61,555
		Capital	VSS	**FA**				52,322
		Replacement	Unit #: 32-S	**SA**				
5339	Region 14 / SIT	5338	New Project	**Total**				61,555
		Capital	VSS	**FA**				52,322
		Replacement	Unit #: 33-S	**SA**				
5339	Region 14 / SIT	2752	Light Duty Bus (176" wb)	**Total**				105,800
		Capital	VSS	**FA**				89,930
		Replacement	Unit #: S-20	**SA**				
5339	Region 14 / SIT	3245	Light Duty Bus (176" wb)	**Total**				105,800
		Capital	VSS	**FA**				89,930
		Replacement	Unit #: 22-S	**SA**				
5339	Region 14 / SIT	3246	Light Duty Bus (176" wb)	**Total**				105,800
		Capital	VSS	**FA**				89,930
		Replacement	Unit #: 23-S	**SA**				
5339	Region 14 / SIT	3247	Light Duty Bus (176" wb)	**Total**				105,800
		Capital	VSS	**FA**				89,930
		Replacement	Unit #: S-25	**SA**				
5339	Region 14 / SIT	3248	Minivan	**Total**				61,555
		Capital	VSS	**FA**				52,322
		Replacement	Unit #: 24-S	**SA**				
5339	Region 14 / SIT	3771	Minivan	**Total**				61,555
		Capital	VSS	**FA**				52,322
		Replacement	Unit #: 28-S	**SA**				

RPA-14 (36 Projects)

Fund	Sponsor	Transit # Expense Class Project Type	Desc / Add Ons / Addnl Info		FY20	FY21	FY22	FY23
5339	Region 14 / SIT	2746	Light Duty Bus (176" wb)	**Total**				105,800
		Capital	VSS	**FA**				89,930
		Replacement	Unit #: 21-S	**SA**				
PTIG	Region 14 / SIT	2330	Transit Facility	**Total**				1,500,000
		Capital		**FA**				
		Other		**SA**				600,000
5339	Region 14 / SIT	4629	Light Duty Bus (176" wb)	**Total**				105,800
		Capital	VSS	**FA**				89,930
		Replacement	Unit #: 102	**SA**				
5339	Region 14 / SIT	4630	Light Duty Bus (176" wb)	**Total**				105,800
		Capital	VSS	**FA**				89,930
		Replacement	Unit #: 103	**SA**				
5339	Region 14 / SIT	4631	Light Duty Bus (176" wb)	**Total**				105,800
		Capital	VSS	**FA**				89,930
		Replacement	Unit #: 104	**SA**				
5339	Region 14 / SIT	4138	Light Duty Bus (176" wb)	**Total**				105,800
		Capital	VSS	**FA**				89,930
		Replacement	Unit #: 101	**SA**				

RPA-15 (18 Projects)

Fund	Sponsor	Transit # Expense Class Project Type	Desc / Add Ons / Addnl Info		FY20	FY21	FY22	FY23
5339	Ottumwa	5630	Light Duty Bus (176" wb)	**Total**	103,500	148,700		
		Capital	UFRC, VSS, Low Floor	**FA**	87,975	126,395		
		Replacement	Unit #: 310	**SA**				
5339	Ottumwa	5631	Light Duty Bus (176" wb)	**Total**	103,500			148,700
		Capital	UFRC, VSS, Low Floor	**FA**	87,975			126,395
		Replacement	Unit #: 510	**SA**				
5339	Ottumwa	5632	Light Duty Bus (176" wb)	**Total**	103,500			148,700
		Capital	UFRC, VSS, Low Floor	**FA**	87,975			126,395
		Replacement	Unit #: 205	**SA**				
5339	Ottumwa	5633	Light Duty Bus (176" wb)	**Total**	103,500		148,700	
		Capital	UFRC, VSS, Low Floor	**FA**	87,975		126,395	
		Replacement	Unit #: 710	**SA**				
5339	Ottumwa	5123	Light Duty Bus (176" wb)	**Total**	103,500		148,700	
		Capital	UFRC, VSS, Low Floor	**FA**	87,975		126,395	
		Replacement	Unit #: 710	**SA**				
5339	Ottumwa	4748	Light Duty Bus (176" wb)	**Total**	148,700			
		Capital	UFRC, VSS, Low Floor	**FA**	126,395			
		Replacement	Unit #: 610	**SA**				
STA, 5311	Ottumwa	1736	General Operations/Maintenance/Administration	**Total**	1,126,986	1,126,986	1,126,986	1,126,986
		Capital		**FA**	400,903	400,903	400,903	400,903
		Other		**SA**	217,105	217,105	217,105	217,105
5339	Ottumwa	4682	Light Duty Bus (176" wb)	**Total**	148,700			
		Capital	UFRC, VSS, Low Floor	**FA**	126,395			
		Replacement	Unit #: 110	**SA**				
STA, 5311	Region 15 / 10-15 Transit	1721	General Operations/Maintenance/Administration	**Total**	2,479,231	2,500,000	2,500,000	2,500,000
		Operations		**FA**	1,000,000	1,000,000	1,000,000	1,000,000
		Misc		**SA**	479,231	500,000	500,000	500,000
5339	Region 15 / 10-15 Transit	5142	Light Duty Bus (176" wb)	**Total**	96,500			
		Capital	VSS	**FA**	82,025			
		Replacement	Unit #: 111	**SA**				
5339	Region 15 / 10-15 Transit	5143	Light Duty Bus (176" wb)	**Total**	96,500			
		Capital	VSS	**FA**	82,025			
		Replacement	Unit #: 116	**SA**				
5339	Region 15 / 10-15 Transit	5144	Light Duty Bus (176" wb)	**Total**	96,500			
		Capital	VSS	**FA**	82,025			
		Replacement	Unit #: 114	**SA**				
5339	Region 15 / 10-15 Transit	5145	Light Duty Bus (176" wb)	**Total**	96,500			
		Capital	VSS	**FA**	82,025			
		Replacement	Unit #: 115	**SA**				
5339	Region 15 / 10-15 Transit	5444	Light Duty Bus (176" wb)	**Total**	96,500			
		Capital	VSS	**FA**	82,025			
		Replacement	Unit #: 112	**SA**				
5339	Region 15 / 10-15 Transit	5445	Light Duty Bus (176" wb)	**Total**	96,500			
		Capital	VSS	**FA**	82,025			
		Replacement	Unit #: 113	**SA**				

RPA-15 (18 Projects)

Fund	Sponsor	Transit # Expense Class Project Type	Desc / Add Ons / Addnl Info		FY20	FY21	FY22	FY23
PTIG	Region 15 / 10-15 Transit	5614 Capital Misc	New Building to Store Mini Vans/Automatic Washbay	**Total**	522,750			
				FA				
				SA	418,200			
5311	RPA-15	5629 Operations Other	RPA Transportation Planning	**Total**	32,078			
				FA	25,663			
				SA				
5339	Ottumwa	4696 Capital Replacement	Light Duty Bus (176" wb) UFRC, VSS, Low Floor Unit #: 310	**Total**		148,700		
				FA		126,395		
				SA				

RPA-16 (16 Projects)

Fund	Sponsor	Transit # Expense Class Project Type	Desc / Add Ons / Addnl Info		FY20	FY21	FY22	FY23
5339	Burlington	5382	Light Duty Bus (138" wb)	**Total**	96,000			
		Capital	UFRC, VSS	**FA**	81,600			
		Replacement	Unit #: 723b	**SA**				
5339	Burlington	5383	Light Duty Bus (176" wb)	**Total**	103,500			
		Capital	UFRC, VSS	**FA**	87,975			
		Replacement	Unit #: 726	**SA**				
5339	Burlington	5384	Light Duty Bus (176" wb)	**Total**	103,500			
		Capital	UFRC, VSS	**FA**	87,975			
		Replacement	Unit #: 725	**SA**				
5339	Burlington	5385	Medium Duty Bus (29-32 ft.)	**Total**	199,800			
		Capital	UFRC, VSS	**FA**	169,830			
		Replacement	Unit #: 727	**SA**				
STA, 5311	Burlington	1670	General Operations/Maintenance/Administration	**Total**	1,079,350	1,105,464	1,132,884	1,161,675
		Operations		**FA**	522,279	548,393	575,813	604,604
		Misc		**SA**	249,013	249,013	249,013	249,013
STA, 5311	Region 16 / SEIBUS	1675	General Operations/Maintenance/Administration	**Total**	1,236,328	1,255,451	1,275,531	1,296,615
		Operations		**FA**	382,471	401,594	421,674	442,758
		Misc		**SA**	326,480	326,480	326,480	326,480
5339	Region 16 / SEIBUS	5389	Light Duty Bus (176" wb)	**Total**	96,500			
		Capital	VSS	**FA**	82,025			
		Replacement	Unit #: 082	**SA**				
5339	Region 16 / SEIBUS	5390	Light Duty Bus (176" wb)	**Total**	96,500			
		Capital	VSS	**FA**	82,025			
		Replacement	Unit #: 081	**SA**				
5339	Region 16 / SEIBUS	5391	Light Duty Bus (176" wb)	**Total**	96,500			
		Capital	VSS	**FA**	82,025			
		Replacement	Unit #: 092	**SA**				
5339	Region 16 / SEIBUS	5392	Light Duty Bus (176" wb)	**Total**	96,500			
		Capital	VSS	**FA**	82,025			
		Replacement	Unit #: 093	**SA**				
5339	Region 16 / SEIBUS	5393	Light Duty Bus (158" wb)	**Total**	91,100			
		Capital	VSS	**FA**	77,435			
		Replacement	Unit #: 063	**SA**				
5339	Region 16 / SEIBUS	5394	Conversion Van	**Total**	57,100			
		Capital	VSS	**FA**	48,535			
		Replacement	Unit #: 022	**SA**				
5311	RPA-16	1694	RPA Transportation Planning	**Total**	31,811	31,811	31,811	31,811
		Planning		**FA**	25,449	25,449	25,449	25,449
		Misc		**SA**				
5339	Region 16 / SEIBUS	5395	Light Duty Bus (176" wb)	**Total**		96,500		
		Capital	VSS	**FA**		82,025		
		Replacement	Unit #: 095	**SA**				
5339	Region 16 / SEIBUS	5396	Light Duty Bus (176" wb)	**Total**		96,500		
		Capital	VSS	**FA**		82,025		
		Replacement	Unit #: 094	**SA**				

RPA-16 (16 Projects)

Fund	Sponsor	Transit # Expense Class Project Type	Desc / Add Ons / Addnl Info		FY20	FY21	FY22	FY23
5339	Region 16 / SEIBUS	5397	Light Duty Bus (158" wb)	**Total**		91,100		
		Capital	VSS	**FA**		77,435		
		Replacement	Unit #: 022	**SA**				

RPA-17 (1 Projects)

Fund	Sponsor	Transit # Expense Class Project Type	Desc / Add Ons / Addnl Info		FY20	FY21	FY22	FY23
5311	RPA-17	1702 Planning Misc	RPA Transportation Planning	**Total**	37,500	37,500	37,500	37,500
				FA	37,500	37,500	37,500	37,500
				SA				

Appendix

District Transportation Planners' Areas of Responsibility

Metropolitan Planning Organizations and Regional Planning Affiliations

IOWA DOT

June 2019

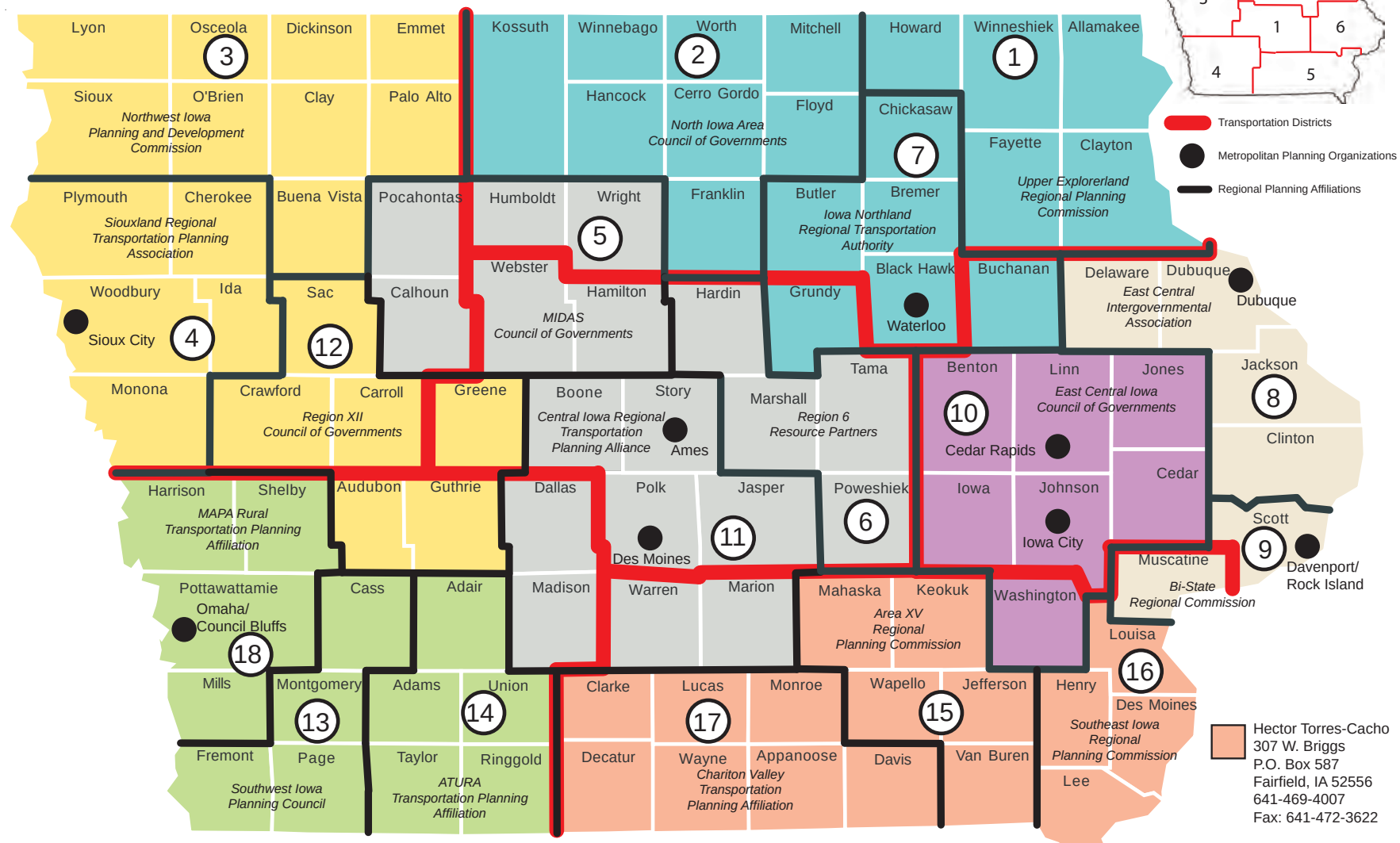

Hector Torres-Cacho
307 W. Briggs
P.O. Box 587
Fairfield, IA 52556
641-469-4007
Fax: 641-472-3622

Dakin Schultz
2800 Gordon Drive
P.O. Box 987
Sioux City, IA 51102
712-274-5837
Fax: 712-276-2822

Scott Suhr
2210 E. Seventh St.
Atlantic, IA 50022
712-243-7627
Fax: 712-243-6788

Andy Loonan
1020 S. Fourth St.
Ames, IA 50010
515-239-1996
Fax: 515-239-1472

Krista Billhorn
428 43rd St. SW
Mason City, IA 50401
641-422-9447
Fax: 641-422-9457

Catherine Cutler
5455 Kirkwood Blvd. SW
Cedar Rapids, IA 52404
319-364-0235
Fax: 319-364-9614

Sam Shea
5455 Kirkwood Blvd. SW
Cedar Rapids, IA 52404
319-286-4907
Fax: 319-364-9614

Iowa's Public Transit System

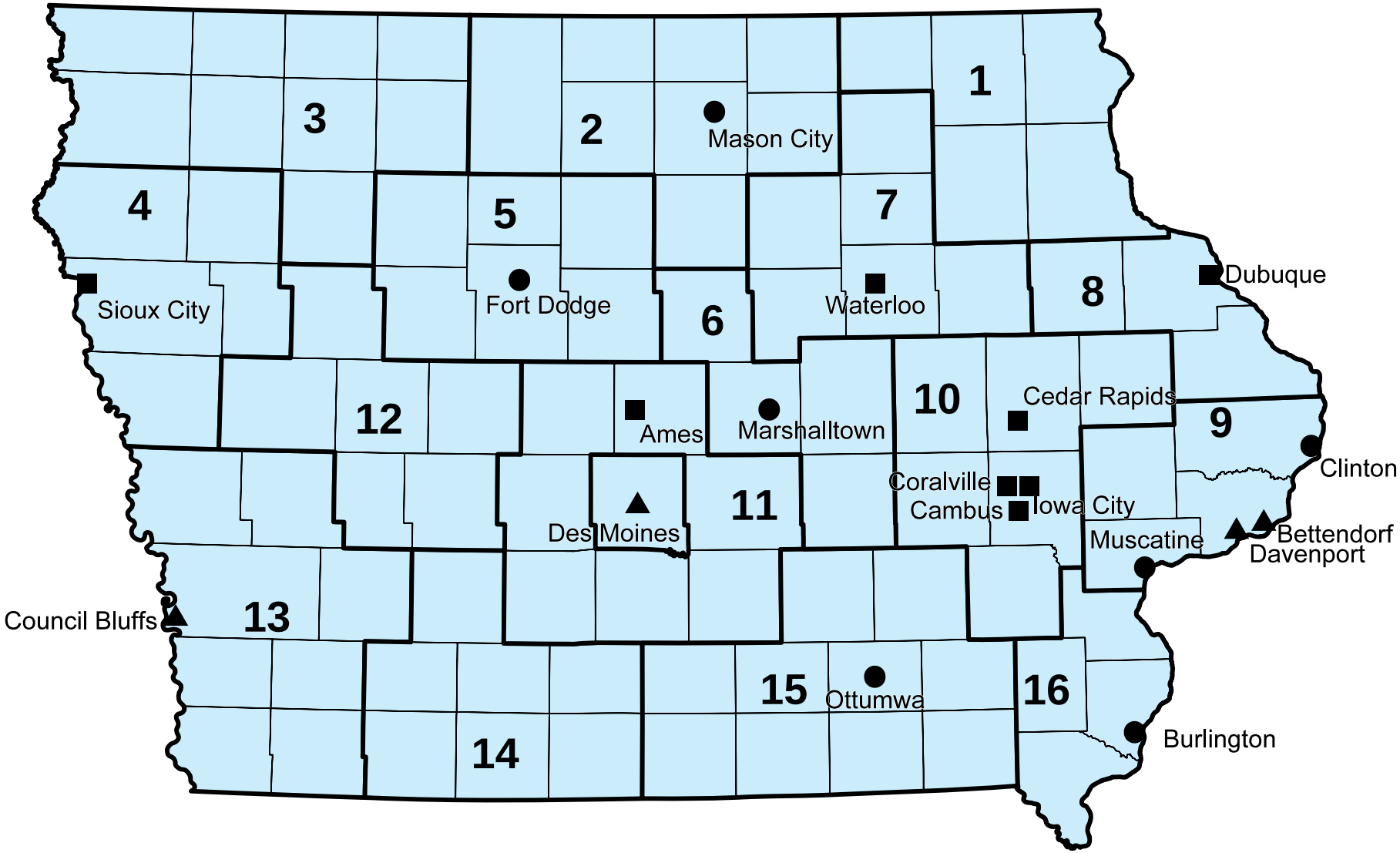

▲ 4 Transit Systems in urbanized areas > 200,000 population
■ 8 Transit Systems in urbanized areas 50,000 to 200,000 population
● 7 Transit Systems in small urban areas < 50,000 population
□ 16 Regional Transit Systems

IOWA DOT
Office of Public Transit
January 16, 2014

Advance Construction Projects - STIP Number 20001

Congestion Mitigation and Air Quality

Johnson	STP-A-006-7(90)--22-52	$1,534,519	Webster	STP-A-2690(632)--22-94	$161,962

Emergency Relief Program

Clay	ER-018-2(127)--28-21	$10,400	Lyon	ER-018-1(84)--28-60	$53,678
Decatur	ER-069-1(45)--28-27	$172,226	Lyon	ER-018-1(85)--28-60	$31,755
Ida	ER-020-2(154)--28-47	$17,890	Lyon	ER-C060(110)--58-60	$5,228
Iowa	ER-080-6(380)227--06-48	$116,794	Lyon	ER-C060(111)--58-60	$51,744
Jones	ER-038-3(49)--28-53	$99,525	Muscatine	ER-022-4(76)--28-70	$241,222
Jones	ER-038-3(51)--28-53	$10,169	Plymouth	ER-012-2(34)--28-75	$111,492
Jones	ER-136-2(32)--28-53	$4,970	Ringgold	ER-C080(64)--58-80	$496,737
Linn	ER-001-6(36)--28-57	$17,667	Sac	ER-020-2(155)--28-81	$8,527
Linn	ER-001-6(37)--28-57	$14,272	Shelby	ER-044-2(46)--28-83	$126,919
Linn	ER-001-6(38)--28-57	$10,645	Shelby	ER-044-2(47)--28-83	$152,472
Linn	ER-001-6(39)--28-57	$12,614	Sioux	ER-060-2(85)--28-84	$31,314
Linn	ER-001-6(40)--28-57	$12,826	Warren	ER-065-3(80)--28-91	$136,830
Linn	ER-030-7(195)--28-57	$8,270	Warren	ER-069-3(20)--28-91	$62,214
Linn	ER-030-7(196)--28-57	$9,774	Woodbury	ER-376-1(10)--28-97	$14,176
Linn	ER-151-3(155)--28-57	$61,471	Woodbury	ER-C097(125)--58-97	$167,675

Highway Safety Improvement Program

Clayton	HSIPX-013-3(47)--3L-22	$2,296,711	Pottawattamie	IHSIPX-080-1(510)29--08-78	$2,156,651
Palo Alto	HSIPX-018-3(102)--3L-74	$2,376,248	Tama	HSIPX-063-5(50)--3L-86	$1,451,177
Polk	HSIPX-028-2(48)--3L-77	$673,368	Tama	HSIPX-63-5(50)--3L-86	$1,451,177
Pottawattamie	IHSIPX-080-1(494)44--08-78	$1,784,067			

National Highway Performance Program

Scott	IM-74-1(185)--13-82	$330,737	Linn	BRF-151-3(142)--38-57	$1,959,015
Scott	IM-74-1(185)--13-82	$144,165	Linn	BRF-151-3(152)--38-57	$1,373,289
Allamakee	IM-NHS-074-1(219)5--03	$1,161,491	Linn	NHSX-030-7(191)--3H-57	$104,251

Advance Construction Projects - STIP Number 20001

National Highway Performance Program

Audubon	NHS-080-6(359)239--11-05	$1,234,739
Black Hawk	HSIPX-058-1(92)--3L-07	$5,495,900
Black Hawk	NHSX-057-2(29)--3H-07	$4,225,392
Black Hawk	NHSX-058-1(94)--3H-07	$2,286,190
Buena Vista	NHSX-003-2(72)--3H-11	$3,133,457
Cedar	NHSX-030-8(34)--3H-16	$1,221,742
Cerro Gordo	NHSX-122-1(19)--3H-17	$484,050
Cerro Gordo	NHSX-122-1(23)--3H-17	$61,698
Dallas	IMX-080-3(193)100--02-25	$1,034,718
Decatur	IMX-35-1(158)6- -02-27	$12,023,321
Dubuque	NHSX-020-9(237)--3H-31	$540
Dubuque	NHSX-020-9(253)--3H-31	$2,208,354
Dubuque	NHSX-032-1(42)--3H-31	$562,102
Dubuque	NHSX-032-1(44)--3H-31	$3,920,217
Dubuque	NHSX-032-1(53)--3H-31	$1,918,054
Dubuque	NHSX-20-9(183)--3H-31	$20,888,062
Dubuque	NHSX-20-9(184)--3H-31	$132,156
Dubuque	NHSX-20-9(185)--3H-31	$60,273
Dubuque	NHSX-20-9(226)--3H-31	$1,396,938
Fayette	NHSX-018-8(46)--3H-33	$3,900,426
Hamilton	NHSX-020-4(56)--3H-40	$1,604,583
Harrison	BRF-030-1(155)--38-43	$1,821,114
Harrison	NHSX-030-1(163)--3H-43	$1,103,993
Harrison	NHSX-030-1(170)--3H-43	$1,717,832
Ida	BRF-059-6(43)--38-47	$1,153,483
Jasper	IM-NHS-080-5(240)176--03-50	$2,002,456
Jasper	IM-NHS-080-5(302)174--03-50	$3,779,787
Johnson	BRF-001-5(106)--38-52	$708,163
Johnson	IM-080-6(399)239--13-52	$48,300
Johnson	IM-080-6(400)239--13-52	$396,324
Johnson	IM-380-6(305)2--13-52	$200,993
Johnson	IM-380-6(306)2--13-52	$47,657
Linn	NHSX-030-7(193)--3H-57	$135,083
Linn	NHSX-030-7(207)--3H-57	$50,716
Linn	NHSX-030-7(208)--3H-57	$66,778
Linn	NHSX-100-1(47)--3H-57	$632,558
Linn	NHSX-151-3(134)--3H-57	$2,263,082
Linn	NHSX-151-3(158)--3H-57	$7,940,047
Linn	NHSX-151-3(169)--3H-57	$53,499
Linn	NHSX-30-7(156)--3H-57	$157,888
Linn	NHSX-30-7(157)--3H-57	$62,877
Madison	NHSX-092-4(28)--3H-61	$2,883,242
Osceola	NHSX-060-4(94)--3H-72	$1,916,490
Plymouth	NHS-075-2(95)--3H-75	$5,735,934
Plymouth	NHSX-075-2(103)--3H-75	$971,930
Plymouth	NHSX-075-2(106)--3H-75	$685,205
Polk	IM-35-4(148)92--13-77	$867,700
Polk	IM-NHS-035-4(219)93--03-77	$290,545
Polk	IMX-080-3(209)133--02-77	$22,395,290
Polk	NHS-035-4(222)93--11-77	$471,063
Polk	NHS-080-3(182)127--11-77	$13,458,490
Polk	NHSX-141-7(42)- -3H-77	$1,014,137
Polk	NHSX-160-1(13)--3H-77	$2,386,888
Pottawattamie	BRF-6-1(114)--38-78	$91,751
Pottawattamie	IM-NHS-029-3(133)48--03-78	$660,529
Pottawattamie	IM-NHS-029-3(171)48--03-78	$36,984,932
Pottawattamie	IM-NHS-029-3(172)48--03-78	$1,560,271
Pottawattamie	IM-NHS-029-3(173)48--03-78	$1,689,529
Pottawattamie	IM-NHS-029-3(244)49--03-78	$333,559
Pottawattamie	IM-NHS-029-3(256)53--03-78	$1,540,705
Pottawattamie	IM-NHS-080-1(407)3-03-78	$3,351,767
Pottawattamie	IM-NHS-80-1(379)4--03-78	$2,583,469
Pottawattamie	IM-NHS-80-1(408)--03-78	$8,478,343
Pottawattamie	IM-NHS-80-1(446)2- -03-78	$2,132,077

Advance Construction Projects - STIP Number 20001

National Highway Performance Program

Johnson	IM-380-6(346)2--13-52	$2,082,338	Scott	IM-074-1(265)5--13-82	$5,196,811
Johnson	NHS-0806(329)239--11-52	$1,502,244	Scott	IM-074-1(279)5--13-82	$12,186,259
Johnson	NHS-080-6(332)239--11-52	$2,408,806	Scott	IM-NHS-074-1(197)5--03-82	$32,004,344
Johnson	NHS-080-6(336)239--11-52	$1,891,892	Scott	IM-NHS-074-1(198)5--03-82	$25,488,551
Johnson	NHS-080-6(339)239--11-52	$1,975,461	Scott	IM-NHS-074-1(199)5--03-82	$5,824,004
Johnson	NHS-080-6(342)239--11-52	$1,535,399	Scott	IM-NHS-074-1(205)5--03-82	$579,595
Johnson	NHS-080-6(345)239--11-52	$1,640,559	Scott	IM-NHS-074-1(206)5--03-82	$21,633,687
Johnson	NHS-080-6(354)239--11-52	$1,567,334	Story	IM-035-4(287)109--13-85	$193,864
Johnson	NHS-080-6(357)239--11-52	$999,664	Story	IM-35-4(183)112--13-85	$4,339,053
Johnson	NHS-080-6(361)239--11-52	$4,158,100	Tama	NHSX-030-6(236)--3H-86	$2,929,430
Johnson	NHS-080-6(371)239--11-52	$22,889,267	Tama	NHSX-30-6(189)-3H-86	$2,623,417
Johnson	NHS-080-6(379)239--11-52	$2,818,674	Woodbury	IM-NHS-029-7(60)149-03-97	$598,776
Johnson	NHS-080-6(401)239--11-52	$1,124,134	Woodbury	IM-NHS-29-7(50)149--03-97	$9,281,428
Johnson	NHS-080-6(402)239--11-52	$860,481	Woodbury	NHSX-20-1(135)--3H-97	$71,142
Johnson	NHS-380-6(373)1--11-52	$5,489,429	Mills	NHSX-534-1(91)--3H-65	$1,243,549
Linn	BRF-151-3(141)--38-57	$1,301,102	Polk	IM-80-5(301)142--13-77	$795,776

Rail-Highway Crossing Program

Statewide	RRP-RR00(203)--8A-00	$140,400	Statewide	RRP-RR03(205)--8A-00	$257,400
Statewide	RRP-RR00(206)--8A-00	$304,200	Statewide	RRP-RR03(207)--8A-00	$374,400
Statewide	RRP-RR01(182)-8A-00	$173,160	Statewide	RRP-RR04(182)-8A-00	$186,480
Statewide	RRP-RR01(195)--8A-00	$272,986	Statewide	RRP-RR04(195)--8A-00	$229,048
Statewide	RRP-RR01(202)--8A-00	$468,000	Statewide	RRP-RR04(198)--8A-00	$162,997
Statewide	RRP-RR01(205)--8A-00	$210,600	Statewide	RRP-RR04(204)--8A-00	$280,800
Statewide	RRP-RR01(207)--8A-00	$327,600	Statewide	RRP-RR04(207)--8A-00	$234,000
Statewide	RRP-RR02(182)-8A-00	$182,520	Statewide	RRP-RR05(182)-8A-00	$186,480
Statewide	RRP-RR02(190)--8A-00	$205,920	Statewide	RRP-RR05(195)--8A-00	$229,603
Statewide	RRP-RR02(195)--8A-00	$378,975	Statewide	RRP-RR05(198)--8A-00	$294,840
Statewide	RRP-RR02(197)--8A-00	$210,600	Statewide	RRP-RR05(207)--8A-00	$234,000
Statewide	RRP-RR02(202)--8A-00	$336,960	Statewide	RRP-RR06(182)-8A-00	$186,480
Statewide	RRP-RR02(204)--8A-00	$93,600	Statewide	RRP-RR06(195)--8A-00	$220,657

Advance Construction Projects - STIP Number 20001

Rail-Highway Crossing Program

Statewide	RRP-RR02(205)--8A-00	$234,000	Statewide	RRP-RR06(207)--8A-00	$215,280
Statewide	RRP-RR02(207)--8A-00	$327,600	Statewide	RRP-RR07(182)-8A-00	$186,480
Statewide	RRP-RR03(182)-8A-00	$186,480	Statewide	RRP-RR07(195)--8A-00	$216,527
Statewide	RRP-RR03(183)-8A-00	$167,670	Statewide	RRP-RR08(195)--8A-00	$203,514
Statewide	RRP-RR03(195)--8A-00	$222,398	Statewide	RRP-RR09(182)-8A-00	$172,350
Statewide	RRP-RR03(204)--8A-00	$146,408	Statewide	RRP-RR10(197)--8A-00	$224,640

Statewide Planning and Research Program

Statewide	SPR-RE18(054)--8H-00	$160,200	Statewide	SPR-PL18(054)--8H-00	$426,030
Statewide	SPR-RE19(055)--8H-00	$1,076,914	Statewide	SPR-PL19(055)--8H-00	$3,916,753
Statewide	SPR-RE20(056)-8H-00	$2,063,367	Statewide	SPR-PL20(056)-8H-00	$5,991,935

Surface Transportation Block Grant Program

Hardin	STP-175-8(36)--2C-42	$2,488,526	Polk	ITS-035-4(216)92-25-77	$161,778
Iowa	STP-220-0(18)--2C-48	$1,309,182	Pottawattamie	BRF-92-1(64)--38-78	$196,240
Lyon	STP-009-1(51)--2C-60	$5,746,643	Scott	BRFIM-74-1(153)0- -05-82	$73,478
O Brien	STP-059-8(32)--2C-71	$5,658,108	Black Hawk	NHSX-63-6(87)--3H-07	$414,210
Page	STP-048-1(33)--2C-73	$2,730,618	Black Hawk	NHSX-63-6(92)--3H-07	$166,445
Hardin	STP-065-6(60)--2C-42	$1,489,782	Emmet	BRF-004-6(28)--38-32	$1,143,933
Polk	NHSX-415-1(58)--3H-77	$178,248	Emmet	BRF-004-6(29)--38-32	$1,325,375
Polk	NHSX-415-1(59)--3H-77	$43,300	Grundy	BRF-175-9(18)--38-38	$671,291
Scott	BRF-461-1(6)--38-82	$5,967,614	Hardin	STP-175-8(37)--2C-42	$3,993,491
Statewide	STP-00JT(23)--2C-00	$207,860	Pottawattamie	STP-006-1(132)--2C-78	$1,704,254
Butler	HDP-014-7(036)-3C-12	$91,114	Statewide	STP-CCT(16)--2C-00	$50,000
Polk	NHS-080-3(198)128--11-77	$5,753,617	Polk	STP-069-4(93)--2C-77	$132,300

List of Authorized Projects - Federal Aid

RPA-00 / Statewide
2019 - 2022 Transportation Improvement Program

TPMS Sponsor Appr. Status	Project # Location Funding Program	Length FHWA# S:T:R		Pgm'd Amounts in 1000's FY19	FY20	FY21	FY22	Total	STIP#
National Highway Performance Program									
Region Wide - 00									
16883 DOT-Statewide Authorized	**IM--()--13-00** VARIOUS: STATEWIDE INTERSTATE LIGHTING Lighting	0 -- --	Project Total Federal Aid Regional Swap	500 450 0 0	500 450 0 0	500 450 0 0	500 450 0 0	2,000 1,800 0 0	TA 90251
16884 DOT-Statewide Authorized	**IM--()--13-00** VARIOUS: STATEWIDE INTERSTATE SIGNING Traffic Signs	0 -- --	Project Total Federal Aid Regional Swap	1,000 900 0 0	1,000 900 0 0	1,000 900 0 0	1,000 900 0 0	4,000 3,600 0 0	TA 90252
Surface Transportation Block Grant Program									
Region Wide - 00									
8119 DOT-Statewide Authorized	**STP--()--2C-00** VARIOUS: PREVOCATIONAL TRAINING AND DBESUPPORT SERVICES-STATE SHARE Miscellaneous	0 MI -- --	Project Total Federal Aid Regional Swap	300 240 0 0	300 240 0 0	300 240 0 0	300 240 0 0	1,200 960 0 0	TA 90245
8252 DOT-Statewide Authorized	**STP--()--2C-00** Construction Industry Training Program Miscellaneous	0 MI -- --	Project Total Federal Aid Regional Swap	500 400 0 0	500 400 0 0	500 400 0 0	500 400 0 0	2,000 1,600 0 0	TA 90246
37648 RPA-07 Authorized	**TAP-R-000T(56)--8T-00 Local Letting: 06/24/2024** Iowa Safe Routes to School Partnership - Iowa Northland Regional Council Ped/Bike Miscellaneous	0 -- --	Project Total Federal Aid Regional Swap	245 197 0 0	0 0 0 0	0 0 0 0	0 0 0 0	245 197 0 0	TA 90146
38346 UNI-D00-RPA00 Authorized	**TAP-R-000T(063)--8T-00 Awarded** UNI Integrated Roadside Vegetation Management Miscellaneous	0 -- --	Project Total Federal Aid Regional Swap	1,128 480 0 0	0 0 0 0	0 0 0 0	0 0 0 0	1,128 480 0 0	TA 90281
STBG - Iowa's Transportation Alternatives Program									
Region Wide - 00									
38860 DOT-Statewide Authorized	**TAP-R-000T(102)--8T-00** Statewide Bike Map Printing Ped/Bike Miscellaneous	0 -- --	Project Total Federal Aid Regional Swap	50 40 0 0	0 0 0 0	0 0 0 0	0 0 0 0	50 40 0 0	Amend TA 90302
DOT NOTE: Project to be funded with Transportation Enhancement Funds									

TPMS Sponsor Appr. Status	Project # Location Funding Program	Length FHWA# S:T:R		Pgm'd Amounts in 1000's FY19	FY20	FY21	FY22	Total	STIP#
Recreational Trails Program									
Region Wide - 00									
37409 DOT-Statewide Authorized	**NRT-000T(34)--9G-00 Local Letting: 01/22/2031** Support for 2019 Iowa Bicycle Summit Ped/Bike Miscellaneous	0 -- --	Project Total Federal Aid Regional Swap	8 6 0 0	0 0 0 0	0 0 0 0	0 0 0 0	8 6 0 0	TA 90258
37410 DOT-Statewide Authorized	**NRT-000T(35)--9G-00 Local Letting: 01/22/2031** FRT Committee Costs for FFY 2019 Miscellaneous	0 -- --	Project Total Federal Aid Regional Swap	2 1 0 0	0 0 0 0	0 0 0 0	0 0 0 0	2 1 0 0	TA 90259
38402 IADNR-D00-RPA00 Authorized	**NRT-000T(65)--9G-00 Local Letting: 01/23/2031** Iowa State parks Trail Repair Crew - Green Valley Ped/Bike Miscellaneous	0 -- --	Project Total Federal Aid Regional Swap	37 28 0 0	0 0 0 0	0 0 0 0	0 0 0 0	37 28 0 0	TA 90275
38357 IADNR-D00-RPA00 Authorized	**NRT-000T(33)--9G-00 Local Letting: 01/22/2031** Iowa State Parks Trail Repair Crew - Elk Rock Miscellaneous	0 -- --	Project Total Federal Aid Regional Swap	32 24 0 0	0 0 0 0	0 0 0 0	0 0 0 0	32 24 0 0	TA 90273
37149 IADNR-D00-RPA00 Authorized	**NRT-000T(4)--9G-00 Local Letting: 01/22/2031** DNR OHV Program - Black Hawk County/Riverview OHV Park - Paving of Parking Lot Pave	0 -- --	Project Total Federal Aid Regional Swap	146 117 0 0	0 0 0 0	0 0 0 0	0 0 0 0	146 117 0 0	Ad.mod TA 90289
37150 IADNR-D00-RPA00 Authorized	**NRT-000T(5)--9G-00 Local Letting: 01/22/2031** DNR OHV Program - Johnson COunty/Lakeview OHV Park - Restroom and Maintenance Buildings Buildings	0 -- --	Project Total Federal Aid Regional Swap	122 98 0 0	0 0 0 0	0 0 0 0	0 0 0 0	122 98 0 0	Ad.mod TA 90290
Congestion Mitigation Air Quality									
Region Wide - 00									
23405 DOT-Statewide Authorized	**STP-A-000s()--22-00** Bus Replacement: Large Urban and Rural Areas Transit Investments	0 -- --	Project Total Federal Aid Regional Swap	3,800 3,000 0 0	3,800 3,000 0 0	3,800 3,000 0 0	3,800 3,000 0 0	15,200 12,000 0 0	TA 90254
Miscellaneous funding									
Region Wide - 00									
22190 DOT-Statewide Authorized	**MISC-STW()--XX-00** VARIOUS: STATE PL, RES, DEV & TECHNO TRANSFER (SPR), COOP, MGMT SYS Miscellaneous	0 -- --	Project Total Federal Aid Regional Swap	13,067 10,449 0 0	13,407 10,726 0 0	13,407 10,726 0 0	13,407 10,726 0 0	53,288 42,627 0 0	TA 90253

TPMS Sponsor Appr. Status	Project # Location Funding Program	Length FHWA# S:T:R		Pgm'd Amounts in 1000's FY19	FY20	FY21	FY22	Total	STIP#
Region Wide - 00 (continued)									
13250 DOT-Statewide Authorized	**MISC-DTSW(RSRCH)--XX-00** Allocated Funds: RESEARCH,TECH,MIN BUS,SEATBELTGOE,USE TAX INV,NCPD,ETC. Miscellaneous	0 MI -- --	Project Total Federal Aid Regional Swap	2,500 2,000 0 0	2,500 2,000 0 0	2,500 2,000 0 0	2,500 2,000 0 0	10,000 8,000 0 0	TA 90248
38514 DOT-Statewide Authorized	**MISC-OOOT(77)--2C-00** Accelerated Innovation Deployment Demonstration Miscellaneous	0 -- --	Project Total Federal Aid Regional Swap	1,000 1,000 0 0	0 0 0 0	0 0 0 0	0 0 0 0	1,000 1,000 0 0	Ad.mod TA 90294
Emergency Relief Program									
Region Wide - 00									
15055 DOT-Statewide Authorized	**ER-STW()--58-00** STATEWIDE: EMERGENCY RELIEF PROGRAMPROJECTS TO BE DETERMINED Miscellaneous	0 -- --	Project Total Federal Aid Regional Swap	8,964 7,171 0 0	0 0 0 0	0 0 0 0	0 0 0 0	8,964 7,171 0 0	 90249
Highway Safety Improvement Program									
Region Wide - 00									
35855 DOT-Statewide Authorized	**HRRR-000S()--5R-00** Highway Safety Improvement Program - Secondary Pavement Widening,Pavement Markings,Miscellaneous	0 -- --	Project Total Federal Aid Regional Swap	1,111 1,000 0 0	2,000 0 0 2,000	2,000 0 0 2,000	2,000 0 0 2,000	7,111 1,000 0 6,000	TA 90256
25371 DOT-Statewide Authorized	**HSIP--()--2H-00** Statewide Interstate Guardrail Repair Landscaping	0 -- --	Project Total Federal Aid Regional Swap	865 778 0 0	865 778 0 0	865 778 0 0	865 778 0 0	3,460 3,112 0 0	TA 90255
15169 DOT-Statewide Authorized	**HSIP--()--2H-00** Statewide safety projects including centerline rumble strips, intersection improvements, and pavement markings Pave,Traffic Signals,Pavement Markings	0 MI -- --	Project Total Federal Aid Regional Swap	3,000 2,700 0 0	13,118 11,806 0 0	23,303 20,973 0 0	20,166 18,149 0 0	59,587 53,628 0 0	TA 90250
8109 DOT-Statewide Authorized	**HSIP--()--2H-00** VARIOUS: STATEWIDE RAILROAD CROSSINGS Miscellaneous	0 MI -- --	Project Total Federal Aid Regional Swap	500 450 0 0	500 450 0 0	500 450 0 0	500 450 0 0	2,000 1,800 0 0	TA 90244

TPMS Sponsor Appr. Status	Project # Location Funding Program	Length FHWA# S:T:R		Pgm'd Amounts in 1000's FY19	FY20	FY21	FY22	Total	STIP#
Region Wide - 00 (continued)									
16 DOT-Statewide Authorized	**RRP-000S(RRXG)--48-0** VARIOUS LOCATIONS: RR/HWY CROSSING AND SURFACE REPAIR PROGRAMS Pavement Rehab,Railroad Signals	0 MI -- --	Project Total Federal Aid Regional Swap	6,238 5,619 0 0	6,443 5,811 0 0	6,443 5,811 0 0	6,443 5,811 0 0	25,567 23,052 0 0	TA 90243
National Highway Freight Program									
Region Wide - 00									
37003 DOT-Statewide Authorized	**INHFP-000S()--0F-00** Linking Iowa's Freight Transportation System Miscellaneous	0 -- --	Project Total Federal Aid Regional Swap	3,240 2,600 0 0	3,240 2,600 0 0	1,620 1,300 0 0	1,620 1,300 0 0	9,720 7,800 0 0	TA 90257

MPO-22 / AAMPO
2019 - 2022 Transportation Improvement Program

TPMS Sponsor Appr. Status	Project # Location Funding Program	Length FHWA# S:T:R		Pgm'd Amounts in 1000's FY19	FY20	FY21	FY22	Total	STIP#
Surface Transportation Block Grant Program									
Story - 85									
16032	**STP-U-0155(690)--70-85 DOT Letting: 07/16/2019**	0.64 MI	Project Total	3,040	0	0	0	3,040	TA
Ames	In City of Ames, On S Grand Ave from Squaw Creek Dr south 0.1 mile to S 5th St, and S 5th St from S Grand east to S Duff	--	Federal Aid	2,396	0	0	0	2,396	
Authorized	Grade and Pave	--	Regional	2,000	0	0	0	2,000	90002
			Swap	0	0	0	0	0	
PA NOTE: Phase 1 of two phase project. Total STBG for both phases is $5,500,000 ($3,500,000 on Phase 2 TPMS 36986). Total Project Cost $17,450,000 through FY19/20									
16103	**RGPL-PA22(LRTP)--ST-85**	0 MI	Project Total	500	0	0	0	500	TA
MPO-22 / AAMPO	Ames MPO Planning: STP Funds for Transportation Planning	--	Federal Aid	400	0	0	0	400	
Authorized	Trans Planning	--	Regional	400	0	0	0	400	90172
			Swap	0	0	0	0	0	
Metropolitan Planning									
Story - 85									
34214	**RGPL-PA22(RTP)--PL-85**	0	Project Total	118	121	121	121	481	TA
MPO-22 / AAMPO	VARIOUS	--	Federal Aid	94	97	97	97	385	
Authorized	Trans Planning	--	Regional	0	0	0	0	0	90173
			Swap	0	0	0	0	0	

MPO-23 / CMPO
2019 - 2022 Transportation Improvement Program

TPMS Sponsor Appr. Status	Project # Location Funding Program	Length FHWA# S:T:R		Pgm'd Amounts in 1000's FY19	FY20	FY21	FY22	Total	STIP#
National Highway Performance Program									
Linn - 57									
34210 Cedar Rapids Authorized	**NHSX-U-922-0(30)--8S-57 DOT Letting: 01/22/2020** In the City of Cedar Rapids: IA922, 27th St NE, 27th St Dr SE, 29th St NE, 29th St Dr SE, and CeMar Trail. Pavement Rehab/Widen,Ped/Bike Grade & Pave,Ped/Bike Structures	1.046 -- 0:0:00	Project Total Federal Aid Regional Swap	1,417 1,133 1,133 0	4,517 3,606 3,606 0	0 0 0 0	0 0 0 0	5,934 4,739 4,739 0	Ad.mod TA 90016
PA NOTE: Project termini by segment: IA922 Apx 300' S of 27th St to 34th St; 27th St From A Ave to apx 250' E of IA922; 29th St from Franklin Ave to apx 200' E of IA922; CeMar Trail 29th ST NE to Marion City Limit. There are two individual STBG awards to this project. $1,809,000 for TAP work and $2,930,000 for roadway work.									
37861 DOT-D06-MPO23 Authorized	**BRF--151()--38-57** US 151: UP RR IN FAIRFAX Bridge Replacement	0 MI -- --	Project Total Federal Aid Regional Swap	1,918 1,535 0 0	0 0 0 0	0 0 0 0	0 0 0 0	1,918 1,535 0 0	TA 90221
37862 DOT-D06-MPO23 Authorized	**BRF--151()--38-57** US 151: PRAIRIE CREEK IN FAIRFAX Bridge Replacement	0 MI -- --	Project Total Federal Aid Regional Swap	2,349 1,880 0 0	0 0 0 0	0 0 0 0	0 0 0 0	2,349 1,880 0 0	TA 90222
37863 DOT-D06-MPO23 Authorized	**BRF--151()--38-57** US 151: DITCH 2.5 MI S OF US 30 IN FAIRFAX Bridge Replacement	0 MI -- --	Project Total Federal Aid Regional Swap	1,781 1,425 0 0	0 0 0 0	0 0 0 0	0 0 0 0	1,781 1,425 0 0	TA 90223
38236 DOT-D06-MPO23 Authorized	**NHSX--30()--3H-57** US 30: KIRKWOOD BLVD IN CEDAR RAPIDS TO WILCOX RD Pavement Rehab	0 MI -- --	Project Total Federal Aid Regional Swap	5,260 4,208 0 0	0 0 0 0	0 0 0 0	0 0 0 0	5,260 4,208 0 0	TA 90224
38239 DOT-D06-MPO23 Authorized	**NHSX--151()--3H-57** US 151: DITCH 0.6 MILE S OF US 30 Bridge Replacement	0 MI -- --	Project Total Federal Aid Regional Swap	6,283 5,027 0 0	0 0 0 0	0 0 0 0	0 0 0 0	6,283 5,027 0 0	TA 90226
38238 DOT-D06-MPO23 Authorized	**NHSX--151()--3H-57** US 151: 0.2 MI S OF CHURCH ST IN FAIRFAX TO N OF DEAN RD Grade and Pave	0 MI -- --	Project Total Federal Aid Regional Swap	9,564 7,651 0 0	0 0 0 0	0 0 0 0	0 0 0 0	9,564 7,651 0 0	Amend TA 90225

TPMS Sponsor Appr. Status	Project # Location Funding Program	Length FHWA# S:T:R		Pgm'd Amounts in 1000's FY19	FY20	FY21	FY22	Total	STIP#
Surface Transportation Block Grant Program									
Linn - 57									
29789 Cedar Rapids Authorized	**TAP-U-1187(797)--8I-57 DOT Letting: 11/19/2019** In the city of Cedar Rapids, on EDGEWOOD RD NW, from Ellis Rd North to Edgewood Rd Bridge Ped/Bike Grade & Pave,Ped/Bike Structures,Ped/Bike Development	0.347 -- 0:0:00	Project Total Federal Aid Regional Swap	1,363 1,090 1,090 0	0 0 0 0	0 0 0 0	0 0 0 0	1,363 1,090 1,090 0	TA 90012
PA NOTE: Project has $825,000 in STBG and $265,000 in TAP.									
DOT NOTE: Study authorized for $4,344.94									
29791 Marion Authorized	**STP-U-4775(631)--70-57 DOT Letting: 01/22/2020** 10TH ST, Over Indian Creek, from the to be built Tower Terrace Rd South 2.1 M to Boyson Trail north of 8th Ave. Ped/Bike Grade & Pave,Ped/Bike Structures,Ped/Bike Development	2.164 -- 0:0:00	Project Total Federal Aid Regional Swap	2,867 2,294 2,294 0	0 0 0 0	0 0 0 0	0 0 0 0	2,867 2,294 2,294 0	TA 90064
DOT NOTE: PE authorized for $223.479.20 as of 3/8/2019									
36687 [NBIS: 33530] Marion Authorized	**STP-U-4775(632)--70-57 DOT Letting: 08/20/2019** In the city of Marion, removal of railroad bridge over Marion Blvd, CeMar Trail preparation Ped/Bike Structures	0 33530 0:0:00	Project Total Federal Aid Regional Swap	303 242 242 0	0 0 0 0	0 0 0 0	0 0 0 0	303 242 242 0	TA 90065
STBG - Iowa's Transportation Alternatives Program									
Linn - 57									
34196 Cedar Rapids Authorized	**TAP-U-1187(798)--8I-57 Awarded** In the city of Cedar Rapids, From STONEY POINT RD NW, through Cherry Hill Pk, to Sharon Ln at Eastview Dr NW Ped/Bike ROW,Ped/Bike Grade & Pave	0.59 -- 0:0:00	Project Total Federal Aid Regional Swap	1,050 840 840 0	0 0 0 0	0 0 0 0	0 0 0 0	1,050 840 840 0	TA 90015
PA NOTE: PE authorized for $4,285.12. Total STIP limit is $840,000.									
DOT NOTE: Project eligible for FHWA TAP funding									
Metropolitan Planning									
Region Wide - 00									
17107 MPO-23 / CMPO Authorized	**RGPL-PA23()--PL-00** MPO: Planning Funds Trans Planning	0 MI -- --	Project Total Federal Aid Regional Swap	350 278 0 0	358 286 0 0	358 286 0 0	358 286 0 0	1,424 1,136 0 0	TA 90170

MPO-24 / MAPA
2019 - 2022 Transportation Improvement Program

TPMS Sponsor Appr. Status	Project # Location Funding Program	Length FHWA# S:T:R		Pgm'd Amounts in 1000's FY19	FY20	FY21	FY22	Total	STIP#
National Highway Performance Program									
Pottawattamie - 78									
38153 DOT-D04-MPO24 Authorized	**IM--80()--13-78** I-80: I-29/80/480 INTERSTATES IN COUNCIL BLUFFS (CBIS) STATE SHARE Grade and Pave,Bridge New,Bridge Replacement	0 MI -- --	Project Total Federal Aid Regional Swap	74,249 66,825 0 0	98,385 88,547 0 0	139,805 125,825 0 0	94,975 85,478 0 0	407,414 366,675 0 0	TA AC 90200
DOT NOTE: The project was identified by MAPA as a priority for Urbanized Area STBG funding.									
LIFETIME FUNDING NOTE: Sum of funding from this program plus any spending prior to 2019 plus any anticipated future amounts after 2022: $1,568,000,000									
SYSTEM NOTE: CANDIDATE FOR ADVANCED CONSTRUCTION									
Surface Transportation Block Grant Program									
Pottawattamie - 78									
38479 Council Bluffs Authorized	**RGPL-1642()--ST-78** An area bounded by Downtown Omaha, Avenue A, 2nd Avenue, and Downtown Council Bluffs Planning Study	0 -- --	Project Total Federal Aid Regional Swap	100 80 80 0	0 0 0 0	0 0 0 0	0 0 0 0	100 80 80 0	Amend TA 90286
STBG - Iowa's Transportation Alternatives Program									
Pottawattamie - 78									
35677 Council Bluffs Authorized	**TAP-T-1642(681)--8V-78 DOT Letting: 07/21/2020** In the city of Council Bluffs, On Railroad Ave, from Kanesville Blvd N 1.03 Miles to Council Bluffs Corporate Limits Ped/Bike Grade & Pave	1.03 MI -- --	Project Total Federal Aid Regional Swap	576 461 461 0	0 0 0 0	0 0 0 0	0 0 0 0	576 461 461 0	TA 90026
DOT NOTE: PE authorized for $86,002.40									
Metropolitan Planning									
Pottawattamie - 78									
29733 MPO-24 / MAPA Authorized	**RGPL-PA24()--PL-78** UZA of Pottawattamie County including the City of Council Bluffs Trans Planning	0 -- --	Project Total Federal Aid Regional Swap	162 129 0 0	166 133 0 0	166 133 0 0	166 133 0 0	660 528 0 0	TA 90169
Federal Demonstration (earmark) Funds									
36985 Council Bluffs Authorized	**HDP-1642(678)--71-78 Awarded** In the city of Council Bluffs, Near State Orchard Road, Over Creek, from Highway 92 North to Greenview Road Culvert Replacement	0 -- --	Project Total Federal Aid Regional Swap	3,911 3,129 1,436 0	0 0 0 0	0 0 0 0	0 0 0 0	3,911 3,129 1,436 0	Ad.mod TA 90032

TPMS Sponsor Appr. Status	Project # Location Funding Program	Length FHWA# S:T:R		Pgm'd Amounts in 1000's FY19	FY20	FY21	FY22	Total	STIP#
Pottawattamie - 78									
35681 Council Bluffs	**HDP-1642(680)--71-78** **Awarded** In the city of Council Bluffs, roadway const. from IA92 and State Orchard Rd to Eastern Hills Dr. and State Orchard Rd.	1.047 --	Project Total Federal Aid	5,515 4,412	0 0	0 0	0 0	5,515 4,412	Ad.mod TA
Authorized	Grade and Pave	4:74:43	Regional Swap	2,603 0	0 0	0 0	0 0	2,603 0	90030

DOT NOTE: Demo IDs IA089, IA108, and IA 124

MPO-25 / BSRC
2019 - 2022 Transportation Improvement Program

TPMS Sponsor Appr. Status	Project # Location Funding Program	Length FHWA# S:T:R		Pgm'd Amounts in 1000's FY19	FY20	FY21	FY22	Total	STIP#
National Highway Performance Program									
Scott - 82									
37867	**BRF--461()--38-82**	0 MI	Project Total	6,794	0	0	0	6,794	TA
DOT-D06-MPO25	IA 461: BUSINESS 61 IN DAVENPORT OVER IA 22	--	Federal Aid	5,436	0	0	0	5,436	
Authorized	Bridge Replacement,Right of Way	--	Regional	0	0	0	0	0	90227
			Swap	0	0	0	0	0	
Metropolitan Planning									
Scott - 82									
16066	**RGPL-PA25()--PL-82**	0 MI	Project Total	356	364	364	364	1,448	TA
MPO-25 / BSRC	Quad Cities Urbanized Area	--	Federal Aid	283	291	291	291	1,156	
Authorized	Trans Planning	--	Regional	0	0	0	0	0	90164
			Swap	0	0	0	0	0	

MPO-26 / DMAMPO
2019 - 2022 Transportation Improvement Program

TPMS Sponsor Appr. Status	Project # Location Funding Program	Length FHWA# S:T:R		Pgm'd Amounts in 1000's FY19	FY20	FY21	FY22	Total	STIP#
National Highway Performance Program									
Polk - 77									
37866 DOT-D01-MPO26 Authorized	**BRF--415()--38-77** IA 415: NW 66TH AVE 2.1 MI N OF I-80 (REMOVE BRIDGE) Grade and Pave,Traffic Signals	0 MI -- --	Project Total Federal Aid Regional Swap	8,255 6,604 0 0	0 0 0 0	0 0 0 0	0 0 0 0	8,255 6,604 0 0	TA 90174
38152 DOT-D01-MPO26 Authorized	**IM-NHS--35()--03-77** I-35: IN ANKENY FROM N OF ORALABOR RD TO NE 36TH ST Grade and Pave,Bridge Replacement	0 MI -- --	Project Total Federal Aid Regional Swap	13,783 12,405 0 0	20,292 18,263 0 0	285 0 0 0	0 0 0 0	34,360 30,668 0 0	TA AC 90177
DOT NOTE: Project includes 1st St Interchange									
SYSTEM NOTE: CANDIDATE FOR ADVANCED CONSTRUCTION									
38163 DOT-D01-MPO26 Authorized	**IMX--80()--02-77** I-80: DES MOINES RIVER 1.6 MI E OF IA 28 Bridge Widening	0 MI -- --	Project Total Federal Aid Regional Swap	17,681 15,913 0 0	0 0 0 0	0 0 0 0	0 0 0 0	17,681 15,913 0 0	TA AC 90178
SYSTEM NOTE: CANDIDATE FOR ADVANCED CONSTRUCTION									
Surface Transportation Block Grant Program									
Region Wide - 00									
22143 MPO-26 / DMAMPO Authorized	**RGTR-PA26()--ST-00** DART: Vehicle Purchase Transit Investments	0 MI -- --	Project Total Federal Aid Regional Swap	6,628 1,300 1,300 0	3,569 1,350 1,350 0	2,803 1,400 1,400 0	2,813 1,410 1,410 0	15,813 5,460 5,460 0	TA 90165
PA NOTE: Total STBG Award Amount for FFY 2022 is $1,410,200									
Polk - 77									
27152 Des Moines Authorized	**TAP-T-1945(837)--8V-77 Awarded** In the city of Des Moines, Des Moines River Trail Phase 2, Cownie Sports Complex to Easter Lake Park Ped/Bike Grade & Pave	0 -- --	Project Total Federal Aid Regional Swap	2,240 1,350 1,100 0	0 0 0 0	0 0 0 0	0 0 0 0	2,240 1,350 1,100 0	TA 90035
PA NOTE: Project includes $477,000 of TAP funding, $623,000 of STBG, and $250,000 of RTP									
27146 MPO-26 / DMAMPO Authorized	**RGPL-PA26()--ST-77** Transportation Management Association Miscellaneous,Ped/Bike Miscellaneous,Transit Investments	0 -- --	Project Total Federal Aid Regional Swap	119 95 95 0	119 95 95 0	119 95 95 0	119 95 95 0	476 380 380 0	TA 90166

TPMS Sponsor Appr. Status	Project # Location Funding Program	Length FHWA# S:T:R		Pgm'd Amounts in 1000's FY19	FY20	FY21	FY22	Total	STIP#
Polk - 77 (continued)									
34450 [NBIS: 257390] Pleasant Hill Authorized	**STP-U-6102(613)--70-77 Awarded** In the City of Pleasant Hill, Realign Pleasant Hill Blvd and Vandalia Rd Intersection and associated approach work Grade and Pave,Right of Way,Salvage and Removal	0 257390 --	Project Total Federal Aid Regional Swap	15,932 7,932 7,932 0	0 0 0 0	0 0 0 0	0 0 0 0	15,932 7,932 7,932 0	TA 90074
Congestion Mitigation Air Quality									
Polk - 77									
37831 MPO-26 / DMAMPO Authorized	**STP-A-PA26()--86-77** DART:Euclid/Douglas Avenue Crosstown Service Transit Investments	0 -- --	Project Total Federal Aid Regional Swap	381 305 0 0	0 0 0 0	0 0 0 0	0 0 0 0	381 305 0 0	TA 90167
PA NOTE: Total ICAAP Award of $304,585									
36942 Pleasant Hill Authorized	**STP-A-6102(614)--86-77 Local Letting: 01/22/2031** In the city of Pleasant Hill, Iowa 163 Adaptive Traffic Signal Control System Traffic Signals	0 -- --	Project Total Federal Aid Regional Swap	721 577 0 0	0 0 0 0	0 0 0 0	0 0 0 0	721 577 0 0	Ad.mod TA 90300
DOT NOTE: Authorized for traffic signal - $81,268.80									
Metropolitan Planning									
Polk - 77									
38361 MPO-26 / DMAMPO Authorized	**RGPL-PA26()--PL-77** MPO Planning Funding Miscellaneous	0 -- --	Project Total Federal Aid Regional Swap	868 693 0 0	884 709 0 0	884 709 0 0	884 709 0 0	3,520 2,820 0 0	TA 90168
Highway Safety Improvement Program									
Polk - 77									
38060 DOT-D01-MPO26 Authorized	**HSIPX--28()--3L-77** IA 28: IA 5 TO LINCOLN ST IN WEST DES MOINES Pavement Widening	0 MI -- --	Project Total Federal Aid Regional Swap	1,320 1,188 0 0	0 0 0 0	0 0 0 0	0 0 0 0	1,320 1,188 0 0	Ad.mod TA 90344

MPO-27 / DMATS
2019 - 2022 Transportation Improvement Program

TPMS Sponsor Appr. Status	Project # Location Funding Program	Length FHWA# S:T:R		Pgm'd Amounts in 1000's FY19	FY20	FY21	FY22	Total	STIP#
National Highway Performance Program									
Dubuque - 31									
38227 DOT-D06-MPO27 Authorized	**NHSX--20()--3H-31** US 20: OLD HIGHWAY RD TO DEVON DR IN DUBUQUE Pavement Rehab/Widen	0 MI -- --	Project Total Federal Aid Regional Swap	3,200 2,560 0 0	0 0 0 0	0 0 0 0	0 0 0 0	3,200 2,560 0 0	TA 90229
38228 DOT-D06-MPO27 Authorized	**NHSX--20()--3H-31** On US 20: 0.2 mi E of Cottingham Rd to 1.5 mi E of Swiss Valley Rd Grade and Pave,Bridge New,Erosion Control	0 -- --	Project Total Federal Aid Regional Swap	37,856 30,286 0 0	0 0 0 0	428 343 0 0	0 0 0 0	38,284 30,629 0 0	Amend TA 90230
DOT NOTE: Project includes repurposed earmark funding of $8,998,003									
Surface Transportation Block Grant Program									
Dubuque - 31									
37847 Dubuque CCB Authorized	**TAP-R-C031(102)--8T-31 DOT Letting: 09/17/2019** On Replacement of the existing 163' Heritage Trail Bridge 21, Over Hogans Branch Bridge Replacement	0 -- --	Project Total Federal Aid Regional Swap	500 400 400 0	0 0 0 0	0 0 0 0	0 0 0 0	500 400 400 0	TA 90124
38307 MPO-27 / DMATS Authorized	**RGPL-PA27()--ST-31** Ports on Mississippi River on Iowa Side in Dubuque MPO Planning Study	0 -- --	Project Total Federal Aid Regional Swap	100 80 80 0	0 0 0 0	0 0 0 0	0 0 0 0	100 80 80 0	TA 90163
STBG - Iowa's Transportation Alternatives Program									
Dubuque - 31									
39127 Dubuque CCB Authorized	**TAP-U-C031(105)--8I-31** UYC FFY 2019: Heritage Trail, Swiss Valley Nature Preserve, and New Wine Park Ped/Bike Miscellaneous	0 -- --	Project Total Federal Aid Regional Swap	14 11 0 0	0 0 0 0	0 0 0 0	0 0 0 0	14 11 0 0	Amend TA 90339
DOT NOTE: Project spans MPO boundary and will require flexible funding.									
Metropolitan Planning									
13239 MPO-27 / DMATS Authorized	**RGPL-PA27()--PL-31** MPO Planning: Transportation Planning in DMATS area Trans Planning	0 MI -- --	Project Total Federal Aid Regional Swap	141 112 0 0	144 115 0 0	144 115 0 0	144 115 0 0	573 457 0 0	TA 90161

TPMS Sponsor Appr. Status	Project # Location Funding Program	Length FHWA# S:T:R		Pgm'd Amounts in 1000's FY19	FY20	FY21	FY22	Total	STIP#
Federal Demonstration (earmark) Funds									
Dubuque - 31									
38575	**EDP-2100(695)--7Y-31 Awarded**	0	Project Total	821	0	0	0	821	Amend TA
Dubuque	In the city of Dubuque, On On Chavanelle Road, from Radford Rd to Seipple Rd	--	Federal Aid	657	0	0	0	657	
Authorized	Outside Services Engineering,Ped/Bike Grade & Pave	--	Regional	0	0	0	0	0	90296
			Swap	0	0	0	0	0	

MPO-28 / MPOJC
2019 - 2022 Transportation Improvement Program

TPMS Sponsor Appr. Status	Project # Location Funding Program	Length FHWA# S:T:R		Pgm'd Amounts in 1000's FY19	FY20	FY21	FY22	Total	STIP#
National Highway Performance Program									
Johnson - 52									
38068 DOT-D06-MPO28 Authorized	**IM--80()--13-52** I-80: I-380/US 218 INTERCHANGE NEAR IOWA CITY (STATE SHARE) Grade and Pave,Bridge New,Bridge Replacement	0 MI -- --	Project Total Federal Aid Regional Swap	91,936 82,743 0 0	0 0 0 0	69,916 62,925 0 0	70,440 63,396 0 0	232,292 209,064 0 0	Ad.mod TA AC 90233
DOT NOTE: Project includes 2020 National Highway Freight Program funding									
LIFETIME FUNDING NOTE: Sum of funding from this program plus any spending prior to 2019 plus any anticipated future amounts after 2022: $425,008,000									
SYSTEM NOTE: CANDIDATE FOR ADVANCED CONSTRUCTION									
38069 DOT-D06-MPO28 Authorized	**IM--380()--13-52** I-380: W FOREVERGREEN RD INTERCHANGE 2.0 MI N OF I-80 IN TIFFIN (STATE SHARE) Traffic Signals	0 -- --	Project Total Federal Aid Regional Swap	3,357 3,022 0 0	0 0 0 0	342 0 0 0	0 0 0 0	3,699 3,022 0 0	TA 90234
Surface Transportation Block Grant Program									
Johnson - 52									
33924 Iowa City Authorized	**TAP-U-3715(665)--8I-52** **Awarded** In the city of Iowa City, On Iowa City Hwy 1 Trail, from Mormon Trek Boulevard east .5 Miles to Sunset Street Ped/Bike Grading	0.5 MI -- --	Project Total Federal Aid Regional Swap	650 500 500 0	0 0 0 0	0 0 0 0	0 0 0 0	650 500 500 0	TA 90056
DOT NOTE: Project eligible for FHWA TAP funding									
Congestion Mitigation Air Quality									
Johnson - 52									
36670 Tiffin Authorized	**STP-A-006-7(90)--22-52 DOT Letting: 02/19/2019** In the city of Tiffin, On Highway 6 and Park Road, roundabout Grade and Pave	0 -- --	Project Total Federal Aid Regional Swap	1,979 500 0 0	0 0 0 0	0 0 0 0	0 0 0 0	1,979 500 0 0	TA 90090

MPO-29 / SIMPCO
2019 - 2022 Transportation Improvement Program

TPMS Sponsor Appr. Status	Project # Location Funding Program	Length FHWA# S:T:R		Pgm'd Amounts in 1000's FY19	FY20	FY21	FY22	Total	STIP#
Surface Transportation Block Grant Program - Bridge Program									
Woodbury - 97									
29675 [NBIS: 502190] Sioux City Authorized	**BHM-7057(692)--8K-97 DOT Letting: 11/20/2018** In the city of Sioux City, On Military Rd, Over Big Sioux River Bridge Replacement	0 502190 --	Project Total Federal Aid Regional Swap	1,412 1,000 0 0	0 0 0 0	0 0 0 0	0 0 0 0	1,412 1,000 0 0	TA 90083
PA NOTE: Total cost of this project is 50% funded by North Sioux City, in the amount of $1,412,000									
35735 Sioux City Authorized	**BROS-7057(697)--8J-97 DOT Letting: 08/20/2019** In the city of Sioux City, On Bluff Rd, Over Old Floyd Canal Bridge Replacement	0 -- --	Project Total Federal Aid Regional Swap	1,130 904 0 0	0 0 0 0	0 0 0 0	0 0 0 0	1,130 904 0 0	TA 90084
Surface Transportation Block Grant Program									
Woodbury - 97									
32621 Sioux City Authorized	**STP-ES-7057(693)--8I-97 Awarded** In the city of Sioux City, AT Milwaukee Railroad Shops: Roundhouse Building Enhancements Historic Preservation	0 -- --	Project Total Federal Aid Regional Swap	454 310 0 0	0 0 0 0	0 0 0 0	0 0 0 0	454 310 0 0	Ad.mod TA 90291
29673 Sioux City Authorized	**STP-U-7057(702)--70-97 DOT Letting: 12/17/2019** In the city of Sioux City, On Glenn Ave Phase II, from South Cecelia Street to South Rustin Street Grade and Pave	0 -- --	Project Total Federal Aid Regional Swap	2,875 2,229 2,229 0	0 0 0 0	0 0 0 0	0 0 0 0	2,875 2,229 2,229 0	TA 90082
DOT NOTE: PE authorized for $155,343									
36654 Sioux City Authorized	**STP-U-7057(701)--70-97 DOT Letting: 11/20/2018** In the city of Sioux City, On Military Road, from Riverside Blvd to Big Sioux River Bridge Pavement Rehab	0.3 MI -- --	Project Total Federal Aid Regional Swap	5,800 1,325 1,325 0	0 0 0 0	0 0 0 0	0 0 0 0	5,800 1,325 1,325 0	TA 90085
STBG - Iowa's Transportation Alternatives Program									

TPMS Sponsor Appr. Status	Project # Location Funding Program	Length FHWA# S:T:R		Pgm'd Amounts in 1000's FY19	FY20	FY21	FY22	Total	STIP#
Woodbury - 97									
25146 Sioux City	**TAP-U-7057(686)--8I-97 DOT Letting: 09/17/2019** Sioux City: Riverfront Trail Connection, connecting existing Lewis & Clark Trails to existing trail at Chris Larsen Park	0 --	Project Total Federal Aid	1,693 1,116	0 0	0 0	0 0	1,693 1,116	Ad.mod TA
Authorized	Ped/Bike Grade & Pave,Ped/Bike Structures	--	Regional Swap	1,116 0	0 0	0 0	0 0	1,116 0	90081
PA NOTE: MPO requested to use the Advance Construction provision for this project. TAP funds were awarded to the project in future years.									
DOT NOTE: Project eligible for FHWA TAP funding. Project includes MPO STBG and TAP funds. PE authorized for $258,695.20 as of 3/19/2019.									
Metropolitan Planning									
Woodbury - 97									
18694 MPO-29 / SIMPCO Authorized	**RGPL-PA29(RTP)--PL-97** RGLPL: SIMPCO: MPO Planning Trans Planning	0 MI -- --	Project Total Federal Aid Regional Swap	207 165 0 0	211 169 0 0	211 169 0 0	211 169 0 0	840 672 0 0	TA 90159

MPO-30 / INRCOG
2019 - 2022 Transportation Improvement Program

TPMS Sponsor Appr. Status	Project # Location Funding Program	Length FHWA# S:T:R		Pgm'd Amounts in 1000's FY19	FY20	FY21	FY22	Total	STIP#
National Highway Performance Program									
Black Hawk - 07									
38219 DOT-D02-MPO30 Authorized	**NHSX-057-2(29)--3H-07** IA 57: HUDSON RD TO FRANKLIN ST IN CEDAR FALLS (STATE SHARE) Grade and Pave	0 -- --	Project Total Federal Aid Regional Swap	5,098 4,079 0 0	0 0 0 0	0 0 0 0	0 0 0 0	5,098 4,079 0 0	TA 90188
DOT NOTE: Project includes MPO STBG funding as programmed in TPMS 19873.									
Surface Transportation Block Grant Program									
Black Hawk - 07									
19873 Cedar Falls Authorized	**STP-057-2(28)--2C-07 Awarded** In the city of Cedar Falls, On IA 57 (W 1st St), from Hudson Rd east 0.8 Miles to Franklin St Pavement Rehab/Widen,Right of Way,Outside Services Engineering	0.793 MI -- --	Project Total Federal Aid Regional Swap	625 500 500 0	0 0 0 0	0 0 0 0	0 0 0 0	625 500 500 0	Ad.mod TA 90009
DOT NOTE: Total STIP limit $1,750,000. PE/ROW authorized for $1,250,000. Balance of $500,000 to be authorized for construction on 057-2(29)									
34136 Hudson Authorized	**STP-E-3577(607)--8V-07 DOT Letting: 12/18/2018** In the city of Hudson, Pedestrian underpass beneath US-63 & sidewalk near 1st St Ped/Bike Grade & Pave,Ped/Bike Structures	0 -- --	Project Total Federal Aid Regional Swap	689 551 551 0	0 0 0 0	0 0 0 0	0 0 0 0	689 551 551 0	TA 90051
DOT NOTE: Phase 2 of two phase project. Total STIP limit for both phases is $1,462,200 ($911,000 on Phase 1 TPMS 20971)									
33860 Waterloo Authorized	**STP-U-8155(755)--70-07 Local Letting: 01/22/2020** In the City of Waterloo, Central Traffic Signal Monitoring & Control Center Miscellaneous	0 -- --	Project Total Federal Aid Regional Swap	200 160 160 0	0 0 0 0	0 0 0 0	0 0 0 0	200 160 160 0	Amend TA 90285
DOT NOTE: PE authorized for $14,039.20									
STBG - Iowa's Transportation Alternatives Program									
Black Hawk - 07									
39126 Black Hawk CCB Authorized	**TAP-U-C007(158)--8I-07** UYC FFY 2019: Hartman Reserve Nature Center and Cedar Valley Nature Trail Ped/Bike Miscellaneous	0 -- --	Project Total Federal Aid Regional Swap	13 10 0 0	0 0 0 0	0 0 0 0	0 0 0 0	13 10 0 0	Ad.mod TA 90336

TPMS Sponsor Appr. Status	Project # Location Funding Program	Length FHWA# S:T:R		Pgm'd Amounts in 1000's FY19	FY20	FY21	FY22	Total	STIP#
Black Hawk - 07 (continued)									
39143 Hawkeye Community College Authorized	**TAP-U-8670(601)--8I-07** UYC FFY 2019: Cedar Valley Arboretum and Botanicals Ped/Bike Miscellaneous	0 -- --	Project Total Federal Aid Regional Swap	43 34 0 0	0 0 0 0	0 0 0 0	0 0 0 0	43 34 0 0	Ad.mod TA 90337
Congestion Mitigation Air Quality									
Black Hawk - 07									
36662 Waterloo Authorized	**STP-A-8155(757)--86-07 DOT Letting: 12/17/2019** In the city of Waterloo, On Ansborough Ave, from Black Hawk Rd north 0.1 Miles to Downing Ave Pavement Widening	0.1 MI -- --	Project Total Federal Aid Regional Swap	347 278 0 0	0 0 0 0	0 0 0 0	0 0 0 0	347 278 0 0	Amend TA 90284
PA NOTE: Actual award = $277,600									
DOT NOTE: PE and ROW authorized for $74,185.60									
Metropolitan Planning									
Black Hawk - 07									
16106 MPO-30 / INRCOG Authorized	**RGPL-PA30()--PL-07** Waterloo MPO Planning: PL For Waterloo MPO Transportation Planning Trans Planning	0 MI -- --	Project Total Federal Aid Regional Swap	224 178 0 0	229 183 0 0	229 183 0 0	229 183 0 0	911 727 0 0	TA 90160

RPA-01
2019 - 2022 Transportation Improvement Program

TPMS Sponsor Appr. Status	Project # Location Funding Program	Length FHWA# S:T:R		Pgm'd Amounts in 1000's FY19	FY20	FY21	FY22	Total	STIP#
Surface Transportation Block Grant Program - Bridge Program									
Fayette - 33									
35699 [NBIS: 000420] Arlington	**BROS-0220(601)--8J-33 DOT Letting: 03/19/2019** In the city of Arlington, On Diagonal Road, Over Brush Creek, to and including the intersection with Dogwood Road	0 000420	Project Total Federal Aid	950 760	0 0	0 0	0 0	950 760	Ad.mod TA
Authorized	Bridge Replacement	--	Regional Swap	0 0	0 0	0 0	0 0	0 0	90006
DOT NOTE: City bridge award. Maximum federal aid reimbursement of $1,000,000									
National Highway Performance Program									
Fayette - 33									
38230 DOT-D02-RPA01	**NHSX--18()--3H-33** US 18: WCL OF CLERMONT TO WEST ST IN POSTVILLE (STATE SHARE)	0 MI --	Project Total Federal Aid	3,984 3,188	0 0	0 0	0 0	3,984 3,188	TA
Authorized	Pavement Rehab/Widen	--	Regional Swap	0 0	0 0	0 0	0 0	0 0	90189
Howard - 45									
39089 DOT-D02-RPA01	**NHSX-063-9(26)--3H-45** On US63, from Chickasaw Co to IA 9	0 --	Project Total Federal Aid	8,028 6,422	0 0	0 0	0 0	8,028 6,422	Amend TA
Authorized	Pavement Rehab	--	Regional Swap	0 0	0 0	0 0	0 0	0 0	90351
Surface Transportation Block Grant Program									
Region Wide - 00									
20 RPA-01	**RGPL-PA01(RTP)--ST-00** UERPC: UERPC 1 TRANS PLANNING	0 MI --	Project Total Federal Aid	38 30	38 30	38 30	38 30	152 120	TA
Authorized	Trans Planning	--	Regional Swap	30 0	30 0	30 0	30 0	120 0	90139
Clayton - 22									
35738 [NBIS: 604480] Clayton CCB	**TAP-R-C022(086)--8T-22 DOT Letting: 01/22/2020** From IA 13, 1.4 mi SE on Grandview Rd then .7 mi SE on Grandview Ln then .4 mi SE on Grandview Rd then .9 mi E overland	5.886 604480	Project Total Federal Aid	683 463	0 0	0 0	0 0	683 463	TA
Authorized	Outside Services Engineering,Ped/Bike ROW,Ped/Bike Grade & Pave	26:93:05	Regional Swap	0 0	0 0	0 0	0 0	0 0	90122

TPMS Sponsor Appr. Status	Project # Location Funding Program	Length FHWA# S:T:R		Pgm'd Amounts in 1000's FY19	FY20	FY21	FY22	Total	STIP#
Transportation Alternatives Program									
Winneshiek - 96									
24780	**STP-ES-C096(120)--8I-96 Local Letting: 01/21/2026**	0	Project Total	50	0	0	0	50	Ad.mod TA
Winneshiek CCB	On near US 52, Dry Run Trail ROW Acquisition: W	--	Federal Aid						
	and S of Windridge Imp Dr linking Trout Run Tr and Prairie Farmer Tr			39	0	0	0	39	
Authorized	Ped/Bike ROW	--	Regional	0	0	0	0	0	90301
			Swap	0	0	0	0	0	
Highway Safety Improvement Program									
Clayton - 22									
38057	**HSIPX--13()--3L-22**	0 MI	Project Total	2,387	0	0	0	2,387	Ad.mod TA
DOT-D02-RPA01	IA 13: 2.2 MI S OF CO RD W7C TO IA 56 IN ELKADER	--	Federal Aid	2,149	0	0	0	2,149	
Authorized	Pavement Widening	--	Regional	0	0	0	0	0	90342
			Swap	0	0	0	0	0	
National Highway Freight Program									
Region Wide - 00									
38425	**NHFP-PASC(001)--2F-00 Canceled**	0	Project Total	1,028	0	0	0	1,028	Ad.mod TA
Pattison Sand Company	Construct haul road bridge at Pattison Sand Company	--	Federal Aid	513	0	0	0	513	
Authorized	Bridge New	--	Regional	0	0	0	0	0	90303
			Swap	0	0	0	0	0	

DOT NOTE: PE authorized for $59,010

RPA-02
2019 - 2022 Transportation Improvement Program

TPMS Sponsor Appr. Status	Project # Location Funding Program	Length FHWA# S:T:R		Pgm'd Amounts in 1000's FY19	FY20	FY21	FY22	Total	STIP#
Surface Transportation Block Grant Program - Bridge Program									
Franklin - 35									
34713 [NBIS: 503660] Franklin CRD Authorized	**BRS-0015(604)--60-35 Awarded** On FRANKLIN ST (S56), Over BEAVER CREEK, from Sherman Ave. North 1 Miles to 30th Street Bridge Replacement	1 MI 503660 --	Project Total Federal Aid Regional Swap	1,000 800 0 0	0 0 0 0	0 0 0 0	0 0 0 0	1,000 800 0 0	Ad.mod TA 90288
Surface Transportation Block Grant Program									
Region Wide - 00									
73 RPA-02 Authorized	**RGPL-PA02(RTP)--ST-00** NIACOG: RPA 2 TRANSPORTATION PLANNING Trans Planning	0 MI -- --	Project Total Federal Aid Regional Swap	25 20 20 0	70 56 56 0	70 56 56 0	70 56 56 0	235 188 188 0	TA 90140
Cerro Gordo - 17									
35618 Cerro Gordo CCB Authorized	**TAP-R-C017(082)--8T-17 DOT Letting: 02/19/2019** On RR Right of Way, Trail from From 190th Street 2 Miles to 170th Street Ped/Bike Grading,Ped/Bike Structures	0 -- --	Project Total Federal Aid Regional Swap	354 283 283 0	0 0 0 0	0 0 0 0	0 0 0 0	354 283 283 0	TA 90121
DOT NOTE: Project eligible for FHWA TAP funding									
Mitchell - 66									
38334 Mitchell CCB Authorized	**TAP-R-C066(075)--8T-66 Awarded** On Wapsi Trail, from 500th Street to Minnesota State Line Ped/Bike Grade & Pave	0 -- --	Project Total Federal Aid Regional Swap	362 289 289 0	0 0 0 0	0 0 0 0	0 0 0 0	362 289 289 0	TA 90132
National Highway Freight Program									
Region Wide - 00									
38423 Iowa Northern Railway Company Authorized	**NHFP-INRC(001)--2F-00 DOT Letting: 11/19/2019** In the city of Garner, On Iowa Northern Railway Miscellaneous	0 -- --	Project Total Federal Aid Regional Swap	1,390 1,112 0 0	0 0 0 0	0 0 0 0	0 0 0 0	1,390 1,112 0 0	Ad.mod TA 90331
DOT NOTE: ROW authorized for $74,960. Total STIP limit $1,112,000									

RPA-03
2019 - 2022 Transportation Improvement Program

TPMS Sponsor Appr. Status	Project # Location Funding Program	Length FHWA# S:T:R		Pgm'd Amounts in 1000's FY19	FY20	FY21	FY22	Total	STIP#
Surface Transportation Block Grant Program - Bridge Program									
Lyon - 60									
25469 [NBIS: 009980]	**BRM-6542(603)--8N-60 Awarded**	0	Project Total	885	0	0	0	885	TA
Rock Rapids	In the City of Rock Rapids, North Union St.: Bridge replacement over Moon Creek on North Union St.	009980	Federal Aid	708	0	0	0	708	
Authorized	Bridge Replacement	--	Regional	0	0	0	0	0	90078
			Swap	0	0	0	0	0	
DOT NOTE: PE previously authorized.									
National Highway Performance Program									
Osceola - 72									
38244	**NHSX--60()--3H-72**	0 MI	Project Total	2,205	0	0	0	2,205	TA
DOT-D03-RPA03	IA 60: 0.5 MI N OF O'BRIEN CO TO S OF CO RD L36	--	Federal Aid	1,764	0	0	0	1,764	
Authorized	Pavement Rehab	--	Regional	0	0	0	0	0	90197
			Swap	0	0	0	0	0	
Surface Transportation Block Grant Program									
Region Wide - 00									
34178	**RGTR-PA03()--ST-00**	0	Project Total	172	0	0	0	172	TA
RPA-03	RTA dba/RIDES	--	Federal Aid	99	0	0	0	99	
Authorized	Transit Investments	--	Regional	99	0	0	0	99	90142
			Swap	0	0	0	0	0	
141	**RGPL-PA03(RTP)--ST-00**	0 MI	Project Total	45	48	48	48	189	TA
RPA-03	NWIPDC - RPA 3: RPA 3 FHWA PLANNING	--	Federal Aid	36	38	38	38	150	
Authorized	Trans Planning	--	Regional	36	38	38	38	150	90141
			Swap	0	0	0	0	0	
Dickinson - 30									
38382	**TAP-R-C030(058)--8T-30 Awarded**	1.03 MI	Project Total	566	0	0	0	566	TA
Dickinson CBS	Extension of Dickinson County Spine trail 5,440 feet through Jone's Pasture to Angler's Bay Wildlife Management Area.	--	Federal Aid	250	0	0	0	250	
Authorized	Ped/Bike Grade & Pave	--	Regional	250	0	0	0	250	90280
			Swap	0	0	0	0	0	
34183	**TAP-U-2417(607)--8I-32 DOT Letting: 08/20/2019**	1 MI	Project Total	400	0	0	0	400	TA
Estherville	From trail head at 6th Ave S, proceeds N along abandoned RR ROW to 2nd Ave S, then N from 2nd Ave N, N to 14th Ave N.	--	Federal Aid	163	0	0	0	163	
Authorized	Ped/Bike Grade & Pave	--	Regional	163	0	0	0	163	90042
			Swap	0	0	0	0	0	
DOT NOTE: Project eligible for FHWA TAP funding									

TPMS Sponsor Appr. Status	Project # Location Funding Program	Length FHWA# S:T:R		Pgm'd Amounts in 1000's FY19	FY20	FY21	FY22	Total	STIP#
Lyon - 60									
39090 DOT-D03-RPA03 Authorized	**STP-009-1(51)--2C-60** On IA 9, from WCL Larchwood to Fairlamb St in Rock Rapids Pavement Rehab	0 -- --	Project Total Federal Aid Regional Swap	5,364 4,291 0 0	0 0 0 0	0 0 0 0	0 0 0 0	5,364 4,291 0 0	Amend TA 90335
Obrien - 71									
38265 DOT-D03-RPA03 Authorized	**STP--59()--2C-71** US 59: N JCT IA 10 TO US 18 Pavement Rehab	0 MI -- --	Project Total Federal Aid Regional Swap	7,484 5,988 0 0	0 0 0 0	0 0 0 0	0 0 0 0	7,484 5,988 0 0	TA AC 90198
SYSTEM NOTE: CANDIDATE FOR ADVANCED CONSTRUCTION									
STBG - Iowa's Transportation Alternatives Program									
Emmet - 32									
29772 Estherville Authorized	**TAP-U-2417(606)--8I-32 Awarded** In the city of Estherville, On IA 9 from W North 1st St. to North 1st St, bridge crossing W Fork of Des Moines River. Ped/Bike Structures	0 -- --	Project Total Federal Aid Regional Swap	535 136 136 0	0 0 0 0	0 0 0 0	0 0 0 0	535 136 136 0	TA 90041
DOT NOTE: Project eligible for FHWA TAP funding									
Recreational Trails Program									
Dickinson - 30									
38777 Dickinson CBS Authorized	**NRT-C030(057)--9G-30 DOT Letting: 09/17/2019** On Spine Trail, overlay from 15th St. in S.L. N to Hill Ave. and from 140th St. in Orleans N to 125th St. Ped/Bike Paving	0 -- --	Project Total Federal Aid Regional Swap	391 313 0 0	0 0 0 0	0 0 0 0	0 0 0 0	391 313 0 0	Ad.mod TA 90299
38375 Dickinson CBS Authorized	**NRT-C030(53)--9G-30 Awarded** On former Iowa & Northwestern Railroad ROW, from Peoria Ave. west 1.05 Miles to Hudson Ave. Ped/Bike Grade & Pave	1.05 MI -- --	Project Total Federal Aid Regional Swap	430 344 0 0	0 0 0 0	0 0 0 0	0 0 0 0	430 344 0 0	TA 90279
Highway Safety Improvement Program									
Palo Alto - 74									
38059 DOT-D03-RPA03 Authorized	**HSIPX--18()--3L-74** US 18: RO RD N18 TO ADAMS ST IN EMMETSBURG Pavement Widening	0 -- --	Project Total Federal Aid Regional Swap	2,374 2,137 0 0	0 0 0 0	0 0 0 0	0 0 0 0	2,374 2,137 0 0	Ad.mod TA 90343

RPA-04
2019 - 2022 Transportation Improvement Program

TPMS Sponsor Appr. Status	Project # Location Funding Program	Length FHWA# S:T:R		Pgm'd Amounts in 1000's FY19	FY20	FY21	FY22	Total	STIP#
Surface Transportation Block Grant Program - Bridge Program									
Monona - 67									
18084 [NBIS: 501110]	**BROS-8365(602)--8J-67 Awarded**	0 MI	Project Total	500	0	0	0	500	TA
Monona CRD	WEST ST: Over McCandles Ditch	501110	Federal Aid	400	0	0	0	400	
Authorized	Bridge Replacement	0:0:00	Regional	0	0	0	0	0	90113
			Swap	0	0	0	0	0	
DOT NOTE: City bridge award. Maximum federal aid reimbursement of $1,000,000									
National Highway Performance Program									
Ida - 47									
37853	**BRF--59()--38-47**	0 MI	Project Total	1,397	0	0	0	1,397	TA
DOT-D03-RPA04	US 59: SOLDIER RIVER 1.2 MI N OF CO RD D54	--	Federal Aid	1,118	0	0	0	1,118	
Authorized	Bridge Replacement,Right of Way	--	Regional	0	0	0	0	0	90199
			Swap	0	0	0	0	0	
Surface Transportation Block Grant Program									
Region Wide - 00									
218	**RGPL-PA04(RTP)--ST-00**	0 MI	Project Total	58	59	59	59	235	TA
RPA-04	SIMPCO - RPA 4: RPA 4 FHWA PLANNING	--	Federal Aid	46	47	47	47	187	
Authorized	Trans Planning	--	Regional	46	47	47	47	187	90144
			Swap	0	0	0	0	0	
Plymouth - 75									
33911	**TAP-U-4257(633)--8I-75 Awarded**	1.04 MI	Project Total	450	0	0	0	450	TA
Le Mars	In the city of Le Mars, Rec Trail Along Key Ave, from 200th Street to C38	--	Federal Aid	360	0	0	0	360	
Authorized	Ped/Bike Grade & Pave	--	Regional	360	0	0	0	360	90060
			Swap	0	0	0	0	0	
DOT NOTE: Project eligible for FHWA TAP funding									
Woodbury - 97									
37813	**TAP-R-4250(601)--8T-97 Awarded**	0.75 MI	Project Total	300	0	0	0	300	Amend TA
Lawton	In the city of Lawton, Hike/Bike trail from West Creek Drive northeast to Cedar Street	--	Federal Aid	218	0	0	0	218	
Authorized	Ped/Bike Grade & Pave	--	Regional	218	0	0	0	218	90059
			Swap	0	0	0	0	0	

TPMS Sponsor Appr. Status	Project # Location Funding Program	Length FHWA# S:T:R		Pgm'd Amounts in 1000's FY19	FY20	FY21	FY22	Total	STIP#
Woodbury - 97 (continued)									
37783 Moville Authorized	**TAP-R-5307(602)--8T-97 Awarded** In the city of Moville, Sidewalks along Fair Street, Meridith Lane and Jackson Street Ped/Bike Grade & Pave	0.75 MI -- --	Project Total Federal Aid Regional Swap	275 195 195 0	0 0 0 0	0 0 0 0	0 0 0 0	275 195 195 0	Ad.mod TA 90068
PA NOTE: This project includes sidewalks along Fair Street from Frontage Road to Main Street, Meridith Lane from Fair Street to S 4th Street and Jackson Street from Fair Street 130 feet west.									

RPA-05
2019 - 2022 Transportation Improvement Program

TPMS Sponsor Appr. Status	Project # Location Funding Program	Length FHWA# S:T:R		Pgm'd Amounts in 1000's FY19	FY20	FY21	FY22	Total	STIP#
National Highway Performance Program									
Hamilton - 40									
39088	**NHSX-020-4(56)--3H-40**	0	Project Total	1,765	0	0	0	1,765	Amend TA
DOT-D01-RPA05	On US20, from E of US 69 to I-35 (EB) and including interchange ramps	--	Federal Aid	1,588	0	0	0	1,588	
Authorized	Pavement Rehab	--	Regional	0	0	0	0	0	90334
			Swap	0	0	0	0	0	
Surface Transportation Block Grant Program									
Wright - 99									
35635	**TAP-R-C099(093)--8T-99 Awarded**	0	Project Total	186	0	0	0	186	TA
Wright CCB	On Franklin Grove Trail, from End of Frankline Grove Trail Southeast .75 Miles to Franklin Grove Wildlife Area	--	Federal Aid	149	0	0	0	149	
Authorized	Ped/Bike Development	--	Regional	149	0	0	0	149	90136
			Swap	0	0	0	0	0	

DOT NOTE: Project eligible for FHWA TAP funding.

RPA-06
2019 - 2022 Transportation Improvement Program

TPMS Sponsor Appr. Status	Project # Location Funding Program	Length FHWA# S:T:R		Pgm'd Amounts in 1000's FY19	FY20	FY21	FY22	Total	STIP#
National Highway Performance Program									
Marshall - 64									
38241	**NHSX--14()--3H-64**	0	Project Total	4,254	0	0	0	4,254	TA
DOT-D01-RPA06	IA 14: CO RD E18 TO W JCT IA 175	--	Federal Aid	3,404	0	0	0	3,404	
Authorized	Pavement Rehab	--	Regional	0	0	0	0	0	90180
			Swap	0	0	0	0	0	
Tama - 86									
38212	**NHS-30()--19-86**	0	Project Total	3,384	0	0	0	3,384	Amend TA
DOT-D01-RPA06	US 30: IOWA RIVER OVERFLOW 0.6 MI W OF E JCT CO RD T47	--	Federal Aid	2,707	0	0	0	2,707	
Authorized	Bridge New,Right of Way	--	Regional	0	0	0	0	0	90333
			Swap	0	0	0	0	0	
Surface Transportation Block Grant Program									
Hardin - 42									
38258	**STP--65()--2C-42**	0 MI	Project Total	1,888	0	0	0	1,888	TA
DOT-D01-RPA06	US 65: 0.3 MI N OF ELLSWORTH AVE TO 115TH ST IN IOWA FALLS (STATE SHARE)	--	Federal Aid	1,511	0	0	0	1,511	
Authorized	Pavement Rehab,Right of Way	--	Regional	0	0	0	0	0	90181
			Swap	0	0	0	0	0	
38259	**STP--175()--2C-42**	0 MI	Project Total	2,648	0	0	0	2,648	TA
DOT-D01-RPA06	IA 175: N JCT US 65 TO E OF OTTER CREEK IN ELDORA (STATE SHARE)	--	Federal Aid	2,119	0	0	0	2,119	
Authorized	Pavement Rehab	--	Regional	0	0	0	0	0	90182
			Swap	0	0	0	0	0	
38260	**STP--175()--2C-42**	0 MI	Project Total	5,304	0	0	0	5,304	TA AC
DOT-D01-RPA06	IA 175: ECL OF ELDORA TO W JCT IA 14 (STATE SHARE)	--	Federal Aid	4,244	0	0	0	4,244	
Authorized	Pavement Rehab	--	Regional	0	0	0	0	0	90183
			Swap	0	0	0	0	0	
SYSTEM NOTE: CANDIDATE FOR ADVANCED CONSTRUCTION									
36300	**TAP-U-3720(614)--8I-42 DOT Letting: 03/19/2019**	0.6 MI	Project Total	250	0	0	0	250	TA
Iowa Falls	In the city of Iowa Falls, North Park Cadet Trail Phase 2, trail from intersection of Main & North St to Vernon Dr	--	Federal Aid	200	0	0	0	200	
Authorized	Ped/Bike Grade & Pave	--	Regional	200	0	0	0	200	90058
			Swap	0	0	0	0	0	

TPMS Sponsor Appr. Status	Project # Location Funding Program	Length FHWA# S:T:R		Pgm'd Amounts in 1000's FY19	FY20	FY21	FY22	Total	STIP#
Poweshiek - 79									
9953	**STP-S-C079(50)--5E-79 Awarded**	4.945 MI	Project Total	2,750	0	0	0	2,750	TA
Poweshiek CRD	On F-29, from V18 to IA 21, S23 T80 R14 and on F46, from IA21 East 0.7 miles to Butler Street, S15 T79 R13	--	Federal Aid	1,675	0	0	0	1,675	
Authorized	Pavement Rehab/Widen	23:80:14	Regional	1,675	0	0	0	1,675	90114
			Swap	0	0	0	0	0	
Tama - 86									
38268	**STP--21()--2C-86**	0 MI	Project Total	2,707	0	0	0	2,707	TA
DOT-D01-RPA06	IA 21: W JCT IA 8 TO BLACK HAWK CO	--	Federal Aid	2,166	0	0	0	2,166	
Authorized	Pavement Rehab	--	Regional	0	0	0	0	0	90184
			Swap	0	0	0	0	0	
Highway Safety Improvement Program									
Tama - 86									
38061	**HSIPX--63()--3L-86**	0 MI	Project Total	2,100	0	0	0	2,100	Ad.mod TA
DOT-D01-RPA06	US 63: NCL OF TRAER TO IA 58	--	Federal Aid	1,890	0	0	0	1,890	
Authorized	Pavement Widening	--	Regional	0	0	0	0	0	90347
			Swap	0	0	0	0	0	

RPA-07
2019 - 2022 Transportation Improvement Program

TPMS Sponsor Appr. Status	Project # Location Funding Program	Length FHWA# S:T:R		Pgm'd Amounts in 1000's FY19	FY20	FY21	FY22	Total	STIP#
Surface Transportation Block Grant Program - Bridge Program									
Black Hawk - 07									
29356 [NBIS: 76820] Black Hawk CRD	**BROS-C007(145)--5F-07 DOT Letting: 12/18/2018** On W Cedar-Wapsi Rd (C57), Over Cedar River, from US 218 & C57 Interchange west 2.5 Miles, in S16 T90 R14	0.729 MI 76820	Project Total Federal Aid	7,300 2,500	0 0	0 0	0 0	7,300 2,500	TA
Authorized	Bridge Replacement	15:90:14	Regional Swap	0 0	0 0	0 0	0 0	0 0	90099
National Highway Performance Program									
Butler - 12									
38222 DOT-D02-RPA07	**NHSX--3()--3H-12** IA 3: IA 188 TO 20TH ST IN WAVERLY (STATE SHARE)	0 MI --	Project Total Federal Aid	5,335 4,268	0 0	0 0	0 0	5,335 4,268	TA
Authorized	Pavement Rehab	--	Regional Swap	500 0	0 0	0 0	0 0	500 0	90191
DOT NOTE: Project includes RPA STBG funding.									
Surface Transportation Block Grant Program									
Region Wide - 00									
1403 RPA-07	**RGPL--PA07(RTP)--ST-00** INRTA - RPA 7: RPA 7 PLANNING & PROGRAMMING	0 MI --	Project Total Federal Aid	50 40	50 40	50 40	50 40	200 160	TA
Authorized	Trans Planning	--	Regional Swap	40 0	40 0	40 0	40 0	160 0	90145
Buchanan - 10									
32454 Independence	**TAP-U-3665(621)--8I-10 Awarded** In the city of Independence, On 1st St West Trail, from 15th Ave NW east 0.4 Miles to the Liberty Trail	0 MI --	Project Total Federal Aid	319 145	0 0	0 0	0 0	319 145	Amend TA
Authorized	Ped/Bike Grade & Pave	--	Regional Swap	145 0	0 0	0 0	0 0	145 0	90053
DOT NOTE: Project eligible for FHWA TAP funding									
Chickasaw - 19									
37825 New Hampton	**TAP-R-5427(608)--8T-19 Awarded** In the city of New Hampton, On TRIBE Trail, from Mission Ave southwest 0.75 Miles to Linn Ave	0 --	Project Total Federal Aid	472 224	0 0	0 0	0 0	472 224	TA
Authorized	Ped/Bike Grade & Pave	--	Regional Swap	224 0	0 0	0 0	0 0	224 0	90070

TPMS Sponsor Appr. Status	Project # Location Funding Program	Length FHWA# S:T:R		Pgm'd Amounts in 1000's FY19	FY20	FY21	FY22	Total	STIP#
Recreational Trails Program									
Black Hawk - 07									
38568 Black Hawk CCB Authorized	**NRT-C007(155)--9G-07 DOT Letting: 10/15/2019** On Cedar Valley Nature Trail, from 0.7 miles west of King Rd, west 0.25 miles to project termini Ped/Bike Paving	0 -- --	Project Total Federal Aid Regional Swap	162 129 0 0	0 0 0 0	0 0 0 0	0 0 0 0	162 129 0 0	Amend TA 90304
Highway Safety Improvement Program									
Buchanan - 10									
38220 DOT-D06-RPA07 Authorized	**HSIP-150()--3L-10** IA 150: N OF ENTERPRISE DR TO 8TH ST SE IN INDEPENDENCE Pavement Rehab	0 -- --	Project Total Federal Aid Regional Swap	340 287 0 0	0 0 0 0	0 0 0 0	0 0 0 0	340 287 0 0	TA 90236

DOT NOTE: Joint HSIP and 3R Project

RPA-08
2019 - 2022 Transportation Improvement Program

TPMS Sponsor Appr. Status	Project # Location Funding Program	Length FHWA# S:T:R		Pgm'd Amounts in 1000's FY19	FY20	FY21	FY22	Total	STIP#
National Highway Performance Program									
Clinton - 23									
38223	**NHSX--30()--3H-23**	0 MI	Project Total	3,800	0	0	0	3,800	Amend TA
DOT-D06-RPA08	US 30: CO RD Y62 0.95 MI W OF US 61	--	Federal Aid	3,040	0	0	0	3,040	
Authorized	Grade and Pave,Right of Way	--	Regional	0	0	0	0	0	90238
			Swap	0	0	0	0	0	
DOT NOTE: Project includes repurposed earmark funds (IA036) of $277,285.68.									
Surface Transportation Block Grant Program									
Dubuque - 31									
478	**RGPL-PA08(RTP)--ST-00**	0 MI	Project Total	65	65	65	65	260	TA
RPA-08	On ECIA Transportation Planning	--	Federal Aid	52	52	52	52	208	
Authorized	Trans Planning	--	Regional	52	52	52	52	208	90147
			Swap	0	0	0	0	0	
Jackson - 49									
38262	**STP--52()--2C-49**	0 MI	Project Total	3,465	0	0	0	3,465	TA
DOT-D06-RPA08	US 52: HIGH ST IN BELLEVUE TO DUBUQUE CO	--	Federal Aid	2,772	0	0	0	2,772	
Authorized	Pavement Rehab	--	Regional	0	0	0	0	0	90240
			Swap	0	0	0	0	0	
STBG - Iowa's Transportation Alternatives Program									
Dubuque - 31									
38339	**TAP-R-2160(616)--8T-31** Awarded	0	Project Total	732	0	0	0	732	Ad.mod TA
Dyersville	In the city of Dyersville, On Dyersville Park connection , from Westside Park to Arbor Court Drive	--	Federal Aid	250	0	0	0	250	
Authorized	Grade and Pave,Bridge Deck Overlay	--	Regional	250	0	0	0	250	90039
			Swap	0	0	0	0	0	
Highway Safety Improvement Program									
Dubuque - 31									
38257	**HSIP-136()--3L-31**	0	Project Total	1,800	0	0	0	1,800	TA
DOT-D06-RPA08	IA 136: NCL WORTHINGTON TO 15TH AVE SE IN DYERSVILLE	--	Federal Aid	1,525	0	0	0	1,525	
Authorized	Pavement Rehab	--	Regional	0	0	0	0	0	90239
			Swap	0	0	0	0	0	
DOT NOTE: Joint HSIP and 3R Project									

RPA-09
2019 - 2022 Transportation Improvement Program

TPMS Sponsor Appr. Status	Project # Location Funding Program	Length FHWA# S:T:R		Pgm'd Amounts in 1000's FY19	FY20	FY21	FY22	Total	STIP#
Surface Transportation Block Grant Program									
Region Wide - 00									
533	**RGPL-PA09(RTP)--ST-00**	0 MI	Project Total	13	13	13	13	52	TA
RPA-09	Region 9	--	Federal Aid	10	10	10	10	40	
Authorized	Trans Planning	--	Regional	10	10	10	10	40	90148
			Swap	0	0	0	0	0	
STBG - Iowa's Transportation Alternatives Program									
Muscatine - 70									
34150	**TAP-U-5330(630)--8I-70 DOT Letting: 08/20/2019**	0	Project Total	950	0	0	0	950	Ad.mod TA
Muscatine	In the City of Muscatine: Westside Trail, S of S Houser St/Hershey Ave Int to Muscatine Discovery Park	--	Federal Aid	651	0	0	0	651	
Authorized	Ped/Bike Grade & Pave	--	Regional	578	0	0	0	578	90069
			Swap	0	0	0	0	0	

DOT NOTE: Project eligible for FHWA TAP funding. Project includes $72,926.16 of IA202 funding

RPA-10
2019 - 2022 Transportation Improvement Program

TPMS Sponsor Appr. Status	Project # Location Funding Program	Length FHWA# S:T:R		Pgm'd Amounts in 1000's FY19	FY20	FY21	FY22	Total	STIP#
Surface Transportation Block Grant Program - Bridge Program									
Cedar - 16									
34188 [NBIS: 012380]	**BROS-8252(605)--8J-16 Awarded**	0	Project Total	1,300	0	0	0	1,300	Ad.mod TA
West Branch	Over w. Brnch of the Wapsinonoc Crk and College St from 1st St to 4th St and 2nd St from College St to Green St.	012380	Federal Aid	1,000	0	0	0	1,000	
Authorized	Bridge Replacement	--	Regional	0	0	0	0	0	90095
			Swap	0	0	0	0	0	
Linn - 57									
35667 [NBIS: 033860]	**BRM-1205(602)--8N-57 DOT Letting: 03/19/2019**	0	Project Total	1,250	0	0	0	1,250	Ad.mod TA
Center Point	In the city of Center Point, On Franklin Street, Over Apple Creek	033860	Federal Aid	1,000	0	0	0	1,000	
Authorized	Bridge Rehabilitation	--	Regional	0	0	0	0	0	90022
			Swap	0	0	0	0	0	
National Highway Performance Program									
Washington - 92									
37868	**BRF--1()--38-92**	0 MI	Project Total	1,471	0	0	0	1,471	TA
DOT-D05-RPA10	IA 1: CAMP CREEK 3.1 MI S OF IA 22	--	Federal Aid	1,177	0	0	0	1,177	
Authorized	Bridge Replacement	--	Regional	0	0	0	0	0	90213
			Swap	0	0	0	0	0	
Surface Transportation Block Grant Program									
Region Wide - 00									
16834	**RGPL-PA10()--ST-00**	0 MI	Project Total	98	100	104	108	410	TA
RPA-10	Region 10-ECICOG: Region 10 Planning	--	Federal Aid	78	80	83	86	327	
Authorized	Trans Planning	--	Regional	78	80	83	86	327	90149
			Swap	0	0	0	0	0	
STBG - Iowa's Transportation Alternatives Program									
Washington - 92									
35670	**TAP-R-6495(603)--8T-92 DOT Letting: 08/20/2019**	0	Project Total	320	0	0	0	320	TA
Riverside	In the city of Riverside, On Ash St/Tupelo Blvd, from Blackberry Ave to Community Ctr/Elementary School	--	Federal Aid	96	0	0	0	96	
Authorized	Ped/Bike Paving	--	Regional	96	0	0	0	96	90076
			Swap	0	0	0	0	0	
DOT NOTE: Project eligible for FHWA TAP funding									

TPMS Sponsor Appr. Status	Project # Location Funding Program	Length FHWA# S:T:R		Pgm'd Amounts in 1000's FY19	FY20	FY21	FY22	Total	STIP#
Recreational Trails Program									
Johnson - 52									
38351 Johnson CCB	**NRT-C052(117)--9G-52** **Awarded** On Hoover Trail, from Polk Ave, S of Hwy 382 to Ely Rd rbt, N of Ely Rd to 140th St and N of 140th St to Hoover Trl upas	2 MI --	Project Total Federal Aid	1,323 372	0 0	0 0	0 0	1,323 372	Amend TA
Authorized	Ped/Bike Grade & Pave	--	Regional Swap	0 0	0 0	0 0	0 0	0 0	90293
PA NOTE: $372,100.62 is being moved from Phase 2 to Phase 3.									
Highway Safety Improvement Program									
Iowa - 48									
38261 DOT-D06-RPA10	**HSIP-220()--3L-48** IA 220: US 6 TO MIDDLE AMANA	0 --	Project Total Federal Aid	2,120 1,766	0 0	0 0	0 0	2,120 1,766	TA
Authorized	Pavement Widening,Pavement Rehab,Wetland Mitigation	--	Regional Swap	0 0	0 0	0 0	0 0	0 0	90242
DOT NOTE: Joint HSIP and 3R Project									

RPA-11
2019 - 2022 Transportation Improvement Program

TPMS Sponsor Appr. Status	Project # Location Funding Program	Length FHWA# S:T:R		Pgm'd Amounts in 1000's FY19	FY20	FY21	FY22	Total	STIP#
National Highway Performance Program									
Madison - 61									
38240 DOT-D04-RPA11 Authorized	**NHSX--92()--3H-61** IA 92: E JCT US 169 TO I-35 Pavement Rehab	0 MI -- --	Project Total Federal Aid Regional Swap	2,860 2,300 0 0	0 0 0 0	0 0 0 0	0 0 0 0	2,860 2,300 0 0	Ad.mod TA 90202
Surface Transportation Block Grant Program									
Region Wide - 00									
36937 RPA-11 Authorized	**RGPL-PA11()--ST-00** HIRTA: Vehicle Purchase Transit Investments	0 -- --	Project Total Federal Aid Regional Swap	150 117 117 0	144 115 115 0	144 115 115 0	145 116 116 0	583 463 463 0	TA 90150
PA NOTE: Federal Aid 2019: $116,806, 2020: $115,025, 2021: $114,535, and 2022: $115,820									
Story - 85									
35381 Story CBS Authorized	**TAP-R-8612(601)--8T-85 DOT Letting: 01/16/2019** Praeri Rail Trail Extension: US 65 to near Spruce Street Ped/Bike Grade & Pave,Ped/Bike Miscellaneous	0 -- --	Project Total Federal Aid Regional Swap	390 225 225 0	0 0 0 0	0 0 0 0	0 0 0 0	390 225 225 0	Amend TA 90134
DOT NOTE: Project eligible for FHWA TAP funding									
STBG - Iowa's Transportation Alternatives Program									
Story - 85									
38331 Story CBS Authorized	**TAP-R-C085(151)--8T-85 Awarded** On Heart of Iowa Nature Trail: Slater to 535th Avenue Trail Improvements Ped/Bike Grade & Pave	0 -- --	Project Total Federal Aid Regional Swap	900 200 200 0	0 0 0 0	0 0 0 0	0 0 0 0	900 200 200 0	Amend TA 90135
Transportation Alternatives Program									
Warren - 91									
23690 Indianola Authorized	**STP-E-3680(615)--8V-91 Awarded** In the city of Indianola, On Jerry Kelley Trail, Along Euclid Ave, Kenwood Blvd, and Iowa Ave to Memorial Park Ped/Bike Grade & Pave	0 -- --	Project Total Federal Aid Regional Swap	442 283 283 0	0 0 0 0	0 0 0 0	0 0 0 0	442 283 283 0	TA 90054
PA NOTE: Project tied to STP-E-3680(613)--8V-91 which was deobligated. $26,600 spent on PE the remaining, $282,920 was transferred to (615)and rolled to FFY 2018. TAP funding limit: $282,920									
DOT NOTE: Project to be authorized using TE funds									

TPMS Sponsor Appr. Status	Project # Location Funding Program	Length FHWA# S:T:R		Pgm'd Amounts in 1000's FY19	FY20	FY21	FY22	Total	STIP#
Recreational Trails Program									
Jasper - 50									
38330 Jasper CCB Authorized	**NRT-C050(123)--9G-50 DOT Letting: 01/22/2020** Red Rock Prairie Trail: from NSNWR entrance to Red Rock Park Ped/Bike Paving	9.905 -- --	Project Total Federal Aid Regional Swap	2,300 1,461 240 0	0 0 0 0	0 0 0 0	0 0 0 0	2,300 1,461 240 0	Amend TA 90129
PA NOTE: Funding: FRT FY16 award $263, 711.76, FRT FY20 award $531,400, FLAP $500,000, TAP $240,000. Partial FRT FY16 award authorized in FY18 $74,017.60. Project in divisions due to FLAP reduced scope of NSNWR entrance to S 80th Ave W and Red Rock Park to Jasper St/IA 163.									
DOT NOTE: As of 4/15/19 - PE authorized for $116,816.80									
Miscellaneous funding									
Marion - 63									
34297 IADNR-D04-RPA11 Authorized	**FLAP-0625(603)--7L-63 DOT Letting: 03/19/2019** On Dubuque drive and surrounding area: from Lake Red Rock to approx. 1000 ft east Miscellaneous	0 -- --	Project Total Federal Aid Regional Swap	87 70 0 0	0 0 0 0	0 0 0 0	0 0 0 0	87 70 0 0	TA 90266

RPA-12
2019 - 2022 Transportation Improvement Program

TPMS Sponsor Appr. Status	Project # Location Funding Program	Length FHWA# S:T:R		Pgm'd Amounts in 1000's FY19	FY20	FY21	FY22	Total	STIP#
National Highway Performance Program									
Sac - 81									
39346	**NHSX--71()--3H-81**	0	Project Total	4,031	0	0	0	4,031	Amend TA
DOT-D03-RPA12	US 71: N OF US 20 TO S OF S JCT IA 7	--	Federal Aid	3,225	0	0	0	3,225	
Authorized	Pavement Rehab,Right of Way	--	Regional	0	0	0	0	0	90352
			Swap	0	0	0	0	0	
Surface Transportation Block Grant Program									
Carroll - 14									
35649	**RGPL-PA12()--ST-14**	0	Project Total	125	100	100	100	425	TA
RPA-12	RPA XII	--	Federal Aid	100	80	80	80	340	
Authorized	Trans Planning	--	Regional	100	80	80	80	340	90151
			Swap	0	0	0	0	0	
Greene - 37									
36972	**TAP-R-C037(077)--8T-37 DOT Letting: 10/15/2019**	0	Project Total	125	0	0	0	125	TA
Greene CCB	On Raccoon River Valley Trail, from Signage along the Raccoon River Valley Trail in Greene County	--	Federal Aid	100	0	0	0	100	
Authorized	Ped/Bike Miscellaneous	--	Regional	100	0	0	0	100	90126
			Swap	0	0	0	0	0	

RPA-13
2019 - 2022 Transportation Improvement Program

TPMS Sponsor Appr. Status	Project # Location Funding Program	Length FHWA# S:T:R		Pgm'd Amounts in 1000's FY19	FY20	FY21	FY22	Total	STIP#
Surface Transportation Block Grant Program									
Region Wide - 00									
791 RPA-13 Authorized	**RGPL-PA13(RTP)--ST-00** SW IA 4/SWIPCO: RPA 13 TRANSPORTATION PLANNING Trans Planning	0 MI -- --	Project Total Federal Aid Regional Swap	10 8 8 0	10 8 8 0	10 8 8 0	10 8 8 0	40 32 32 0	TA 90152
Page - 73									
38266 DOT-D04-RPA13 Authorized	**STP--48()--2C-73** IA 48: Just E of US 59 in Shenandoah to NCL of Essex Pavement Rehab	0 -- --	Project Total Federal Aid Regional Swap	3,000 2,400 0 0	0 0 0 0	0 0 0 0	0 0 0 0	3,000 2,400 0 0	TA 90204
STBG - Iowa's Transportation Alternatives Program									
Montgomery - 69									
38327 Red Oak Authorized	**TAP-U-6360(621)--8I-69 DOT Letting: 03/19/2019** In the city of Red Oak, from Existing Trail Head East 350 Feet to Eastern Avenue Ped/Bike Grade & Pave,Ped/Bike Miscellaneous	0 -- --	Project Total Federal Aid Regional Swap	80 51 51 0	0 0 0 0	0 0 0 0	0 0 0 0	80 51 51 0	TA 90075
Recreational Trails Program									
Fremont - 36									
38733 Farragut Authorized	**NRT-2515(603)--9G-36 DOT Letting: 10/15/2019** On Admiral Trail: Bridge/Culvert rehab/replace from New Orleans Ave to Hwy 2; Pave from New Orleans to Manti Rd. Ped/Bike Paving,Ped/Bike Structures,Ped/Bike Miscellaneous	0 -- --	Project Total Federal Aid Regional Swap	644 380 0 0	0 0 0 0	0 0 0 0	0 0 0 0	644 380 0 0	Amend TA 90338
PA NOTE: Federal Recreational Trails award of $380,160									
Highway Safety Improvement Program									
Cass - 15									
38063 DOT-D04-RPA13 Authorized	**IHSIPX--80()--08-15** I-80: CO RD N16 TO ADAIR CO Guardrail	0 MI -- --	Project Total Federal Aid Regional Swap	2,400 2,160 0 0	0 0 0 0	0 0 0 0	0 0 0 0	2,400 2,160 0 0	TA 90203

RPA-14
2019 - 2022 Transportation Improvement Program

TPMS Sponsor Appr. Status	Project # Location Funding Program	Length FHWA# S:T:R		Pgm'd Amounts in 1000's FY19	FY20	FY21	FY22	Total	STIP#
Surface Transportation Block Grant Program - Bridge Program									
Taylor - 87									
21550 [NBIS: 323500]	**BROS-C087(53)--8J-87 Awarded**	0.1 MI	Project Total	400	0	0	0	400	TA
Taylor CRD	On Rockwood Ave., Over Middle Branch 102 River, on ELINE S14 T70N R33W	323500	Federal Aid	320	0	0	0	320	
Authorized	Bridge Replacement	14:70N:33W	Regional	0	0	0	0	0	90117
			Swap	0	0	0	0	0	
Surface Transportation Block Grant Program									
Region Wide - 00									
19871	**RGPL-PA14(FY15)--ST-0**	0 MI	Project Total	87	87	87	87	348	TA
RPA-14	RPA 14: Transportation Planning ATURA RPA 14	--	Federal Aid	26	26	26	26	104	
Authorized	Trans Planning	--	Regional	26	26	26	26	104	90153
			Swap	0	0	0	0	0	
PA NOTE: Regional STPG funds actual amount is $25,761									
Transportation Alternatives Program									
Taylor - 87									
35126	**TAP-R-4305(601)--8T-87 Awarded**	0	Project Total	102	0	0	0	102	Ad.mod TA
Lenox	In the city of Lenox, Trail along Iowa St, Locust Street, 120th Street - loop around Lenox Community School	--	Federal Aid	82	0	0	0	82	
Authorized	Ped/Bike Grade & Pave	--	Regional	82	0	0	0	82	90287
			Swap	0	0	0	0	0	
DOT NOTE: Total regional TAP funds awarded by RPA 14/ATURA = $232,114									

RPA-15
2019 - 2022 Transportation Improvement Program

TPMS Sponsor Appr. Status	Project # Location Funding Program	Length FHWA# S:T:R		Pgm'd Amounts in 1000's FY19	FY20	FY21	FY22	Total	STIP#
Surface Transportation Block Grant Program - Bridge Program									
Keokuk - 54									
23710 [NBIS: 213130]	**BROS-C054(107)--8J-54 Awarded**	0 MI	Project Total	925	0	0	0	925	
Keokuk CRD	On 180TH AVE, Over SOUTH FORK ENGLISH RIVER, at S16 T77 R12	213130	Federal Aid	740	0	0	0	740	
Authorized	Bridge Replacement	16:77:12	Regional	0	0	0	0	0	90282
			Swap	0	0	0	0	0	
Surface Transportation Block Grant Program									
Region Wide - 00									
881	**RGPL-PA15(RTP)--ST-00**	0 MI	Project Total	25	0	0	0	25	TA
RPA-15	RPA 15: RPA 15 TRANSPORTATION PLANNING	--	Federal Aid	20	0	0	0	20	
Authorized	Trans Planning	--	Regional	20	0	0	0	20	90154
			Swap	0	0	0	0	0	
38384	**RGTR-PA15()--ST-00**	0	Project Total	149	0	0	0	149	TA
RPA-15	Ottumwa Transit Authority: Replacement vehicle for Ottumwa Transit bus 910	--	Federal Aid	119	0	0	0	119	
Authorized	Transit Investments	--	Regional	119	0	0	0	119	90155
			Swap	0	0	0	0	0	
PA NOTE: Total project cost $148,700. Funded with $118,960 STBG and $29,740 local. Transit TPMS #4683.									
Keokuk - 54									
38263	**STP--22()--2C-54**	0 MI	Project Total	2,760	0	0	0	2,760	TA
DOT-D05-RPA15	IA 22: E JCT 149 TO WELLMAN (STATE SHARE)	--	Federal Aid	2,208	0	0	0	2,208	
Authorized	Pavement Rehab	--	Regional	0	0	0	0	0	90216
			Swap	0	0	0	0	0	
38264	**STP--149()--2C-54**	0 MI	Project Total	1,640	0	0	0	1,640	TA
DOT-D05-RPA15	IA 149: IA 92 TO IA 22 IN WEBSTER	--	Federal Aid	1,312	0	0	0	1,312	
Authorized	Pavement Rehab	--	Regional	0	0	0	0	0	90217
			Swap	0	0	0	0	0	
STBG - Iowa's Transportation Alternatives Program									
Keokuk - 54									
34163	**TAP-R-C054(119)--5K-54 DOT Letting: 09/17/2019**	0	Project Total	1,075	0	0	0	1,075	Ad.mod TA
Keokuk CRD	Lake Belva Deer Trail: from Hwy 92 to Lake Belva Deer Park	--	Federal Aid	860	0	0	0	860	
Authorized	Ped/Bike Paving	--	Regional	860	0	0	0	860	90109
			Swap	0	0	0	0	0	

RPA-16
2019 - 2022 Transportation Improvement Program

TPMS Sponsor Appr. Status	Project # Location Funding Program	Length FHWA# S:T:R		Pgm'd Amounts in 1000's FY19	FY20	FY21	FY22	Total	STIP#
Surface Transportation Block Grant Program - Bridge Program									
Louisa - 58									
29764 [NBIS: 2480] Columbus Junction	**BROS-1490(602)--8J-58 Awarded** In the city of Columbus Junction, On LOCUST ST, Over Monkey Run Creek, S19 T75N R04W	0 2480	Project Total Federal Aid	475 380	0 0	0 0	0 0	475 380	TA
Authorized	Bridge Replacement,Outside Services Engineering	0:0:00	Regional Swap	0 0	0 0	0 0	0 0	0 0	90024
National Highway Performance Program									
Des Moines - 29									
38225 DOT-D05-RPA16	**NHSX--61()--3H-29** US 61: MEMORIAL PARK RD IN BURLINGTON TO S OF 210TH ST	0 MI --	Project Total Federal Aid	20,201 16,162	0 0	30,092 24,074	2,749 2,200	53,042 42,436	Ad.mod TA AC
Authorized	Grade and Pave,Bridge Replacement	--	Regional Swap	0 0	0 0	0 0	0 0	0 0	90218
LIFETIME FUNDING NOTE: Sum of funding from this program plus any spending prior to 2019 plus any anticipated future amounts after 2022: $228,508,000									
SYSTEM NOTE: CANDIDATE FOR ADVANCED CONSTRUCTION									
Surface Transportation Block Grant Program									
Region Wide - 00									
949 RPA-16	**RGPL-PA16(RTP)--ST-00** SEIRPC: RPA 16 TRANSPORTATION PLANNING	0 MI --	Project Total Federal Aid	227 181	227 181	227 181	227 181	908 724	TA
Authorized	Trans Planning	--	Regional Swap	181 0	181 0	181 0	181 0	724 0	90156
Louisa - 58									
29720 Louisa CCB	**TAP-R-C058(057)--8T-58 Awarded** On Hoover Nature Trail, from the Louisa County Fairgrounds SE approx 2 Miles to Chinkapin Bluffs Rec. Area	0 --	Project Total Federal Aid	456 126	0 0	0 0	0 0	456 126	Ad.mod TA
Authorized	Ped/Bike Development	30:75:04	Regional Swap	126 0	0 0	0 0	0 0	126 0	90131
DOT NOTE: Project eligible for FHWA TAP funding									
STBG - Iowa's Transportation Alternatives Program									
Des Moines - 29									
34168 West Burlington	**TAP-U-8255(608)--8I-29 DOT Letting: 08/20/2019** In the city of West Burlington, on S GEAR AVE, from Division St north 0.57 Miles to N Entrance of SE Community College	0.565 --	Project Total Federal Aid	350 280	0 0	0 0	0 0	350 280	Ad.mod TA
Authorized	Outside Services Engineering,Ped/Bike ROW,Ped/Bike Grade & Pave	0:0:00	Regional Swap	280 0	0 0	0 0	0 0	280 0	90096
DOT NOTE: Project eligible for FHWA TAP funding.									

TPMS Sponsor Appr. Status	Project # Location Funding Program	Length FHWA# S:T:R		Pgm'd Amounts in 1000's FY19	FY20	FY21	FY22	Total	STIP#
Henry - 44									
38324 Mount Pleasant	**TAP-U-5292(625)--8I-44 DOT Letting: 04/21/2020** In the City of Mount Pleasant, Trail extending 0.6 mi from Jefferson St and South St NW to Front St and White St	1 --	Project Total Federal Aid	379 275	0 0	0 0	0 0	379 275	TA
Authorized	Outside Services Engineering,Ped/Bike Grade & Pave	0:0:00	Regional Swap	275 0	0 0	0 0	0 0	275 0	90067
DOT NOTE: PE authorized for $22,400 as of 1/17/19									
Lee - 56									
38333 Fort Madison	**TAP-U-2697(632)--8I-56 DOT Letting: 01/22/2020** In the City of Fort Madison, Trail starting at 48th St and Avenue L, extending W for 0.46 mi	0.459 --	Project Total Federal Aid	532 288	0 0	0 0	0 0	532 288	TA
Authorized	Outside Services Engineering,Ped/Bike Grade & Pave	0:0:00	Regional Swap	288 0	0 0	0 0	0 0	288 0	90048
PA NOTE: Actual Federal Aid amount is $287,683									
DOT NOTE: PE authorized for $18.379.20 as of 6/18/19									
Louisa - 58									
34170 Louisa CRD	**TAP-R-C058(060)--8T-58 DOT Letting: 10/15/2019** On 145th Street, from 500 ft E of west C J city limits west to X17, then south to 110 ft W of Mulberry St in Columbus City	1.312 --	Project Total Federal Aid	203 133	0 0	0 0	0 0	203 133	Amend TA
Authorized	Shoulder Grading,Ped/Bike Paving	25:75:05	Regional Swap	133 0	0 0	0 0	0 0	133 0	90110
PA NOTE: Actual Federal Aid amount is $133,229									
DOT NOTE: Project is eligible for FHWA TAP funding									
Transportation Alternatives Program									
Lee - 56									
13493 Fort Madison	**STP-ES-2697(612)--8I-56 DOT Letting: 09/17/2019** In the city of Fort Madison, Amtrak Station Platform Improvements	0 MI --	Project Total Federal Aid	1,001 683	0 0	0 0	0 0	1,001 683	Ad.mod TA
Authorized	Rehab Historic Trans	--	Regional Swap	0 0	0 0	0 0	0 0	0 0	90046
DOT NOTE: Project eligible for FHWA TAP funding									

TPMS Sponsor Appr. Status	Project # Location Funding Program	Length FHWA# S:T:R		Pgm'd Amounts in 1000's FY19	FY20	FY21	FY22	Total	STIP#
Federal Demonstration (earmark) Funds									
Des Moines - 29									
38347	**EDP-0977(650)--7Y-29 DOT Letting: 11/16/2021**	1.288	Project Total	83,417	0	0	0	83,417	TA
Burlington	In the city of Burlington, On MAIN ST, from High St to Angular St; then on JEFFERSON ST, from Central Ave to Front St	--	Federal Aid	17,000	0	0	0	17,000	
Authorized	Grade and Pave,Landscaping,Ped/Bike ROW	0:0:00	Regional	0	0	0	0	0	90008
			Swap	0	0	0	0	0	
DOT NOTE: PE authorized using Advance Construction									

RPA-17
2019 - 2022 Transportation Improvement Program

TPMS Sponsor Appr. Status	Project # Location Funding Program	Length FHWA# S:T:R		Pgm'd Amounts in 1000's FY19	FY20	FY21	FY22	Total	STIP#
Surface Transportation Block Grant Program									
Region Wide - 00									
1001 RPA-17 Authorized	**RGPL-PA17(RTP)--ST-00** RPA 17: RPA 17 TRANSPORTATION PLANNING Trans Planning	0 MI -- --	Project Total Federal Aid Regional Swap	64 58 58 0	64 58 58 0	64 58 58 0	64 58 58 0	256 232 232 0	TA 90157
38318 RPA-17 Authorized	**RGTR-PA17()--ST-00** SIT region Transit Investments	0 -- --	Project Total Federal Aid Regional Swap	59 47 47 0	0 0 0 0	0 0 0 0	0 0 0 0	59 47 47 0	TA 90158
Clarke - 20									
19097 Clarke CRD Authorized	**STP-S-C020(85)--5E-20 DOT Letting: 09/17/2019** On MILL ST, just south of Sherman St, in Woodburn, IA Bridge Replacement	0 MI -- --	Project Total Federal Aid Regional Swap	1,000 800 800 0	0 0 0 0	0 0 0 0	0 0 0 0	1,000 800 800 0	Amend TA 90102
Decatur - 27									
38256 DOT-D05-RPA17 Authorized	**STP--2()--2C-27** IA 2: E OF I-35 TO ECL OF LEON Pavement Rehab	0 MI -- --	Project Total Federal Aid Regional Swap	2,335 1,868 0 0	0 0 0 0	0 0 0 0	0 0 0 0	2,335 1,868 0 0	TA 90220

RPA-18
2019 - 2022 Transportation Improvement Program

TPMS Sponsor Appr. Status	Project # Location Funding Program	Length FHWA# S:T:R		Pgm'd Amounts in 1000's FY19	FY20	FY21	FY22	Total	STIP#
Surface Transportation Block Grant Program - Bridge Program									
Shelby - 83									
27003 [NBIS: 047930] Shelby CRD Authorized	**BRS-C083(72)--60-83 Awarded** On F24: M47 W 0.2 Mi, Over Elk Creek Bridge Replacement	0.1 MI 047930 --	Project Total Federal Aid Regional Swap	650 520 0 0	0 0 0 0	0 0 0 0	0 0 0 0	650 520 0 0	TA 90115
National Highway Performance Program									
Harrison - 43									
38232 DOT-D04-RPA18 Authorized	**NHSX--30()--3H-43** US 30: 0.25 MI E OF IA 44 TO 0.25 MI N OF 210TH ST Pavement Rehab/Widen	0 MI -- --	Project Total Federal Aid Regional Swap	1,310 1,048 0 0	0 0 0 0	0 0 0 0	0 0 0 0	1,310 1,048 0 0	TA 90208
38233 DOT-D04-RPA18 Authorized	**NHSX--30()--3H-43** US 30: BOYER RIVER IN LOGAN TO IA 44 Pavement Rehab	0 MI -- --	Project Total Federal Aid Regional Swap	3,000 2,400 0 0	0 0 0 0	0 0 0 0	0 0 0 0	3,000 2,400 0 0	TA 90209
37851 DOT-D04-RPA18 Authorized	**BRF--30()--38-43** US 30: MILL CREEK 7.2 MI E OF CO RD F32 Bridge Replacement,Right of Way	0 MI -- --	Project Total Federal Aid Regional Swap	2,163 1,731 0 0	0 0 0 0	0 0 0 0	0 0 0 0	2,163 1,731 0 0	TA 90205
38162 DOT-D04-RPA18 Authorized	**IMX--29()--02-43** I-29: 0.4 MI N OF UP RR TO 0.5 MI N OF IA 127 (SB) Grade and Pave,Traffic Signs	0 MI -- --	Project Total Federal Aid Regional Swap	25,498 22,949 0 0	0 0 0 0	0 0 0 0	0 0 0 0	25,498 22,949 0 0	TA AC 90206
SYSTEM NOTE: CANDIDATE FOR ADVANCED CONSTRUCTION									
Mills - 65									
38242 DOT-D04-RPA18 Authorized	**NHSX--34()--3H-65** US 34: 0.4 MI E OF W JCT CO RD M16 TO US 59 Pavement Rehab	0 MI -- --	Project Total Federal Aid Regional Swap	2,650 2,120 0 0	0 0 0 0	0 0 0 0	0 0 0 0	2,650 2,120 0 0	TA 90210
38243 DOT-D04-RPA18 Authorized	**NHSX--34()--3H-65** US 34: CO RD L66 TO 0.4 MI E OF W JCT CO RD M16 Pavement Rehab/Widen	0 MI -- --	Project Total Federal Aid Regional Swap	1,600 1,280 0 0	0 0 0 0	0 0 0 0	0 0 0 0	1,600 1,280 0 0	TA 90211

TPMS Sponsor Appr. Status	Project # Location Funding Program	Length FHWA# S:T:R		Pgm'd Amounts in 1000's FY19	FY20	FY21	FY22	Total	STIP#
Pottawattamie - 78									
38165 DOT-D04-RPA18 Authorized	**IMX--680()--02-78** I-680: N I-29 INTERCHANGE TO CO RD L34 (WB) Pavement Rehab	0 MI -- --	Project Total Federal Aid Regional Swap	7,146 6,432 0 0	0 0 0 0	0 0 0 0	0 0 0 0	7,146 6,432 0 0	TA 90207
Highway Safety Improvement Program									
Pottawattamie - 78									
39099 DOT-D04-RPA18 Authorized	**IHSIPX-080-1(510)29--08-78** On I-80: Co Rd L66 Interchange (Minden) to 3.5 mi E of US59 Guardrail	0 -- --	Project Total Federal Aid Regional Swap	2,200 1,980 0 0	0 0 0 0	0 0 0 0	0 0 0 0	2,200 1,980 0 0	Amend TA 90346
38065 DOT-D04-RPA18 Authorized	**IHSIPX--80()--08-78** I-80: 3.5 MI E OF US 59 TO CO RD N16 Guardrail	0 MI -- --	Project Total Federal Aid Regional Swap	2,050 1,845 0 0	0 0 0 0	0 0 0 0	0 0 0 0	2,050 1,845 0 0	Ad.mod TA 90345

List of Let Projects - Swap Funding

MPO-26 / DMAMPO
2019 - 2022 Transportation Improvement Program

TPMS Sponsor Appr. Status	Project # Location Funding Program	Length FHWA# S:T:R		Pgm'd Amounts in 1000's FY19	FY20	FY21	FY22	Total	STIP#
Swap Bridge									
Polk - 77									
36671 [NBIS: 281970]	**BRM-SWAP-0187(642)--SD-77 DOT Letting: 01/16/2019**	0	Project Total	1,925	0	0	0	1,925	
Ankeny	In the City of Ankeny, NE 54th St. over Branch of Fourmile Cr, approx. 400 ft. west of NE Briarwood Dr	281970	Federal Aid	0	0	0	0	0	
Authorized	Bridge Replacement	--	Regional	400	0	0	0	400	--
			Swap	1,400	0	0	0	1,400	
PA NOTE: $200,000 of SWAP-STBG to be used for engineering.									
Swap STBG									
Polk - 77									
35372	**STBG-SWAP-1945(895)--SG-77**	0	Project Total	850	0	0	0	850	
Des Moines	In the city of Des Moines, On University Avenue, from 56th street to 48th street	--	Federal Aid	0	0	0	0	0	
Authorized	Pavement Rehab	--	Regional	500	0	0	0	500	--
			Swap	500	0	0	0	500	
22138	**STBG-SWAP-3125(614)--SG-77 DOT Letting: 03/19/2019**	0.782 MI	Project Total	8,700	0	0	0	8,700	
Grimes	In the city of Grimes, On SE 37th Street, from approx. 1,600 ft west of Iowa 141 to approx. 2,200 ft east of Iowa 141	--	Federal Aid	0	0	0	0	0	
Authorized	Grade and Pave	--	Regional	1,800	0	0	0	1,800	--
			Swap	1,800	0	0	0	1,800	
PA NOTE: Combined with TPMS #25174 for bidding purposes.									
22141	**STBG-SWAP-5137(603)--SG-77 DOT Letting: 02/19/2019**	0.98 MI	Project Total	700	0	0	0	700	TA
Mitchellville	In the City of Mitchellville, Cotton Ave: From I-80 to Mill Street SW	--	Federal Aid	0	0	0	0	0	
Authorized	Grade and Pave	--	Regional	400	0	0	0	400	--
			Swap	400	0	0	0	400	
33880 [NBIS: 040480]	**STBG-SWAP-C077(218)--FG-77 DOT Letting: 11/20/2018**	0	Project Total	1,240	0	0	0	1,240	C
Polk CRD	On NE 46th Avenue BR 6709, approx. 0.13 miles west of NE 108 Street	040480	Federal Aid	0	0	0	0	0	
Authorized	Bridge Replacement	--	Regional	765	0	0	0	765	--
			Swap	765	0	0	0	765	

MPO-27 / DMATS
2019 - 2022 Transportation Improvement Program

TPMS Sponsor Appr. Status	Project # Location Funding Program	Length FHWA# S:T:R		Pgm'd Amounts in 1000's FY19	FY20	FY21	FY22	Total	STIP#
Swap Bridge									
Dubuque - 31									
34625 [NBIS: 147230]	**BROS-SWAP-C031(87)--FE-31 DOT Letting: 06/18/2019**	0.05 MI	Project Total	400	0	0	0	400	
Dubuque CRD	On Derby Grange Road, from Hales Mill Road East 0.5 Miles	147230	Federal Aid	0	0	0	0	0	
Authorized	Bridge Replacement	--	Regional	400	0	0	0	400	--
			Swap	400	0	0	0	400	

MPO-30 / INRCOG
2019 - 2022 Transportation Improvement Program

TPMS Sponsor Appr. Status	Project # Location Funding Program	Length FHWA# S:T:R		Pgm'd Amounts in 1000's FY19	FY20	FY21	FY22	Total	STIP#
Swap STBG									
Black Hawk - 07									
32462	**STBG-SWAP-C007(151)--FG-07 DOT Letting: 02/19/2019**	0.64 MI	Project Total	700	0	0	0	700	
Black Hawk CRD	On V49 (Raymond Rd.), from 600 feet north of Indian Creek Rd. north to 0.25 mile south of Young Rd.	--	Federal Aid	0	0	0	0	0	
Authorized	Pavement Rehab	--	Regional	480	0	0	0	480	--
			Swap	480	0	0	0	480	

RPA-01
2019 - 2022 Transportation Improvement Program

TPMS Sponsor Appr. Status	Project # Location Funding Program	Length FHWA# S:T:R		Pgm'd Amounts in 1000's FY19	FY20	FY21	FY22	Total	STIP#
Swap Bridge									
Fayette - 33									
37460 [NBIS: 153480]	**BROS-SWAP-C033(134)--SE-33 DOT Letting: 02/19/2019**	0 MI	Project Total	340	0	0	0	340	
Fayette CRD	On 280th St Over Dry Run Creek, from v68 west 500 Feet along SLINE S17 T95N R10W	153480	Federal Aid	0	0	0	0	0	
Authorized	Bridge Replacement	17:95N:10W	Regional	0	0	0	0	0	--
			Swap	300	0	0	0	300	
Winneshiek - 96									
36961 [NBIS: 3480]	**BROS-SWAP-1867(615)--SE-96 DOT Letting: 05/21/2019**	0	Project Total	1,309	0	0	0	1,309	
Decorah	In the city of Decorah, On ONEOTA DR, Over DRAINAGE CHANNEL,	3480	Federal Aid	0	0	0	0	0	
Authorized	Bridge Replacement	0:0:00	Regional	0	0	0	0	0	--
			Swap	1,000	0	0	0	1,000	
12473 [NBIS: 348800]	**BROS-SWAP-C096(113)--SE-96 DOT Letting: 03/19/2019**	0 MI	Project Total	1,000	0	0	0	1,000	
Winneshiek CRD	BR#348: Over Upper Iowa River	348800	Federal Aid	0	0	0	0	0	
Authorized	Bridge Replacement	6:99:9	Regional	0	0	0	0	0	--
			Swap	1,000	0	0	0	1,000	
38455 [NBIS: 346530]	**BHS-SWAP-C096(152)--FC-96 DOT Letting: 06/18/2019**	0	Project Total	250	0	0	0	250	
Winneshiek CRD	On V64, Over CREEK, S19 TT96N RR10W	346530	Federal Aid	0	0	0	0	0	
Authorized	Bridge Rehabilitation,Slope Improvement	19:T96N:R10W	Regional	0	0	0	0	0	--
			Swap	250	0	0	0	250	
Swap STBG									
Clayton - 22									
32105	**STBG-SWAP-C022(089)--FG-22 DOT Letting: 01/16/2019**	10.398	Project Total	4,000	0	0	0	4,000	
Clayton CRD	On Littleport Rd, from Hwy 3 North 10.4 Miles to Grandview Rd	--	Federal Aid	0	0	0	0	0	
Authorized	Pavement Rehab	25:92:05	Regional	2,551	0	0	0	2,551	--
			Swap	2,551	0	0	0	2,551	
Swap HSIP									
Fayette - 33									
32467	**HSIP-SWAP-C033(132)--FJ-33 DOT Letting: 02/19/2019**	5.818 MI	Project Total	2,245	0	0	0	2,245	
Fayette CRD	W51: from 500ft North of Kornhill Rd to Hwy187	--	Federal Aid	0	0	0	0	0	
Authorized	Pavement Rehab/Widen	33:92:07	Regional	0	0	0	0	0	--
			Swap	556	0	0	0	556	

RPA-02
2019 - 2022 Transportation Improvement Program

TPMS Sponsor Appr. Status	Project # Location Funding Program	Length FHWA# S:T:R		Pgm'd Amounts in 1000's FY19	FY20	FY21	FY22	Total	STIP#
Swap Bridge									
Cerro Gordo - 17									
36114 [NBIS: 106420]	**BROS-SWAP-C017(80)--SE-17 DOT Letting: 11/20/2018**	0	Project Total	400	0	0	0	400	
Cerro Gordo CRD	On 225TH ST, Over BEAVER DAM CR, S35/T96/R22	106420	Federal Aid	0	0	0	0	0	
Authorized	Culvert Replacement	35:96:22	Regional	0	0	0	0	0	--
			Swap	320	0	0	0	320	
37165 [NBIS: 106981]	**BROS-SWAP-C017(81)--FE-17 DOT Letting: 01/16/2019**	0.03 MI	Project Total	500	0	0	0	500	
Cerro Gordo CRD	S18, Over Willow Cr., 600 ft N of SW S35 T97 R22	106981	Federal Aid	0	0	0	0	0	
Authorized	Bridge Replacement	35:97:22	Regional	0	0	0	0	0	--
			Swap	400	0	0	0	400	
Franklin - 35									
36251 [NBIS: 156890]	**BRS-SWAP-C035(101)--FF-35 DOT Letting: 06/18/2019**	0	Project Total	320	0	0	0	320	
Franklin CRD	On S55, from 95th St N 1 Miles to 105th St, along WLINE S19 T91 R19	156890	Federal Aid	0	0	0	0	0	
Authorized	Bridge Replacement	19:91:19	Regional	0	0	0	0	0	--
			Swap	256	0	0	0	256	
Mitchell - 66									
29408 [NBIS: 247650]	**BROS-SWAP-C066(072)--SE-66 DOT Letting: 06/18/2019**	0.15 MI	Project Total	300	0	0	0	300	
Mitchell CRD	On 320TH ST, Over CREEK, S18 T97 R18	247650	Federal Aid	0	0	0	0	0	
Authorized	Bridge Replacement	18:97:18	Regional	0	0	0	0	0	--
			Swap	300	0	0	0	300	
35243 [NBIS: 36620]	**BRS-SWAP-C066(073)--FF-66 DOT Letting: 12/18/2018**	0.15 MI	Project Total	700	0	0	0	700	
Mitchell CRD	On T40, Over Unnamed Creek, S31 T100 R16	36620	Federal Aid	0	0	0	0	0	
Authorized	Culvert Replacement	31:100:16	Regional	0	0	0	0	0	--
			Swap	500	0	0	0	500	
Swap STBG									
Floyd - 34									
36916	**STBG-SWAP-1242(618)--SG-34 DOT Letting: 02/19/2019**	0	Project Total	920	0	0	0	920	
Charles City	In the city of Charles City, On S. Main, from 5th to 360 ft S of 9th & On N. Jackson, Blunt to Lane	--	Federal Aid	0	0	0	0	0	
Authorized	Pavement Rehab	--	Regional	920	0	0	0	920	--
			Swap	920	0	0	0	920	
Kossuth - 55									
32676	**STBG-SWAP-C055(172)--FG-55 DOT Letting: 03/19/2019**	7.012	Project Total	900	0	0	0	900	
Kossuth CRD	On P66, from A42 North 7 Miles to IA9	--	Federal Aid	0	0	0	0	0	
Authorized	Pavement Rehab	22:98:27	Regional	700	0	0	0	700	--
			Swap	700	0	0	0	700	

TPMS Sponsor Appr. Status	Project # Location Funding Program	Length FHWA# S:T:R		Pgm'd Amounts in 1000's FY19	FY20	FY21	FY22	Total	STIP#
Kossuth - 55 (continued)									
32680	**STBG-SWAP-C055(171)--FG-55 DOT Letting: 03/19/2019**	3.942	Project Total	500	0	0	0	500	
Kossuth CRD	On A42, from P64 East 4 Miles to East County Line	--	Federal Aid	0	0	0	0	0	
Authorized	Pavement Rehab	--	Regional	400	0	0	0	400	--
			Swap	400	0	0	0	400	
Mitchell - 66									
32405	**STBG-SWAP-C066(074)--FG-66 DOT Letting: 02/19/2019**	4.398	Project Total	1,600	0	0	0	1,600	
Mitchell CRD	On T38, from Floyd County Line North 4.5 Miles to City of Osage City Limits	--	Federal Aid	0	0	0	0	0	
Authorized	Pave	--	Regional	800	0	0	0	800	--
			Swap	800	0	0	0	800	
Worth - 98									
29400	**STBG-SWAP-C098(074)--FG-98 DOT Letting: 03/19/2019**	6.526	Project Total	2,200	0	0	0	2,200	
Worth CRD	On CO 105, from West City limits of Northwood west 6 Miles to approximately 400' west of Wheelerwood Road, and from 300' south of Highway 105 to approximately 1500' north of Highway 105 on Wheelerwood Road, S34 T100 R21	--	Federal Aid	0	0	0	0	0	
Authorized	Pavement Rehab	29:100:21	Regional	1,200	0	0	0	1,200	--
			Swap	1,200	0	0	0	1,200	

RPA-03
2019 - 2022 Transportation Improvement Program

TPMS Sponsor Appr. Status	Project # Location Funding Program	Length FHWA# S:T:R		Pgm'd Amounts in 1000's FY19	FY20	FY21	FY22	Total	STIP#
Swap Bridge									
Lyon - 60									
36270 [NBIS: 230370] Lyon CRD Authorized	**BRS-SWAP-C060(113)--FF-60 Awarded** On K30, Over SYKES CREEK, S1 T99 R47 Bridge Replacement	0 230370 --	Project Total Federal Aid Regional Swap	351 0 0 351	0 0 0 0	0 0 0 0	0 0 0 0	351 0 0 351	--
19649 [NBIS: 228430] Lyon CRD Authorized	**BRS-SWAP-C060(95)--FF-60 Awarded** A-52: Over Otter Creek Bridge Replacement	0 MI 228430 34:98:44	Project Total Federal Aid Regional Swap	1,410 0 0 1,410	0 0 0 0	0 0 0 0	0 0 0 0	1,410 0 0 1,410	TA --
37721 [NBIS: 229100] Lyon CRD Authorized	**BRS-SWAP-C060(118)--FF-60 Awarded** On A42, Over ALBERTSON CREEK Bridge Replacement	0 229100 --	Project Total Federal Aid Regional Swap	400 0 0 400	0 0 0 0	0 0 0 0	0 0 0 0	400 0 0 400	--
Obrien - 71									
20100 [NBIS: 260780] OBrien CRD Authorized	**BROS-SWAP-C071(80)--SE-71 DOT Letting: 11/20/2018** WARBLER AVE: NW Cor Sec 33 S 0.75 MI Bridge Replacement	0 MI 260780 33:96:39	Project Total Federal Aid Regional Swap	450 0 0 450	0 0 0 0	0 0 0 0	0 0 0 0	450 0 0 450	--
Swap STBG									
Clay - 21									
34729 Clay CRD Authorized	**STBG-SWAP-C021(140)--FG-21 DOT Letting: 01/16/2019** On B17, from NW cor 19-97-36 East 4.5 Miles to N1/4 cor 23-97-36 Pavement Rehab/Widen	4.323 -- --	Project Total Federal Aid Regional Swap	1,125 0 0 900	0 0 0 0	0 0 0 0	0 0 0 0	1,125 0 0 900	--
Dickinson - 30									
24872 Dickinson CRD Authorized	**STBG-SWAP-C030(54)--FG-30 DOT Letting: 01/16/2019** A-34: From 230th Ave to County Route M-56 Pavement Rehab/Widen	3 MI -- 9:98:36	Project Total Federal Aid Regional Swap	3,500 0 750 750	0 0 0 0	0 0 0 0	0 0 0 0	3,500 0 750 750	--
24873 [NBIS: 144891] Dickinson CRD Authorized	**STBG-SWAP-C030(56)--FG-30 Awarded** A-34: From Osceola County Line to County Route M-27 Pavement Rehab	3 MI 144891 8:98:38	Project Total Federal Aid Regional Swap	775 0 525 525	0 0 0 0	0 0 0 0	0 0 0 0	775 0 525 525	--

TPMS Sponsor Appr. Status	Project # Location Funding Program	Length FHWA# S:T:R		Pgm'd Amounts in 1000's FY19	FY20	FY21	FY22	Total	STIP#
Dickinson - 30 (continued)									
32438 [NBIS: 144981]	**STBG-SWAP-C030(55)--FG-30 DOT Letting: 01/16/2019**	8 MI	Project Total	2,000	0	0	0	2,000	
Dickinson CRD	On M-27, from Clay County Line North 8 Miles to 190th Street	144981	Federal Aid	0	0	0	0	0	
Authorized	Pavement Rehab	--	Regional	960	0	0	0	960	--
			Swap	960	0	0	0	960	
Osceola - 72									
35310	**STBG-SWAP-C072(74)--FG-72 DOT Letting: 02/19/2019**	29.2 MI	Project Total	5,200	0	0	0	5,200	
Osceola CRD	M18 from HWY 9 south 12mi; L58 from A48 North 8mi; A22 from M18 West 4.5mi; A48 from M18 west 4mi; Truman Ave-Ocheyedan	--	Federal Aid	0	0	0	0	0	
Authorized	Pavement Rehab,Granular Shoulders	--	Regional	1,230	0	0	0	1,230	--
			Swap	1,230	0	0	0	1,230	
Sioux - 84									
26932	**STBG-SWAP-C084(158)--FG-84 DOT Letting: 03/19/2019**	4.916	Project Total	1,260	0	0	0	1,260	
Sioux CRD	On 360th St. (B30), from SD/IA Border East 4.91 Miles to Dogwood Ave. (K24), S23 T96 R47	--	Federal Aid	0	0	0	0	0	
Authorized	Pavement Rehab	23:96:47	Regional	653	0	0	0	653	--
			Swap	653	0	0	0	653	
Swap HSIP									
Clay - 21									
34699	**HSIP-SWAP-C021(139)--FJ-21 DOT Letting: 01/16/2019**	6.047	Project Total	1,500	0	0	0	1,500	
Clay CRD	On B53, from NW corner 30-95-35 East 6 Miles to NE corner 25-95-35	--	Federal Aid	0	0	0	0	0	
Authorized	Pavement Rehab	--	Regional	0	0	0	0	0	--
			Swap	271	0	0	0	271	

RPA-04
2019 - 2022 Transportation Improvement Program

TPMS Sponsor Appr. Status	Project # Location Funding Program	Length FHWA# S:T:R		Pgm'd Amounts in 1000's FY19	FY20	FY21	FY22	Total	STIP#
Swap Bridge									
Cherokee - 18									
21288 [NBIS: 109820] Cherokee CRD Authorized	**BRS-SWAP-C018(69)--FF-18 Awarded** C-16: L-51/C-16 intersection E 0.9 MI Bridge Replacement	0 MI 109820 24:93N:41W	Project Total Federal Aid Regional Swap	2,000 0 0 1,600	0 0 0 0	0 0 0 0	0 0 0 0	2,000 0 0 1,600	--
Monona - 67									
19096 [NBIS: 250140] Monona CRD Authorized	**BRS-SWAP-C067(81)--FF-67 DOT Letting: 11/20/2018** L16: Over Beaver Creek Bridge Replacement	0 MI 250140 14:83:44	Project Total Federal Aid Regional Swap	562 0 0 450	0 0 0 0	0 0 0 0	0 0 0 0	562 0 0 450	--
Swap STBG									
Monona - 67									
12065 Monona CRD Authorized	**STBG-SWAP-C067(82)--FG-67 DOT Letting: 11/20/2018** L-37: From JCT L37/E16 north to Woodbury Co. Line Pave	3.008 MI -- 14:85:42	Project Total Federal Aid Regional Swap	1,750 0 1,400 1,400	0 0 0 0	0 0 0 0	0 0 0 0	1,750 0 1,400 1,400	--
Swap HSIP									
Monona - 67									
37152 Monona CRD Authorized	**HSIP-SWAP-C067(79)--FJ-67 DOT Letting: 11/20/2018** On L16, from E54 S 4.5 Miles to Harrison County Pavement Markings	4.5 MI -- --	Project Total Federal Aid Regional Swap	53 0 0 48	0 0 0 0	0 0 0 0	0 0 0 0	53 0 0 48	--

DOT NOTE: Estimate plus 30% limit = $62,595

RPA-05
2019 - 2022 Transportation Improvement Program

TPMS Sponsor Appr. Status	Project # Location Funding Program	Length FHWA# S:T:R		Pgm'd Amounts in 1000's FY19	FY20	FY21	FY22	Total	STIP#
Swap Bridge									
Calhoun - 13									
32812 [NBIS: 091261]	**BRS-SWAP-C013(91)--FF-13 DOT Letting: 12/18/2018**	0 MI	Project Total	250	0	0	0	250	
Calhoun CRD	On D46 310th St, Over Drainage Ditch, from NW Cor Sec 22, East 0.6 Miles, on NLINE S22 T87 R32	091261	Federal Aid	0	0	0	0	0	
Authorized	Bridge Replacement	22:87:32	Regional	0	0	0	0	0	--
			Swap	249	0	0	0	249	
Webster - 94									
2784 [NBIS: 342810]	**BROS-SWAP-C094(50)--FE-94 DOT Letting: 12/18/2018**	0 MI	Project Total	350	0	0	0	350	
Webster CRD	On George Avenue, Over Spring Creek, along WLINE SE1/4 S1 T88 R30	342810	Federal Aid	0	0	0	0	0	
Authorized	Bridge Replacement	1:88:30	Regional	0	0	0	0	0	--
			Swap	350	0	0	0	350	
Swap STBG									
Humboldt - 46									
32390	**STBG-SWAP-C046(72)--FG-46 DOT Letting: 02/19/2019**	7.1 MI	Project Total	1,400	0	0	0	1,400	
Humboldt CRD	On P33, from Rutland (C29) to Bode (C20), S28 T92N R29W	--	Federal Aid	0	0	0	0	0	
Authorized	Pave	28:92N:29W	Regional	1,000	0	0	0	1,000	--
			Swap	1,000	0	0	0	1,000	
Pocahontas - 76									
21825	**STBG-SWAP-C076(71)--FG-76 DOT Letting: 05/21/2019**	16.5 MI	Project Total	8,413	0	0	0	8,413	
Pocahontas CRD	On N28, from Pocahontas/Calhoun Co. line North 12 Miles to Highway 3, and on N-28, from C-29 North 4½ Miles to Laurens	--	Federal Aid	0	0	0	0	0	
Authorized	Pavement Rehab/Widen	--	Regional	1,500	0	0	0	1,500	--
			Swap	1,500	0	0	0	1,500	
Webster - 94									
29718	**STBG-SWAP-2690(630)--SG-94 DOT Letting: 11/20/2018**	0	Project Total	2,209	0	0	0	2,209	
Fort Dodge	In the city of Fort Dodge, On 8th Ave S, from 25th St East to 32nd St	--	Federal Aid	0	0	0	0	0	
Authorized	Pavement Rehab	--	Regional	1,200	0	0	0	1,200	--
			Swap	1,200	0	0	0	1,200	
Wright - 99									
32295	**STBG-SWAP-C099(90)--FG-99 DOT Letting: 01/16/2019**	8.077 MI	Project Total	2,000	0	0	0	2,000	
Wright CRD	On R 33, from IA 3 North 8 Miles to 140th St.	--	Federal Aid	0	0	0	0	0	
Authorized	Pavement Rehab	19:T93N:R25W	Regional	1,600	0	0	0	1,600	--
			Swap	1,600	0	0	0	1,600	

RPA-06
2019 - 2022 Transportation Improvement Program

TPMS Sponsor Appr. Status	Project # Location Funding Program	Length FHWA# S:T:R		Pgm'd Amounts in 1000's FY19	FY20	FY21	FY22	Total	STIP#
Swap Bridge									
Marshall - 64									
21776 [NBIS: 243460]	**BROS-SWAP-C064(129)--FE-64 DOT Letting: 03/19/2019**	0 MI	Project Total	2,350	0	0	0	2,350	
Marshall CRD	N Center St: Bridges over Iowa River and Overflow and paving between two bridges	243460	Federal Aid	0	0	0	0	0	
Authorized	Pavement Rehab,Bridge Replacement	--	Regional	0	0	0	0	0	--
			Swap	2,350	0	0	0	2,350	
DOT NOTE: Project includes $1,000,000 in city bridge funding per funding agreement associated with BROS-SWAP-4797(623)--FE-64									
Swap STBG									
Hardin - 42									
35102	**STBG-SWAP-C042(93)--FG-42 DOT Letting: 01/16/2019**	11.999 MI	Project Total	2,805	0	0	0	2,805	TA
Hardin CRD	On D65, from US Hwy 65 East 10.2 Miles to Co Hwy S55, and On S57, from Marshall County Line North 2 Miles to D65	--	Federal Aid	0	0	0	0	0	
Authorized	Pavement Rehab	--	Regional	1,800	0	0	0	1,800	--
			Swap	1,800	0	0	0	1,800	

RPA-07
2019 - 2022 Transportation Improvement Program

TPMS Sponsor Appr. Status	Project # Location Funding Program	Length FHWA# S:T:R		Pgm'd Amounts in 1000's FY19	FY20	FY21	FY22	Total	STIP#
Swap Bridge									
Bremer - 09									
14462 [NBIS: 78960]	**BROS-SWAP-C009(77)--FE-09 DOT Letting: 12/18/2018**	0 MI	Project Total	500	0	0	0	500	
Bremer CRD	On IVORY AVE, Over QUARTER SECTION RUN CR, S28 T91 R13	78960	Federal Aid	0	0	0	0	0	
Authorized	Bridge Replacement	28:91:13	Regional	0	0	0	0	0	--
			Swap	500	0	0	0	500	
19188 [NBIS: 80510]	**BROS-SWAP-C009(79)--SE-09 DOT Letting: 12/18/2018**	0 MI	Project Total	300	0	0	0	300	
Bremer CRD	On 310TH ST, Over TWO MILE CREEK, S2 T93 R14	80510	Federal Aid	0	0	0	0	0	
Authorized	Bridge Replacement	2:93:14	Regional	0	0	0	0	0	--
			Swap	300	0	0	0	300	
Buchanan - 10									
14149 [NBIS: 083000]	**BRS-SWAP-C010(107)--FF-10 DOT Letting: 01/16/2019**	0 MI	Project Total	480	0	0	0	480	
Buchanan CRD	D-16: Isaac Ave .1W	083000	Federal Aid	0	0	0	0	0	
Authorized	Bridge Replacement	28:89N:09W	Regional	0	0	0	0	0	--
			Swap	480	0	0	0	480	
26744 [NBIS: 81150]	**BRS-SWAP-C010(98)--FF-10 DOT Letting: 12/18/2018**	0	Project Total	540	0	0	0	540	
Buchanan CRD	On W-35, Over Unnamed Creek, from 310 St. North 0.6 Miles, on WLINE S15 T87 R08	81150	Federal Aid	0	0	0	0	0	
Authorized	Bridge Replacement	15:87:08	Regional	0	0	0	0	0	--
			Swap	540	0	0	0	540	
26745 [NBIS: 081140]	**BRS-SWAP-C010(108)--FF-10 DOT Letting: 12/18/2018**	0	Project Total	780	0	0	0	780	
Buchanan CRD	On W-35, Over Sand Creek, from 310 St. North 0.2 Miles, on WLINE S15 T87 R08	081140	Federal Aid	0	0	0	0	0	
Authorized	Bridge Replacement	15:87:08	Regional	0	0	0	0	0	--
			Swap	780	0	0	0	780	
38457 [NBIS: 015830]	**BRM-SWAP-3665(620)--SD-10 DOT Letting: 02/19/2019**	0	Project Total	1,000	0	0	0	1,000	
Independence	In the city of Independence, 1st St E over Malone Creek	015830	Federal Aid	0	0	0	0	0	
Authorized	Bridge Replacement	--	Regional	0	0	0	0	0	--
			Swap	1,000	0	0	0	1,000	
Butler - 12									
29311 [NBIS: 88560]	**BROS-SWAP-C012(105)--FE-12 DOT Letting: 05/21/2019**	0	Project Total	450	0	0	0	450	
Butler CRD	On Pearl Ave, Over ALRY CREEK, from 180th Street South 0.3 Miles to Bridge	88560	Federal Aid	0	0	0	0	0	
Authorized	Bridge Replacement	--	Regional	0	0	0	0	0	--
			Swap	450	0	0	0	450	

TPMS Sponsor Appr. Status	Project # Location Funding Program	Length FHWA# S:T:R		Pgm'd Amounts in 1000's FY19	FY20	FY21	FY22	Total	STIP#
Swap STBG									
Black Hawk - 07									
32371	**STBG-SWAP-C007(136)--FG-07 DOT Letting: 03/19/2019**	5.266	Project Total	2,050	0	0	0	2,050	
Black Hawk CRD	On C57 W Cedar-Wapsi Rd., from US218/IA27 east 5.3 Miles to US63	--	Federal Aid	0	0	0	0	0	
Authorized	Pavement Widening,Pavement Rehab	--	Regional	600	0	0	0	600	--
			Swap	600	0	0	0	600	
Bremer - 09									
29679	**STBG-SWAP-1935(604)--SG-09 DOT Letting: 12/18/2018**	0	Project Total	929	0	0	0	929	
Denver	In the city of Denver, On State St, from U.S. 63 north 0.6 Miles to Hoover St	--	Federal Aid	0	0	0	0	0	
Authorized	Pavement Rehab	--	Regional	450	0	0	0	450	--
			Swap	450	0	0	0	450	
Buchanan - 10									
32460	**STBG-SWAP-3665(619)--SG-10 DOT Letting: 02/19/2019**	0.48 MI	Project Total	1,109	0	0	0	1,109	
Independence	In the city of Independence, On 1st St E, from Wapsi River to 3rd Ave NE; 5th Ave NE to 0.3 miles east of 9th Ave SE	--	Federal Aid	0	0	0	0	0	
Authorized	Pavement Rehab	--	Regional	600	0	0	0	600	--
			Swap	600	0	0	0	600	
Swap HSIP									
Buchanan - 10									
35796	**HSIP-SWAP-C010(105)--FJ-10 DOT Letting: 01/16/2019**	3.037	Project Total	890	0	0	0	890	TA
Buchanan CRD	On D22, from Frost Ave. East 3.03 Miles to Golf Course Boulevard	--	Federal Aid	0	0	0	0	0	
Authorized	Pavement Widening	--	Regional	0	0	0	0	0	--
			Swap	665	0	0	0	665	

RPA-08
2019 - 2022 Transportation Improvement Program

TPMS Sponsor Appr. Status	Project # Location Funding Program	Length FHWA# S:T:R		Pgm'd Amounts in 1000's FY19	FY20	FY21	FY22	Total	STIP#
Swap Bridge									
Clinton - 23									
23557 [NBIS: 122561]	**BROS-SWAP-C023(112)--SE-23 DOT Letting: 05/21/2019**	0 MI	Project Total	400	0	0	0	400	
Clinton CRD	340th Ave: Over creek	122561	Federal Aid	0	0	0	0	0	
Authorized	Bridge Replacement	7:81:5	Regional	0	0	0	0	0	--
			Swap	400	0	0	0	400	
Delaware - 28									
23527 [NBIS: 140840]	**BROS-SWAP-C028(93)--SE-28 DOT Letting: 03/19/2019**	0.05 MI	Project Total	350	0	0	0	350	
Delaware CRD	Pioneer Rd: Hwy 38 W 0.25 MI	140840	Federal Aid	0	0	0	0	0	
Authorized	Bridge Replacement	34:88N:4W	Regional	0	0	0	0	0	--
			Swap	350	0	0	0	350	
Dubuque - 31									
38410 [NBIS: 146760]	**BROS-SWAP-C031(99)--SE-31 DOT Letting: 12/18/2018**	0.03 MI	Project Total	300	0	0	0	300	
Dubuque CRD	On Bierman Road, on WLINE S24 T88N R1W	146760	Federal Aid	0	0	0	0	0	
Authorized	Bridge Replacement	24:88N:1W	Regional	0	0	0	0	0	--
			Swap	300	0	0	0	300	
38411 [NBIS: 146880]	**BROS-SWAP-C031(100)--SE-31 DOT Letting: 01/16/2019**	0.04 MI	Project Total	300	0	0	0	300	
Dubuque CRD	On Olde Worthington Road , in NE S17 T88N R2W	146880	Federal Aid	0	0	0	0	0	
Authorized	Bridge Replacement	17:88N:2W	Regional	0	0	0	0	0	--
			Swap	300	0	0	0	300	
37078 [NBIS: 145760]	**BROS-SWAP-C031(92)--SE-31 DOT Letting: 12/18/2018**	0.02 MI	Project Total	300	0	0	0	300	
Dubuque CRD	On Buncombe Road	145760	Federal Aid	0	0	0	0	0	
Authorized	Bridge Replacement	--	Regional	0	0	0	0	0	--
			Swap	300	0	0	0	300	
37084 [NBIS: 147650]	**BROS-SWAP-C031(101)--SE-31 DOT Letting: 01/16/2019**	0.02 MI	Project Total	500	0	0	0	500	
Dubuque CRD	On Christoph Road, in Southwest S19 T89N R2W	147650	Federal Aid	0	0	0	0	0	
Authorized	Bridge Replacement	19:89N:2W	Regional	0	0	0	0	0	--
			Swap	500	0	0	0	500	
37300 [NBIS: 145880]	**BROS-SWAP-C031(94)--SE-31 DOT Letting: 12/18/2018**	0.02 MI	Project Total	300	0	0	0	300	
Dubuque CRD	On Arendsdorf Road, in southwest S25 T87N R2e	145880	Federal Aid	0	0	0	0	0	
Authorized	Bridge Replacement	25:87N:2E	Regional	0	0	0	0	0	--
			Swap	300	0	0	0	300	

TPMS Sponsor Appr. Status	Project # Location Funding Program	Length FHWA# S:T:R		Pgm'd Amounts in 1000's FY19	FY20	FY21	FY22	Total	STIP#
Dubuque - 31 (continued)									
37080 [NBIS: 146720]	**BROS-SWAP-C031(93)--SE-31 DOT Letting: 12/18/2018**	0	Project Total	300	0	0	0	300	
Dubuque CRD	On Bierman Road	146720	Federal Aid	0	0	0	0	0	
Authorized	Bridge Replacement	--	Regional	0	0	0	0	0	--
			Swap	300	0	0	0	300	
37301 [NBIS: 146870]	**BROS-SWAP-C031(95)--FE-31 DOT Letting: 01/16/2019**	0.04 MI	Project Total	300	0	0	0	300	
Dubuque CRD	On Olde Worthington Road , in SE S17 T88N R2W	146870	Federal Aid	0	0	0	0	0	
Authorized	Bridge Replacement	17:88N:2W	Regional	0	0	0	0	0	--
			Swap	300	0	0	0	300	
Jackson - 49									
36540 [NBIS: 193540]	**BROS-SWAP-C049(73)--SE-49 DOT Letting: 12/18/2018**	0.25 MI	Project Total	450	0	0	0	450	
Jackson CRD	On 297th Avenue, S24 T85 R3 PE2488	193540	Federal Aid	0	0	0	0	0	
Authorized	Bridge Replacement	24:85:3	Regional	0	0	0	0	0	--
			Swap	450	0	0	0	450	
20486 [NBIS: 192330]	**BROS-SWAP-C049(72)--FE-49 DOT Letting: 12/18/2018**	0 MI	Project Total	600	0	0	0	600	
Jackson CRD	On 35th St Over Prairie Creek	192330	Federal Aid	0	0	0	0	0	
Authorized	Bridge Replacement	--	Regional	0	0	0	0	0	--
			Swap	600	0	0	0	600	
Swap STBG									
Clinton - 23									
32437	**STBG-SWAP-C023(111)--FG-23 DOT Letting: 07/16/2019**	4.432	Project Total	1,850	0	0	0	1,850	
Clinton CRD	On Z34, from Jackson County Line to City of Goose Lake, S5 T83 RE5	--	Federal Aid	0	0	0	0	0	
Authorized	Pavement Rehab	5:83:E5	Regional	1,400	0	0	0	1,400	--
			Swap	1,774	0	0	0	1,774	
Dubuque - 31									
35684	**STBG-SWAP-C031(96)--FG-31 DOT Letting: 02/19/2019**	3.88 MI	Project Total	1,750	0	0	0	1,750	TA
Dubuque CRD	On Tollgate Rd, from HWY 52 to Clayton County Line	--	Federal Aid	0	0	0	0	0	
Authorized	Pavement Rehab	--	Regional	1,750	0	0	0	1,750	--
			Swap	1,750	0	0	0	1,750	
35685	**STBG-SWAP-C031(97)--FG-31 DOT Letting: 02/19/2019**	4.76 MI	Project Total	1,750	0	0	0	1,750	TA
Dubuque CRD	On Ridge rd, from Tollgate rd to N Buena Vista rd	--	Federal Aid	0	0	0	0	0	
Authorized	Pavement Rehab	--	Regional	1,750	0	0	0	1,750	--
			Swap	1,750	0	0	0	1,750	
Swap HSIP									
37611	**HSIP-SWAP-C023(117)--FJ-23 DOT Letting: 07/16/2019**	1.98 MI	Project Total	377	0	0	0	377	
Clinton CRD	On Y-68, from DeWitt C.L. 1.98 Miles to County Line	--	Federal Aid	0	0	0	0	0	
Authorized	Pave	--	Regional	0	0	0	0	0	--
			Swap	377	0	0	0	377	

RPA-09
2019 - 2022 Transportation Improvement Program

TPMS Sponsor Appr. Status	Project # Location Funding Program	Length FHWA# S:T:R		Pgm'd Amounts in 1000's FY19	FY20	FY21	FY22	Total	STIP#
Swap Bridge									
Muscatine - 70									
20377 [NBIS: 258520] Muscatine CRD Authorized	**BROS-SWAP-C070(65)--FE-70 Awarded** F70: Near N 1/4 Corner Bridge Replacement	0 MI 258520 35:78:4W	Project Total Federal Aid Regional Swap	200 0 0 200	0 0 0 0	0 0 0 0	0 0 0 0	200 0 0 200	---
32307 [NBIS: 258221] Muscatine CRD Authorized	**BROS-SWAP-C070(66)--SE-70 Awarded** On N. ISETT AVENUE, from Near NE Corner SE-SE, S34 T78 R2W Bridge Replacement	0 258221 34:78:2W	Project Total Federal Aid Regional Swap	280 0 0 280	0 0 0 0	0 0 0 0	0 0 0 0	280 0 0 280	---

RPA-10
2019 - 2022 Transportation Improvement Program

TPMS Sponsor Appr. Status	Project # Location Funding Program	Length FHWA# S:T:R		Pgm'd Amounts in 1000's FY19	FY20	FY21	FY22	Total	STIP#
Swap Bridge									
Benton - 06									
14714 [NBIS: 073320]	**BROS-SWAP-C006(112)--SE-06 DOT Letting: 12/18/2018**	0 MI	Project Total	400	0	0	0	400	
Benton CRD	On 51st ST DR, Over Spring Creek, in S10 T86 R11	073320	Federal Aid	0	0	0	0	0	
Authorized	Bridge Replacement	10:86:11	Regional	0	0	0	0	0	--
			Swap	400	0	0	0	400	
Iowa - 48									
38419 [NBIS: 203690]	**BRM-SWAP-C048(86)--SD-48 DOT Letting: 04/16/2019**	0.1 MI	Project Total	500	0	0	0	500	
Iowa CRD	On W38, 0.25 miles north of 300th St, S12 T78 R9	203690	Federal Aid	0	0	0	0	0	
Authorized	Bridge Replacement	12:78:9	Regional	0	0	0	0	0	--
			Swap	500	0	0	0	500	
32348 [NBIS: 191330]	**BROS-SWAP-C048(83)--SE-48 DOT Letting: 12/18/2018**	0.1 MI	Project Total	500	0	0	0	500	
Iowa CRD	On 107th St, 0.1 Miles East of V66, S2 T81 R11	191330	Federal Aid	0	0	0	0	0	
Authorized	Bridge Replacement	2:81:11	Regional	0	0	0	0	0	--
			Swap	400	0	0	0	400	
Jones - 53									
9360 [NBIS: 207581]	**BROS-SWAP-C053(85)--SE-53 Finished**	0.5 MI	Project Total	550	0	0	0	550	
Jones CRD	On 140th Avenue, Over Bear Creek, in S24 T84N R3W	207581	Federal Aid	0	0	0	0	0	
Authorized	Bridge Replacement	24:84N:3W	Regional	0	0	0	0	0	--
			Swap	500	0	0	0	500	
Linn - 57									
4855 [NBIS: 222120]	**BROS-SWAP-C057(139)--FE-57 DOT Letting: 03/19/2019**	0 MI	Project Total	2,500	0	0	0	2,500	
Linn CRD	On JORDANS GROVE RD, Over Wapsi River, S13 T85 R06	222120	Federal Aid	0	0	0	0	0	
Authorized	Bridge Replacement	13:85:06	Regional	0	0	0	0	0	--
			Swap	2,500	0	0	0	2,500	

RPA-11
2019 - 2022 Transportation Improvement Program

TPMS Sponsor Appr. Status	Project # Location Funding Program	Length FHWA# S:T:R		Pgm'd Amounts in 1000's FY19	FY20	FY21	FY22	Total	STIP#
Swap Bridge									
Boone - 08									
12129 [NBIS: 077940]	**BROS-SWAP-C008(41)--SE-08 DOT Letting: 06/18/2019**	0 MI	Project Total	350	0	0	0	350	
Boone CRD	180th Street: Hwy 169	077940	Federal Aid	0	0	0	0	0	
Authorized	Bridge Replacement	16:84:28	Regional	0	0	0	0	0	--
			Swap	260	0	0	0	260	
31069 [NBIS: 078220]	**BROS-SWAP-C008(74)--SE-08 DOT Letting: 11/20/2018**	0	Project Total	350	0	0	0	350	
Boone CRD	On U AVE, Over MONTGOMERY CREEK, along WLINE S33 T85 R25	078220	Federal Aid	0	0	0	0	0	
Authorized	Bridge Replacement	33:85:25	Regional	0	0	0	0	0	--
			Swap	260	0	0	0	260	
Jasper - 50									
15531 [NBIS: 30430]	**BRS-SWAP-C050(120)--FF-50 DOT Letting: 02/19/2019**	0 MI	Project Total	750	0	0	0	750	
Jasper CRD	F-48: Over Prairie Creek	30430	Federal Aid	0	0	0	0	0	
Authorized	Bridge Replacement	34:80:20	Regional	0	0	0	0	0	--
			Swap	750	0	0	0	750	
27029 [NBIS: 030450]	**BRS-SWAP-C050(121)--FF-50 DOT Letting: 02/19/2019**	0.1 MI	Project Total	1,300	0	0	0	1,300	
Jasper CRD	On County Road F48, Over Cherry Creek, from W 36th St east 300 Feet, in S32 T80 R19	030450	Federal Aid	0	0	0	0	0	
Authorized	Bridge Replacement	32:80:19	Regional	0	0	0	0	0	--
			Swap	1,300	0	0	0	1,300	
Madison - 61									
25117 [NBIS: 232320]	**BRS-SWAP-C061(108)--FF-61 DOT Letting: 12/18/2018**	0 MI	Project Total	1,250	0	0	0	1,250	
Madison CRD	On G61: Over Waterway approx. 1.3 miles east of P61 in NE S17 T74 R28	232320	Federal Aid	0	0	0	0	0	
Authorized	Bridge Replacement	17:74:28	Regional	0	0	0	0	0	--
			Swap	1,250	0	0	0	1,250	
36585 [NBIS: 232840]	**BROS-SWAP-C061(114)--FE-61 DOT Letting: 02/19/2019**	0	Project Total	500	0	0	0	500	
Madison CRD	On G46, Over DRAINAGE, S12 T75 R26	232840	Federal Aid	0	0	0	0	0	
Authorized	Bridge Replacement	12:75:26	Regional	0	0	0	0	0	--
			Swap	400	0	0	0	400	
Polk - 77									
26603 [NBIS: 281690]	**BROS-SWAP-C077(215)--FE-77 DOT Letting: 11/20/2018**	0 MI	Project Total	635	0	0	0	635	
Polk CRD	On NE 94 Ave E of NE 112 St	281690	Federal Aid	0	0	0	0	0	
Authorized	Bridge Replacement	--	Regional	0	0	0	0	0	--
			Swap	635	0	0	0	635	

TPMS Sponsor Appr. Status	Project # Location Funding Program	Length FHWA# S:T:R		Pgm'd Amounts in 1000's FY19	FY20	FY21	FY22	Total	STIP#
Story - 85									
19408 [NBIS: 314280]	**BROS-SWAP-C085(145)--SE-85 DOT Letting: 02/19/2019**	0.1 MI	Project Total	350	0	0	0	350	
Story CRD	300TH ST: Over Unnamed Creek	314280	Federal Aid	0	0	0	0	0	
Authorized	Bridge Replacement	13:82:24	Regional	0	0	0	0	0	--
			Swap	350	0	0	0	350	
Warren - 91									
21882 [NBIS: 332580]	**BROS-SWAP-C091(117)--SE-91 DOT Letting: 11/20/2018**	0 MI	Project Total	600	0	0	0	600	
Warren CRD	On QUEBEC ST, Over FLANK CREEK, from 220th Ave. East 0.3 Miles, at S3 T74 R22	332580	Federal Aid	0	0	0	0	0	
Authorized	Bridge Replacement	3:74:22	Regional	0	0	0	0	0	--
			Swap	600	0	0	0	600	
Swap STBG									
Boone - 08									
31071	**STBG-SWAP-C008(76)--FG-08 DOT Letting: 01/16/2019**	4.5 MI	Project Total	1,550	0	0	0	1,550	
Boone CRD	On E57, from P-54 in Berkley east 4.5 Miles to Hwy. 169, along NLINE S4,3,2,1,6 T82 R28	--	Federal Aid	0	0	0	0	0	
Authorized	Pavement Rehab	4,3,2,1,6:82:28	Regional	1,240	0	0	0	1,240	--
			Swap	1,240	0	0	0	1,240	
Marion - 63									
38332	**STBG-SWAP-6125(602)--SG-63 DOT Letting: 02/19/2019**	0	Project Total	2,254	0	0	0	2,254	
Pleasantville	In the city of Pleasantville, Jasper Street Reconstruction from West Street to Hobson Street	--	Federal Aid	0	0	0	0	0	
Authorized	Pavement Rehab/Widen,Ped/Bike Paving	--	Regional	254	0	0	0	254	--
			Swap	254	0	0	0	254	
PA NOTE: STIP limit is $254,486									
Polk - 77									
34592	**STBG-SWAP-C077(223)--FG-77 DOT Letting: 03/19/2019**	5.567	Project Total	1,148	0	0	0	1,148	
Polk CRD	On NW 58 St, from CL of Polk City to NW 166 Ave	--	Federal Aid	0	0	0	0	0	
Authorized	Pavement Rehab	--	Regional	640	0	0	0	640	--
			Swap	640	0	0	0	640	
Warren - 91									
21860	**STBG-SWAP-C091(121)--FG-91 DOT Letting: 11/20/2018**	3.9 MI	Project Total	1,700	0	0	0	1,700	TA
Warren CRD	G58, from 118th ST to Hwy 65/69 and Hwy 65 to Milo city limits	--	Federal Aid	0	0	0	0	0	
Authorized	Pavement Rehab	24:75:23	Regional	1,700	0	0	0	1,700	--
			Swap	1,700	0	0	0	1,700	

RPA-12
2019 - 2022 Transportation Improvement Program

TPMS Sponsor Appr. Status	Project # Location Funding Program	Length FHWA# S:T:R		Pgm'd Amounts in 1000's FY19	FY20	FY21	FY22	Total	STIP#
Swap Bridge									
Audubon - 05									
26877 [NBIS: 069490]	**BRS-SWAP-C005(71)--FF-05 DOT Letting: 11/20/2018**	0.1 MI	Project Total	675	0	0	0	675	
Audubon CRD	On F16, Over East Nishnabotna River, on SLINE S12 T81N R35W	069490	Federal Aid	0	0	0	0	0	
Authorized	Bridge Replacement	12:81N:35W	Regional	0	0	0	0	0	--
			Swap	540	0	0	0	540	
Crawford - 24									
13043 [NBIS: 130100]	**BROS-SWAP-C024(119)--SE-24 DOT Letting: 01/16/2019**	0 MI	Project Total	425	0	0	0	425	
Crawford CRD	B Ave.: W of Boyer Blvd.	130100	Federal Aid	0	0	0	0	0	
Authorized	Bridge Replacement	11:85:38	Regional	0	0	0	0	0	--
			Swap	340	0	0	0	340	
Sac - 81									
36442 [NBIS: 300390]	**BROS-SWAP-C081(71)--SE-81 Awarded**	0.25 MI	Project Total	265	0	0	0	265	
Sac CRD	On 300th Street,0.90 miles East of Cory Avenue, Over Un-named stream, in NE S17 T87N R38W	300390	Federal Aid	0	0	0	0	0	
Authorized	Bridge Replacement	17:87N:38W	Regional	0	0	0	0	0	--
			Swap	265	0	0	0	265	
36446 [NBIS: 301230]	**BRS-SWAP-C081(70)--FF-81 Awarded**	0	Project Total	222	0	0	0	222	
Sac CRD	On 270th Street, Over ELK CREEK, from 0.20 miles East of Cory Ave, S32 T88 R38	301230	Federal Aid	0	0	0	0	0	
Authorized	Bridge Replacement	32:88:38	Regional	0	0	0	0	0	--
			Swap	222	0	0	0	222	
Swap STBG									
Crawford - 24									
38399	**STBG-SWAP-1920(626)--SG-24 DOT Letting: 02/19/2019**	0	Project Total	750	0	0	0	750	
Denison	In the city of Denison, On North 10th Street, from Woodland Drive to Northwood Drive	--	Federal Aid	0	0	0	0	0	
Authorized	Pavement Rehab	--	Regional	550	0	0	0	550	--
			Swap	550	0	0	0	550	
Guthrie - 39									
25084	**STBG-SWAP-C039(92)--FG-39 DOT Letting: 02/19/2019**	8.18 MI	Project Total	2,900	0	0	0	2,900	
Guthrie CRD	F51: From Hwy 25 to P28	--	Federal Aid	0	0	0	0	0	
Authorized	Pavement Rehab	28:79:31	Regional	1,100	0	0	0	1,100	--
			Swap	1,100	0	0	0	1,100	

RPA-13
2019 - 2022 Transportation Improvement Program

TPMS Sponsor Appr. Status	Project # Location Funding Program	Length FHWA# S:T:R		Pgm'd Amounts in 1000's FY19	FY20	FY21	FY22	Total	STIP#
Swap Bridge									
Cass - 15									
34497 [NBIS: 097790]	**BROS-SWAP-C015(64)--FE-15 DOT Letting: 07/16/2019**	0 MI	Project Total	500	0	0	0	500	
Cass CRD	On Newport Rd, from 765th Street East 1.10 Miles, at S12 T75 R34	097790	Federal Aid	0	0	0	0	0	
Authorized	Bridge Replacement	12:75:34	Regional	0	0	0	0	0	--
			Swap	500	0	0	0	500	
Montgomery - 69									
31036 [NBIS: 254850]	**BROS-SWAP-C069(67)--SE-69 DOT Letting: 12/18/2018**	0.1 MI	Project Total	700	0	0	0	700	
Montgomery CRD	On 230th St, Over Walnut Creek, on NLINE S8 T71 R39	254850	Federal Aid	0	0	0	0	0	
Authorized	Bridge Replacement	8:71:39	Regional	0	0	0	0	0	--
			Swap	700	0	0	0	700	
34340 [NBIS: 255940]	**BROS-SWAP-C069(66)--SE-69 DOT Letting: 12/18/2018**	0	Project Total	650	0	0	0	650	
Montgomery CRD	On 210th Street, Over Walnut Creek, along NLINE S33 T72 R39	255940	Federal Aid	0	0	0	0	0	
Authorized	Bridge Replacement	33:72:39	Regional	0	0	0	0	0	--
			Swap	650	0	0	0	650	
Page - 73									
36391 [NBIS: 000770]	**BROS-SWAP-C073(133)--SE-73 DOT Letting: 07/16/2019**	0.2 MI	Project Total	300	0	0	0	300	
Page CRD	On West Main Street in Braddyville, Over Tributary of Nodaway River, in S36 T67 R37	000770	Federal Aid	0	0	0	0	0	
Authorized	Bridge Replacement	36:67:37	Regional	0	0	0	0	0	--
			Swap	240	0	0	0	240	
37512 [NBIS: 264600]	**BHS-SWAP-C073(135)--FC-73 DOT Letting: 02/19/2019**	0	Project Total	200	0	0	0	200	
Page CRD	East of Coin on 270th Street, over Tarkio River, in S5 T67 R38	264600	Federal Aid	0	0	0	0	0	
Authorized	Bridge Rehabilitation,Bridge Deck Overlay	5:67:38	Regional	0	0	0	0	0	--
			Swap	200	0	0	0	200	
Swap STBG									
Cass - 15									
36161	**STBG-SWAP-C015(67)--FG-15 DOT Letting: 07/16/2019**	6 MI	Project Total	1,700	0	0	0	1,700	
Cass CRD	On Olive Street, from Atlantic City Limits North 6.0 Miles to Audubon County Line, along WLINE S4,9,16,21,28,33 T77 R36	--	Federal Aid	0	0	0	0	0	
Authorized	Pave	4,9,16,21,28,33:77:36	Regional	1,700	0	0	0	1,700	--
			Swap	1,700	0	0	0	1,700	

TPMS Sponsor Appr. Status	Project # Location Funding Program	Length FHWA# S:T:R		Pgm'd Amounts in 1000's FY19	FY20	FY21	FY22	Total	STIP#
Montgomery - 69									
35802	**STBG-SWAP-C069(68)--FG-69 DOT Letting: 01/16/2019**	4.5 MI	Project Total	1,100	0	0	0	1,100	
Montgomery CRD	On M63, from 155th Street North 4.5 Miles to H14 (110th St)	--	Federal Aid	0	0	0	0	0	
Authorized	Pave	--	Regional	0	0	0	0	0	--
			Swap	1,100	0	0	0	1,100	
Swap HSIP									
Cass - 15									
36167	**HSIP-SWAP-C015(69)--FJ-15 DOT Letting: 07/16/2019**	4.7 MI	Project Total	1,200	0	0	0	1,200	
Cass CRD	On Lewis Road (M-56), from Iowa HWY 48 East & North 4.7 Miles to Oxford Road in Lewis IA	--	Federal Aid	0	0	0	0	0	
Authorized	Pavement Rehab	29,28,27,22,15:75:37	Regional	0	0	0	0	0	--
			Swap	100	0	0	0	100	

RPA-14
2019 - 2022 Transportation Improvement Program

TPMS Sponsor Appr. Status	Project # Location Funding Program	Length FHWA# S:T:R		Pgm'd Amounts in 1000's FY19	FY20	FY21	FY22	Total	STIP#
Swap Bridge									
Adair - 01									
34575 [NBIS: 55980]	**BROS-SWAP-C001(103)--SE-01 DOT Letting: 05/21/2019**	0.1 MI	Project Total	800	0	0	0	800	
Adair CRD	On Lewis Ave, W1/4 S1 T75 R32	55980	Federal Aid	0	0	0	0	0	
Authorized	Bridge Replacement	1:75:32	Regional	0	0	0	0	0	--
			Swap	640	0	0	0	640	

RPA-15
2019 - 2022 Transportation Improvement Program

TPMS Sponsor Appr. Status	Project # Location Funding Program	Length FHWA# S:T:R		Pgm'd Amounts in 1000's FY19	FY20	FY21	FY22	Total	STIP#
Swap Bridge									
Jefferson - 51									
32794 [NBIS: 202240]	**BROS-SWAP-CO51(74)--SE-51 DOT Letting: 06/18/2019**	0 MI	Project Total	520	0	0	0	520	
Jefferson CRD	On PEACH AVE, Over WALNUT CREEK, in Ctr S22 T73 R09 Bridge Replacement	202240	Federal Aid	0	0	0	0	0	
Authorized	Bridge Replacement	22:73:09	Regional	0	0	0	0	0	--
			Swap	520	0	0	0	520	
Wapello - 90									
14327 [NBIS: 331520]	**BROS-SWAP-C090(85)--SE-90 DOT Letting: 08/20/2019**	0 MI	Project Total	500	0	0	0	500	
Wapello CRD	200th Avenue: Over SOUTH AVERY CREEK	331520	Federal Aid	0	0	0	0	0	
Authorized	Bridge Replacement	1:72:15	Regional	0	0	0	0	0	--
			Swap	500	0	0	0	500	
37573 [NBIS: 331000]	**BHOS-SWAP-C090(94)--FB-90 DOT Letting: 07/16/2019**	0	Project Total	250	0	0	0	250	
Wapello CRD	On Competine Road, Over Cedar Creek, S1/4 S3 T72 R12	331000	Federal Aid	0	0	0	0	0	
Authorized	Bridge Rehabilitation	3:72:12	Regional	0	0	0	0	0	--
			Swap	250	0	0	0	250	
Swap STBG									
Mahaska - 62									
34159	**STBG-SWAP-C062(95)--FG-62 DOT Letting: 03/19/2019**	4.96 MI	Project Total	5,000	0	0	0	5,000	
Mahaska CRD	On G71, from Galeston Ave (T39) east 4.96 Miles to US 63/ IA 163	--	Federal Aid	0	0	0	0	0	
Authorized	Grade and Pave,Pavement Rehab/Widen,Pavement Markings	--	Regional	2,750	0	0	0	2,750	--
			Swap	2,750	0	0	0	2,750	

RPA-16
2019 - 2022 Transportation Improvement Program

TPMS Sponsor Appr. Status	Project # Location Funding Program	Length FHWA# S:T:R		Pgm'd Amounts in 1000's FY19	FY20	FY21	FY22	Total	STIP#
Swap Bridge									
Des Moines - 29									
18114 [NBIS: 143500]	**BROS-SWAP-C029(84)--SE-29 DOT Letting: 01/16/2019**	0 MI	Project Total	600	0	0	0	600	
Des Moines CRD	H-40 Sperry Road, Over Yellow Spring Creek	143500	Federal Aid	0	0	0	0	0	
Authorized	Bridge Replacement	8:71:2	Regional	0	0	0	0	0	--
			Swap	600	0	0	0	600	
Henry - 44									
27143 [NBIS: 180530]	**BRS-SWAP-C044(80)--FF-44 DOT Letting: 12/18/2018**	0 MI	Project Total	1,500	0	0	0	1,500	
Henry CRD	On W55, Over BNSF Rail Road	180530	Federal Aid	0	0	0	0	0	
Authorized	Bridge Replacement	--	Regional	0	0	0	0	0	--
			Swap	1,200	0	0	0	1,200	
Lee - 56									
25008 [NBIS: 218440]	**BROS-SWAP-C056(98)--SE-56 DOT Letting: 11/20/2018**	0.2 MI	Project Total	801	0	0	0	801	
Lee CRD	On Abel Road, Over Sugar Creek, from 160th Ave east 1.2 Miles; S8 T67N R6W	218440	Federal Aid	0	0	0	0	0	
Authorized	Bridge Replacement	8:67N:6W	Regional	0	0	0	0	0	--
			Swap	800	0	0	0	800	
Swap STBG									
Lee - 56									
29500	**STBG-SWAP-2697(628)--SG-56 DOT Letting: 07/16/2019**	0.414	Project Total	1,390	0	0	0	1,390	
Fort Madison	In the city of Fort Madison, on AVE H (Business 61), from 2nd Street to 6th Street	--	Federal Aid	0	0	0	0	0	
Authorized	Grade and Pave,Outside Services Engineering,Ped/Bike Development	0:0:00	Regional	695	0	0	0	695	--
			Swap	695	0	0	0	695	
34171	**STBG-SWAP-C056(106)--FG-56 DOT Letting: 01/16/2019**	8.363	Project Total	2,051	0	0	0	2,051	TA
Lee CRD	On J48, from J40 east 8.4 Miles to US 61	--	Federal Aid	0	0	0	0	0	
Authorized	Pavement Rehab,Outside Services Engineering	--	Regional	1,496	0	0	0	1,496	--
			Swap	1,496	0	0	0	1,496	
Swap HSIP									
Lee - 56									
36380	**HSIP-SWAP-C056(102)--FJ-56 DOT Letting: 01/16/2019**	5.7 MI	Project Total	504	0	0	0	504	
Lee CRD	On J40, from Iowa Highway 27 east 5.7 Miles to city of West Point (west corporate limits)	--	Federal Aid	0	0	0	0	0	
Authorized	Pavement Widening	--	Regional	0	0	0	0	0	--
			Swap	385	0	0	0	385	

RPA-17
2019 - 2022 Transportation Improvement Program

TPMS Sponsor Appr. Status	Project # Location Funding Program	Length FHWA# S:T:R		Pgm'd Amounts in 1000's FY19	FY20	FY21	FY22	Total	STIP#
Swap Bridge									
Davis - 26									
32299 [NBIS: 135890] Davis CRD Authorized	**BRS-SWAP-C026(91)--FF-26 Awarded** On Falcon Blvd, 0.1 miles North of 140th St Bridge Replacement	0.1 MI 135890 --	Project Total Federal Aid Regional Swap	250 0 0 250	0 0 0 0	0 0 0 0	0 0 0 0	250 0 0 250	--
Decatur - 27									
34472 [NBIS: 139120] Decatur CRD Authorized	**BRS-SWAP-C027(67)--FF-27 DOT Letting: 04/16/2019** On R15, Over SAND CREEK Bridge Replacement	0 139120 --	Project Total Federal Aid Regional Swap	800 0 0 800	0 0 0 0	0 0 0 0	0 0 0 0	800 0 0 800	--
Lucas - 59									
38735 [NBIS: 227520] Lucas CRD Authorized	**BRS-SWAP-C059(69)--FF-59 DOT Letting: 07/16/2019** On 200th Avenue (S23), Over White Breast Creek, from Oakley North 1.3 Miles, in SW S14 T73N R22W Bridge Approach Repair,Bridge Rehabilitation,Bridge Deck Overlay	0.05 MI 227520 14:73N:22W	Project Total Federal Aid Regional Swap	326 0 0 325	0 0 0 0	0 0 0 0	0 0 0 0	326 0 0 325	--
Swap STBG									
Wayne - 93									
35042 [NBIS: 339660] Wayne CRD Authorized	**STBG-SWAP-C093(88)--FG-93 DOT Letting: 06/18/2019** On S56, Over SOUTH CHARITON RIVER, in SE 1/4 S10 T69 R20 Bridge Rehabilitation	0 339660 10:69:20	Project Total Federal Aid Regional Swap	1,300 0 1,300 1,300	0 0 0 0	0 0 0 0	0 0 0 0	1,300 0 1,300 1,300	--
Swap HSIP									
Davis - 26									
38451 Davis CRD Authorized	**HSIP-SWAP-C026(111)--FJ-26 DOT Letting: 07/16/2019** On On 180th St / Eagle Blvd, 215th St, Floris Rd, Ice Ave, Lilac Ave, Nuthatch Ave & Timber Ave Pavement Markings	66 MI -- --	Project Total Federal Aid Regional Swap	286 0 0 286	0 0 0 0	0 0 0 0	0 0 0 0	286 0 0 286	--

RPA-18
2019 - 2022 Transportation Improvement Program

TPMS Sponsor Appr. Status	Project # Location Funding Program	Length FHWA# S:T:R		Pgm'd Amounts in 1000's FY19	FY20	FY21	FY22	Total	STIP#
Swap Bridge									
Harrison - 43									
36493 [NBIS: 178590]	**BRS-SWAP-C043(86)--FF-43 DOT Letting: 07/16/2019**	0	Project Total	905	0	0	0	905	
Harrison CRD	On F20L, Over WILLOW CREEK	178590	Federal Aid	0	0	0	0	0	
Authorized	Bridge Replacement	--	Regional	0	0	0	0	0	--
			Swap	900	0	0	0	900	
Mills - 65									
36997 [NBIS: 007530]	**BROS-SWAP-4672(601)--SE-65 DOT Letting: 02/19/2019**	0	Project Total	1,250	0	0	0	1,250	
Malvern	In the city of Malvern, on Marion Ave over BNSF Railroad	007530	Federal Aid	0	0	0	0	0	
Authorized	Bridge Rehabilitation	--	Regional	0	0	0	0	0	90062
			Swap	1,000	0	0	0	1,000	
Swap STBG									
Mills - 65									
24927	**STBG-SWAP-C065(105)--FG-65 DOT Letting: 03/19/2019**	7.535 MI	Project Total	2,400	0	0	0	2,400	
Mills CRD	On L-35, from Glenwood City Limits North to County Line	--	Federal Aid	0	0	0	0	0	
Authorized	Pavement Rehab	26:73:43	Regional	2,000	0	0	0	2,000	--
			Swap	2,000	0	0	0	2,000	