


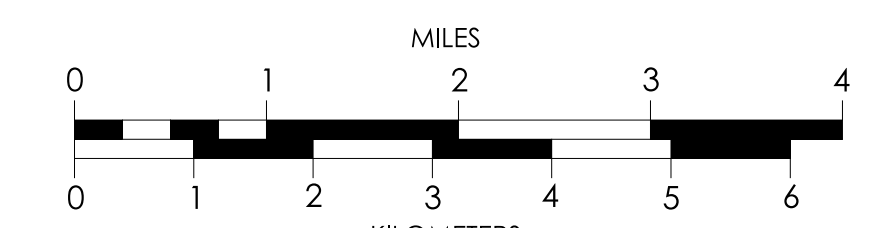
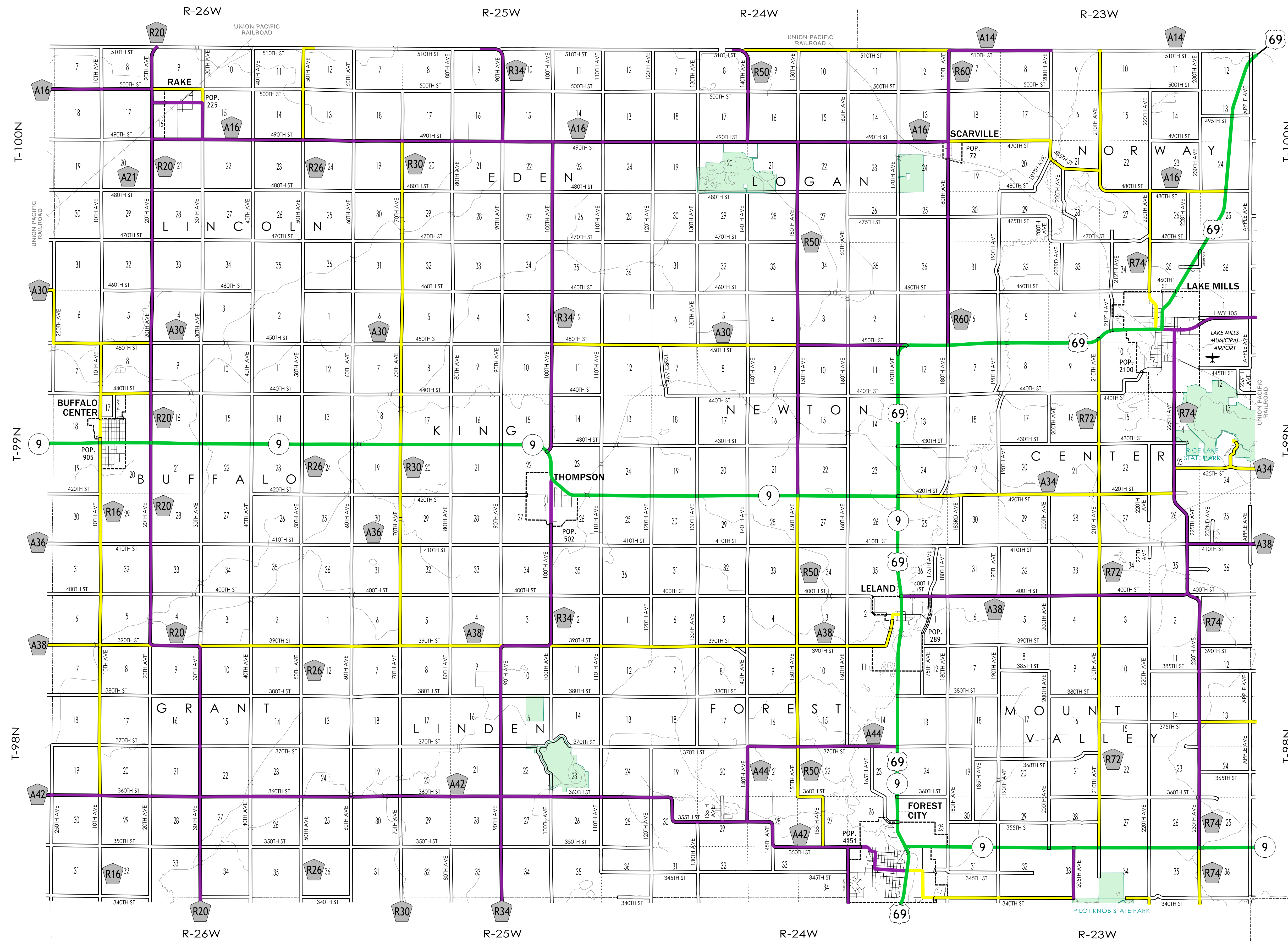
FEDERAL FUNCTIONAL CLASSIFICATION MAP  
**WINNEBAGO COUNTY**  
**IOWA**



Prepared By  
 OFFICE OF SYSTEMS PLANNING  
 Phone: (515) 239-1664  
 WWW.IOWADOT.GOV/MAPS



In Cooperation With  
**United States**  
 Department of Transportation



December 31, 2003

**LEGEND**  
 RURAL FEDERAL FUNCTIONAL CLASSIFICATIONS

INTERSTATE	
OTHER PRINCIPAL ARTERIAL	
MINOR ARTERIAL	
MAJOR COLLECTOR	
MINOR COLLECTOR	
LOCAL	
PENDING OR PROPOSED SHOWN AS A DASHED LINE	
INTERSTATE HIGHWAY	
UNITED STATES HIGHWAY	
STATE HIGHWAY	
COUNTY HIGHWAY	
RAILROAD	
AIRPORT	
HYDROLOGY	
BRIDGE	
STATE BOUNDARY	
COUNTY BOUNDARY	
CORPORATE BOUNDARY	
TOWNSHIP LINE	
SECTION LINE	
ROAD NAMES	
UNINCORPORATED PLACE	
STATE PARKS	
STATE INSTITUTIONS	
FEDERAL LAND	

