

IOWA

IOWA HIGHWAY COMMISSION OFFICES

State Hdqrs. Amer. District 1 Ames, District 2 Mason City, District 3 Sioux City, District 4 Atlantic, District 5 Cherokee, District 6 Spencer, District 7 Fort Dodge, District 8 Mason City, District 9 Cedar Falls, District 10 Delwin, District 11 Cedar Rapids, District 12 DeWitt, District 13 Mt. Pleasant, District 14 Ottumwa

IOWA HIGHWAY PATROL

State Hdqrs. Des Moines, State Office Bldg. District 1 Des Moines, District 2 Atlantic, District 3 Denison, District 4 Cherokee, District 5 Spencer, District 6 Fort Dodge, District 7 Mason City, District 8 Cedar Falls, District 9 Delwin, District 10 Cedar Rapids, District 11 DeWitt, District 12 Mt. Pleasant, District 13 Ottumwa

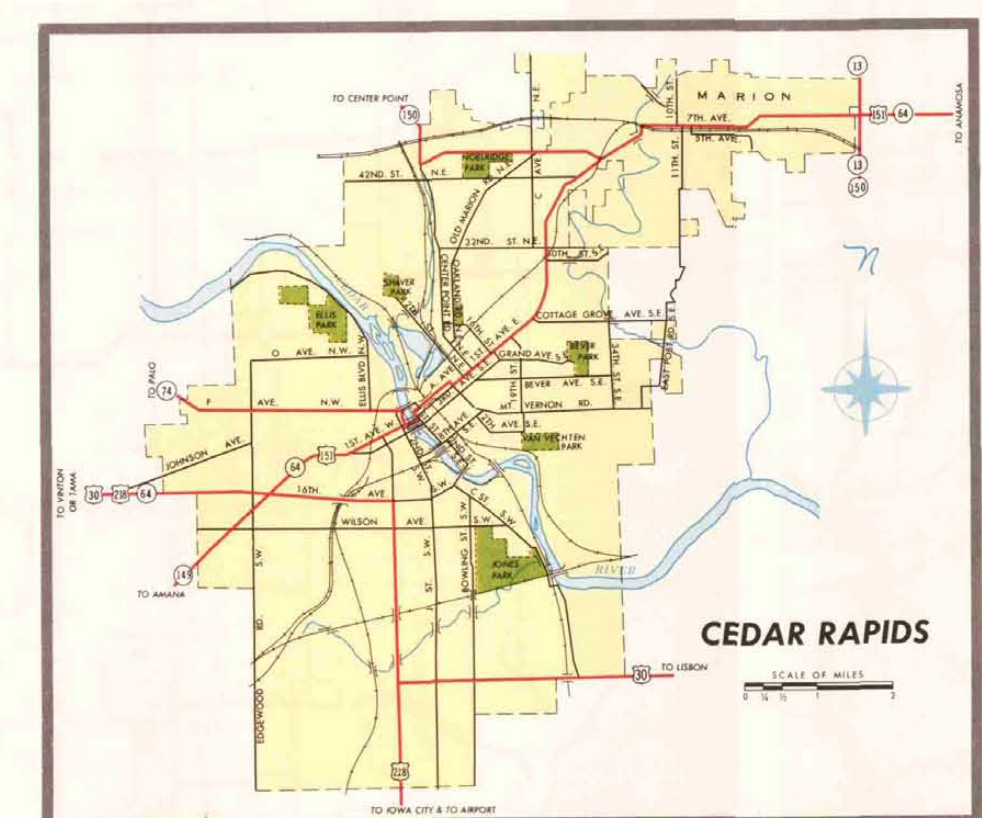
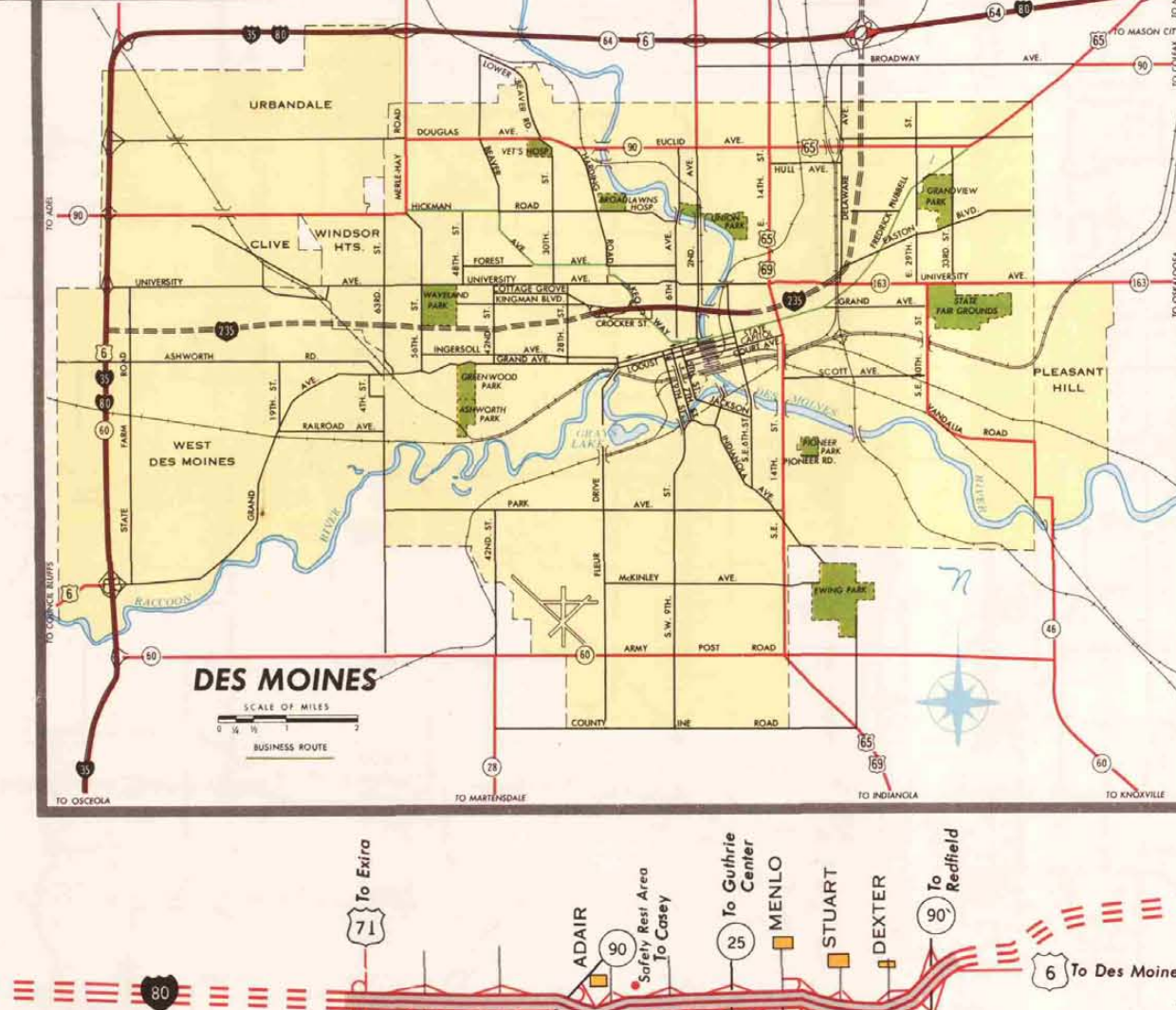
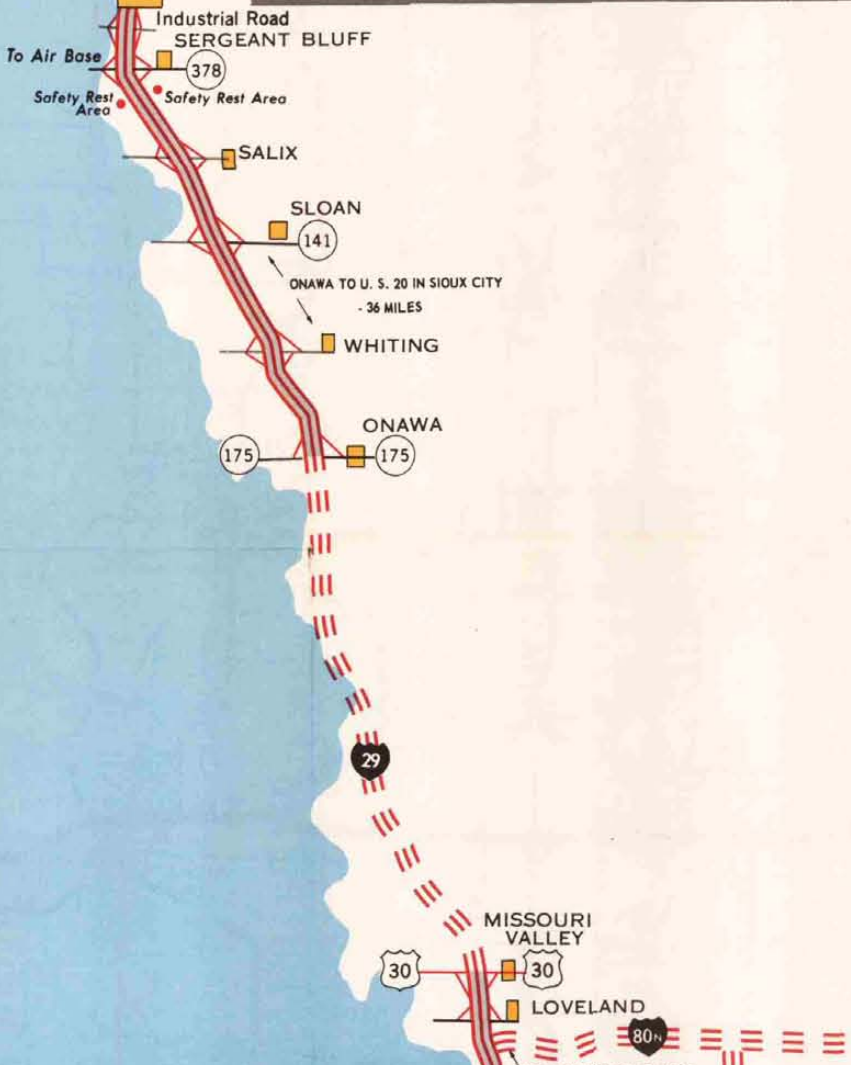
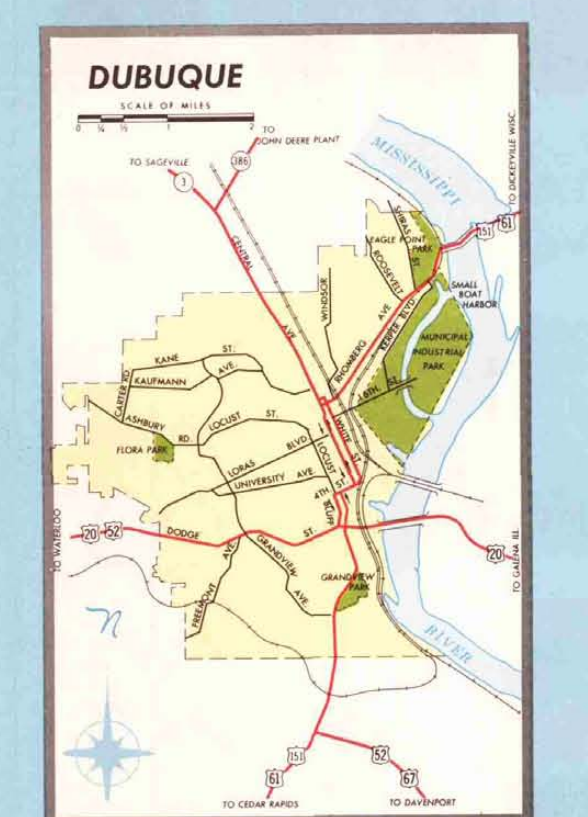
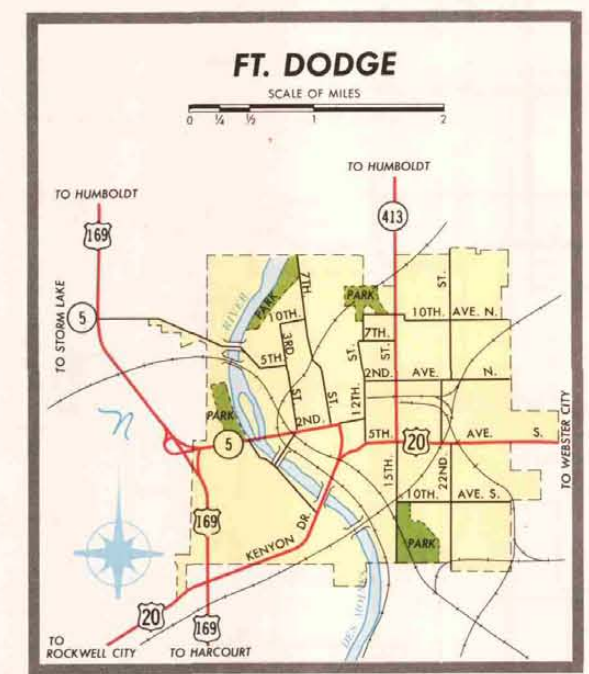
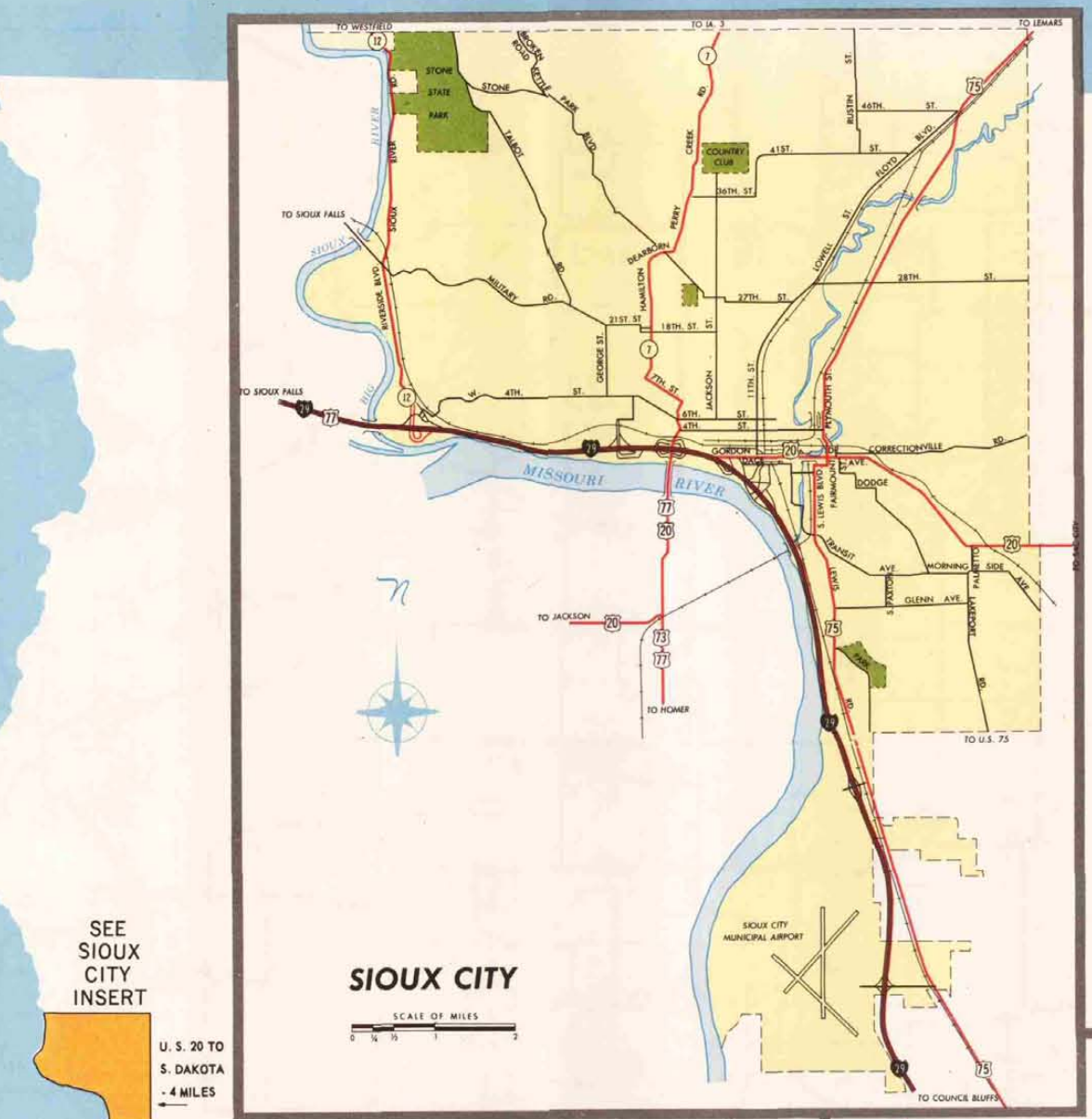
COUNTY LICENSE NUMBERS

Map Location	Map Location
00 non-resident	50 Jasper
1 Adair	51 Jefferson
2 Adams	52 Johnson
3 Allamakee	53 Jones
4 Appanoose	54 Keokuk
5 Audubon	55 Kosciusko
6 Benton	56 Lee
7 Black Hawk	57 Lincoln
8 Boone	58 Louisa
9 Bremer	59 Lucas
10 Buchanan	60 Lyon
11 Buena Vista	61 Madison
12 Butler	62 Mills
13 Calhoun	63 Marion
14 Carroll	64 Marshall
15 Cass	65 Miller
16 Cedar	66 Mitchell
17 Cerro Gordo	67 Monona
18 Cherokee	68 Monroe
19 Chickasaw	69 Montgomery
20 Clarke	70 Muscatine
21 Clay	71 O'Brien
22 Clayton	72 Osceola
23 Clinton	73 Page
24 Crawford	74 Palo Alto
25 Dallas	75 Plymouth
26 Davis	76 Pocahontas
27 Decatur	77 Polk
28 Des Moines	78 Pottawattamie
29 Dickinson	79 Poweshiek
30 Dubuque	80 Ringgold
31 Emmet	81 Sac
32 Fayette	82 Scott
33 Floyd	83 Shelby
34 Franklin	84 Sioux
35 Fremont	85 Story
36 Greene	86 Taylor
37 Grundy	87 Tama
38 Guthrie	88 Van Buren
39 Hamilton	89 Wapello
40 Hancock	90 Washington
41 Hardin	91 Wayne
42 Harrison	92 Webster
43 Henry	93 Winneshiek
44 Howard	94 Woodbury
45 Iowa	95 Worth
46 Jackson	96 Wright

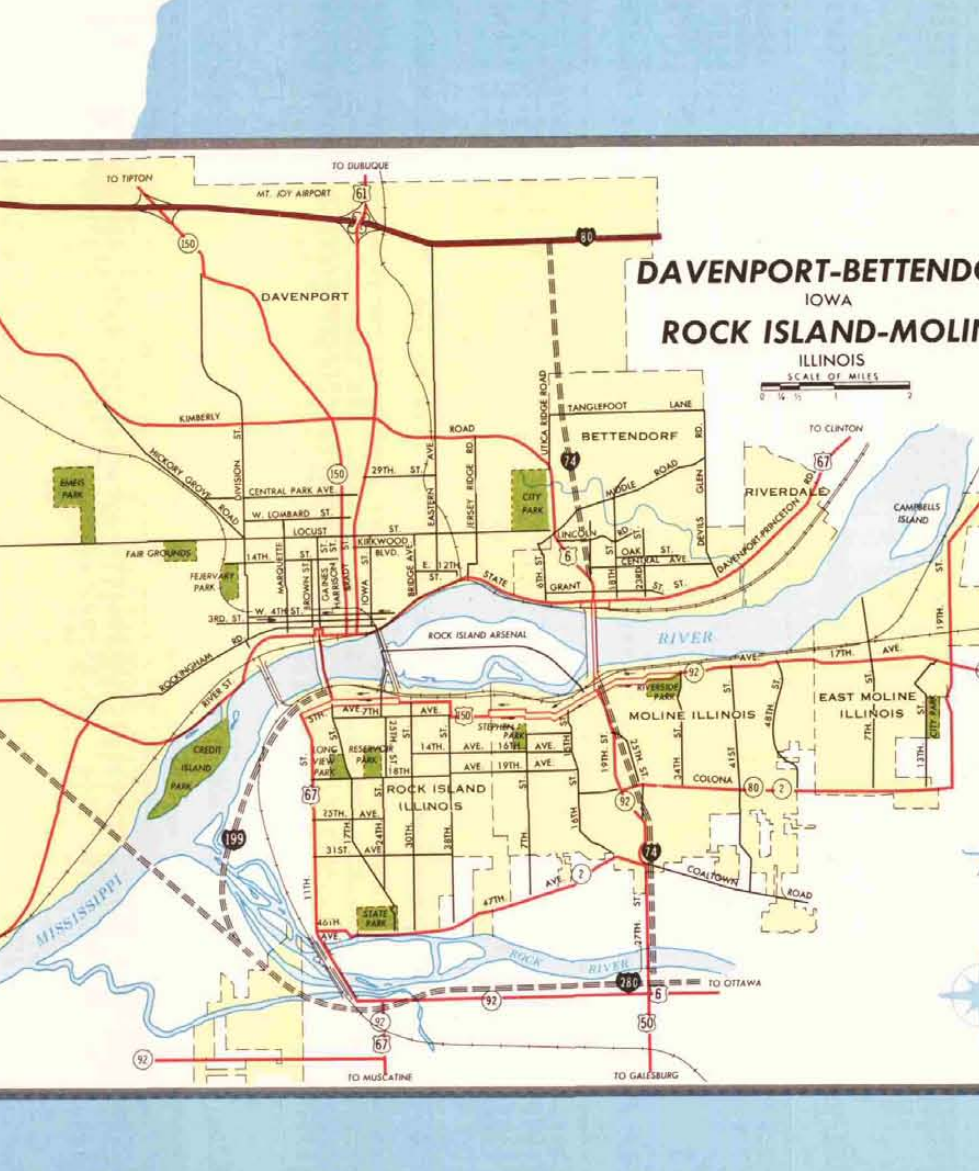
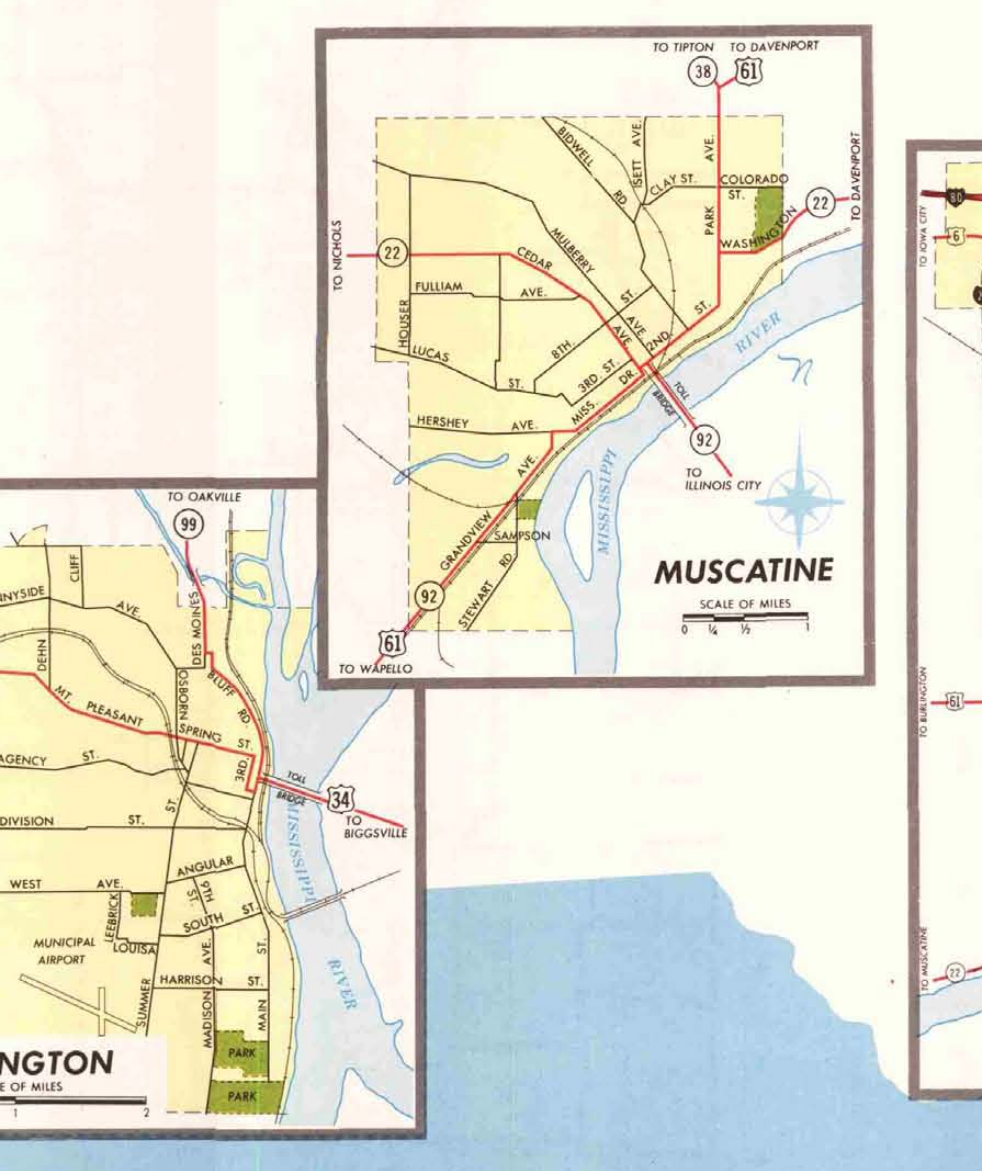
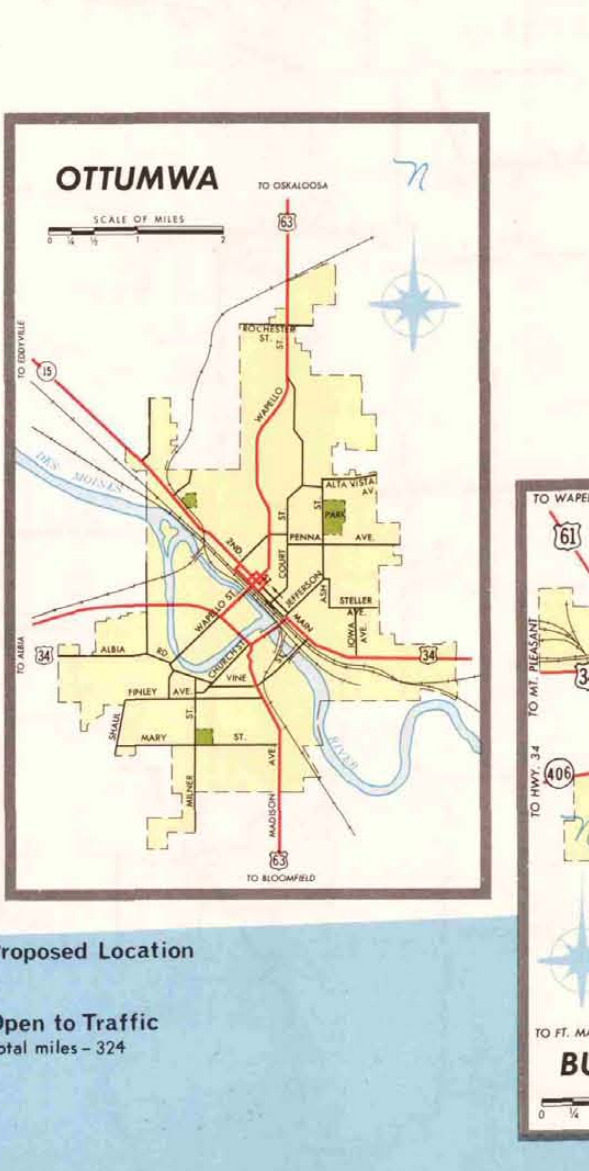
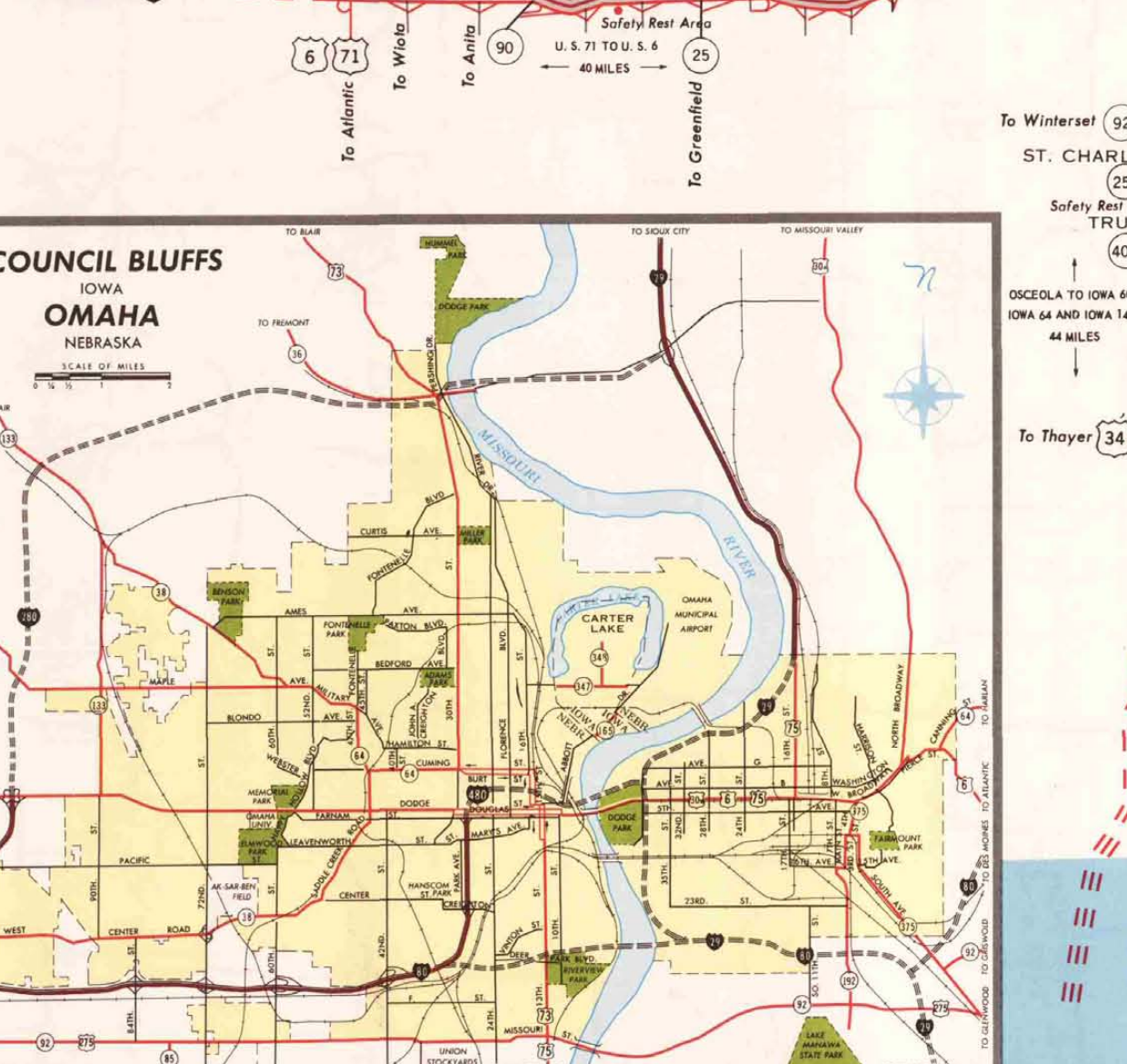
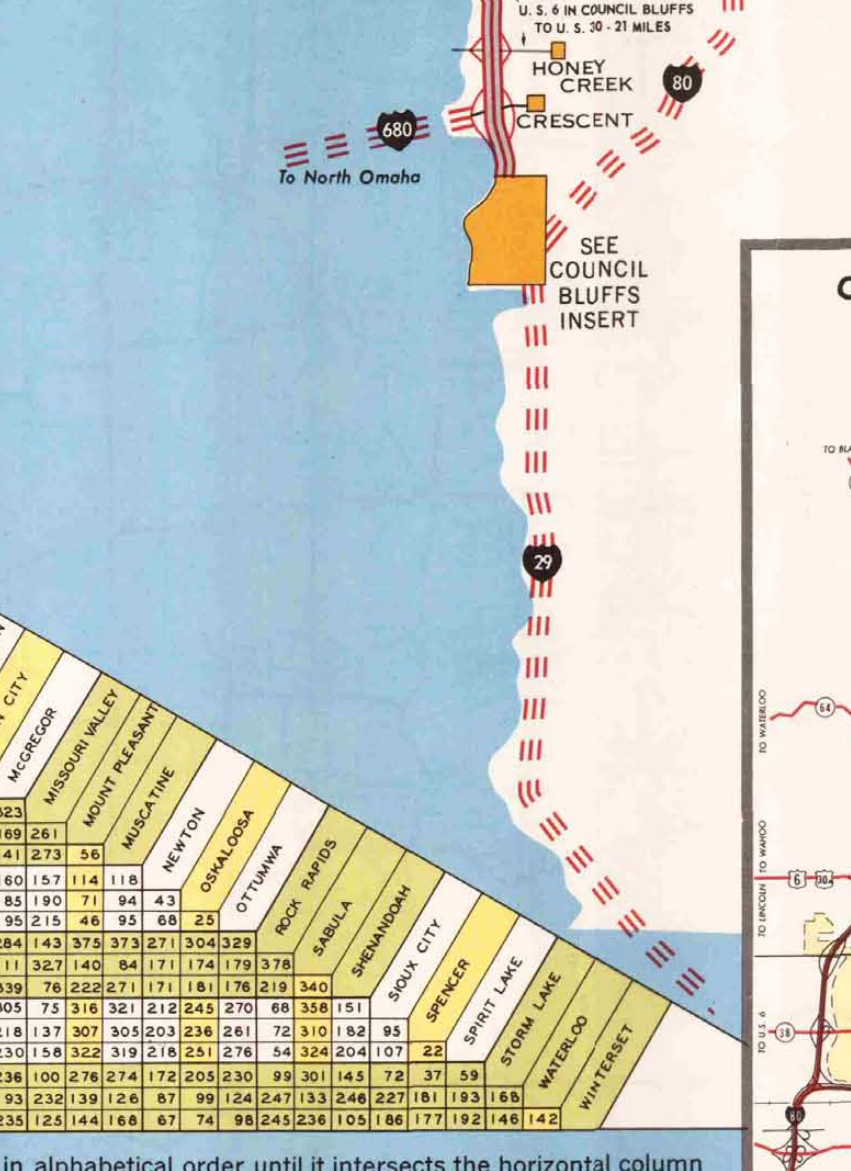
CIVIL RIGHTS IN IOWA - All persons shall be entitled to full and equal enjoyment of the accommodations, privileges and advantages of all public facilities. Any person denying the aforesaid or who aids or incites in such denial shall be guilty of a misdemeanor, punishable by a fine not exceeding \$100 or imprisonment not exceeding 30 days.

STATE PARKS AND RECREATION AREAS

Map Index	Map Index	Map Index	Map Index
A.A. Cull	C-10	Public Access	•
Abbie Gardner Sharp	A-7	Public Access	•
Arnold Park Pier	F-27	Public Access	•
Beards Lake	E-14	Public Access	•
Beltvue	H-27	Public Access	•
Black Hawk Lake	H-7	Public Access	•
Bob White	G-14	Public Access	•
Browns Lake	H-1	Public Access	•
Brush Creek Canyon	E-21	Public Access	•
Cedar Lake	C-4	Public Access	•
Dolliver Memorial	G-11	Public Access	•
Echo Valley	D-21	Public Access	•
Fish Farm Mounds	A-23	Public Access	•
Fort Atkinson	C-20	Public Access	•
Fort Randall	E-4	Public Access	•
Galland School	R-23	Public Access	•
Geode	P-23	Public Access	•
George Wyth	F-18	Public Access	•
Green Valley	N-10	Public Access	•
Gull Point	B-6	Public Access	•
Henry Woods	E-17	Public Access	•
Indian Village	D-2	Public Access	•
Kalasa Prairie	F-9	Public Access	•
Lake Koshong	M-13	Public Access	•
Lake Okoboji	N-21	Public Access	•
Lake Macbride	J-22	Public Access	•
Lake Macbride	J-22	Public Access	•
Lake of Three Fires	Q-8	Public Access	•
Lake Wapello	P-17	Public Access	•
Lodge	I-10	Public Access	•
Lennox Mills	K-10	Public Access	•
Lewis and Clark	F-18	Public Access	•
McGregor Heights	D-23	Public Access	•
McIntosh Woods	C-14	Public Access	•
Manitoulin Caves	I-20	Public Access	•
Margo Frankel Woods	K-13	Public Access	•
Mill Creek	L-4	Public Access	•
Miss Wakan	A-7	Public Access	•
Nine Springs	Q-13	Public Access	•
Oakland Mills	Q-22	Public Access	•
Okanamagan	A-9	Public Access	•
Pallades-Kepler	J-22	Public Access	•
Panama	M-11	Public Access	•
Pikes Peak	D-23	Public Access	•
Pikes Peak	D-23	Public Access	•
Pillbury Point	B-7	Public Access	•
Pilot Knob	B-13	Public Access	•
Rock Lake	G-15	Public Access	•
Planner	B-17	Public Access	•
Plover Grove	E-22	Public Access	•
Pratt's Rose	K-6	Public Access	•
Preparation Canyon	J-3	Public Access	•
Red West Hill	E-8	Public Access	•
Rice Lake	B-13	Public Access	•
Rice Lake	B-13	Public Access	•
Rush Lake	D-8	Public Access	•
Sharon Bluffs	Q-16	Public Access	•
Sheldon Point	K-6	Public Access	•
Spring Lake	I-10	Public Access	•
Steensand Rock	G-15	Public Access	•
Stone Park	F-1	Public Access	•
Tappan Bay	A-6	Public Access	•
Turkey River	C-20	Public Access	•
Twin Lakes	E-17	Public Access	•
Union Grove	E-22	Public Access	•
Winning Lake	Q-7	Public Access	•
Woodland Woods	D-4	Public Access	•
Wanita	D-4	Public Access	•
Washington	I-25	Public Access	•
Waukegan	E-4	Public Access	•
Wild Cat Den	L-25	Public Access	•
Woodmen Hollow	G-11	Public Access	•



Map Location	Map Location	Map Location	Map Location
102	103	104	105
106	107	108	109
110	111	112	113
114	115	116	117
118	119	120	121
122	123	124	125
126	127	128	129
130	131	132	133
134	135	136	137
138	139	140	141
142	143	144	145
146	147	148	149
150	151	152	153
154	155	156	157
158	159	160	161
162	163	164	165
166	167	168	169
170	171	172	173
174	175	176	177
178	179	180	181
182	183	184	185
186	187	188	189
190	191	192	193
194	195	196	197
198	199	200	201
202	203	204	205
206	207	208	209
210	211	212	213
214	215	216	217
218	219	220	221
222	223	224	225
226	227	228	229
230	231	232	233
234	235	236	237
238	239	240	241
242	243	244	245
246	247	248	249
250	251	252	253
254	255	256	257
258	259	260	261
262	263	264	265
266	267	268	269
270	271	272	273
274	275	276	277
278	279	280	281
282	283	284	285
286	287	288	289
290	291	292	293
294	295	296	297
298	299	300	301
302	303	304	305
306	307	308	309
310	311	312	313
314	315	316	317
318	319	320	321
322	323	324	325
326	327	328	329
330	331	332	333
334	335	336	337
338	339	340	341
342	343	344	345
346	347	348	349
350	351	352	353
354	355	356	357
358	359	360	361
362	363	364	365
366	367	368	369
370	371	372	373
374	375	376	377
378	379	380	381
382	383	384	385
386	387	388	389
390	391	392	393
394	395	396	397
398	399	400	401
402	403	404	405
406	407	408	409
410	411	412	413
414	415	416	417
418	419	420	421
422	423	424	425
426	427	428	429
430	431	432	433
434	435	436	437
438	439	440	441
442	443	444	445
446	447	448	449
450	451	452	453
454	455	456	457
458	459	460	461
462	463	464	465
466	467	468	469
470	471	472	473
474	475	476	477
478	479	480	481
482	483	484	485
486	487	488	489
490	491	492	493
494	495	496	497
498	499	500	501



HOW TO USE THIS DISTANCE TABLE: Follow down the vertical column under the name which is first in alphabetical order until it intersects the horizontal column opposite the second name. This figure is the distance in miles between the two cities. For example, the distance between Ames and Davenport is 168 miles.